

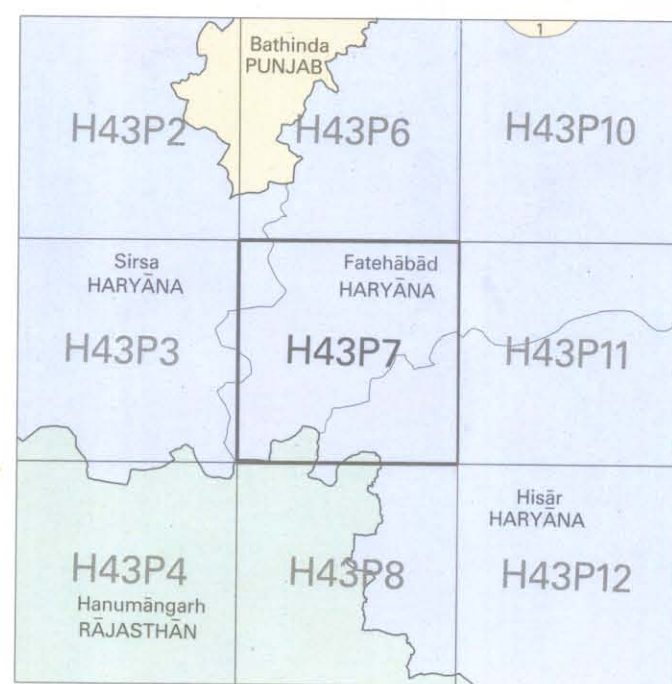
NOT FOR EXPORT



OPEN SERIES
MAP

No. H43P7

Scale 1:50,000



1 Mānsa, PUNJAB.


भारतीय सर्वेक्षण विभाग

SURVEY OF INDIA

1st Edition 2007.

Price : Rs. 50 / -

CONVENTIONAL SYMBOLS



REFERENCE

NH-10 National Highway No. 10

NOTES :-

is in metres and above inland mean sea level.
 urs are approximate.
 ative height $\approx .3r$, represent the approximate height in metres between the top and bottom of a slope.
 shown dry, in this area usually contain water from July to December
 distance stones are 1,000 feet apart and every existing fifth stone is shown.
 wells are numerous throughout the sheet, only the important ones have been shown.
 talled roads and cart-tracks in this sheet are generally motorable in dry season. Permission to use
 along canals is required from the irrigation authorities.
 are reclamation stores, of British Date, Project Surveys with their numbers are shown as
 bench marks, thus: $S^{12} 61$ BM 213 A.


COMPILATION INDEX

A. Surveyed during 1985-86. Updated for major details during 2004-05

Projection – UTM Datum – WGS 84

Magnetic Variation from True North about $\frac{3}{4}^{\circ}$ East in 2000.
(Increasing by about $2'$ annually).

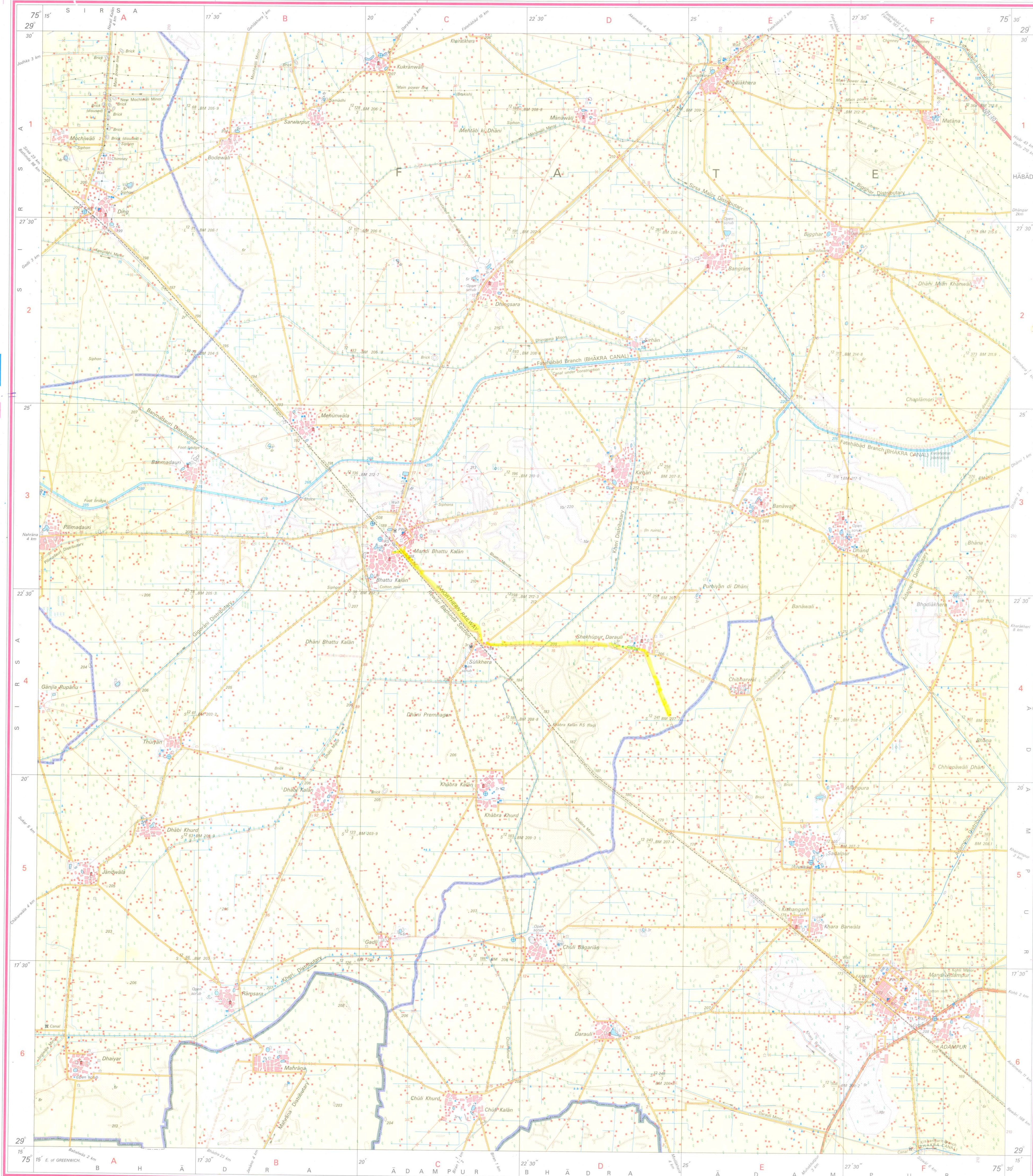
1:50,000



For further details about this map, please contact
Director
Haryāna Geo-Spatial Data Centre
Survey of India, Sector 32 A
Chandigarh.
Fax : 0172 - 2604671

WEBSITE – www.surveyofindia.gov.in

Reproduction in whole or part by any means is prohibited without the written permission of Survey of India, the National Mapping Agency.



REG. No 37 (0)-WPG D 07 (Haryana GDC-1:50,000)-1510

भारत के सर्वप्रथम तेज़ जनक एम। गोपाल राव, श्रीरंगपुर, पी. जी. डिप. (एरियल फोटो), एम।आई।एम।आई, एम।पी।एल, एफ।आई।एम., के निदेशन में प्रकाशित,
Published under the direction of Major General M. Gopal Rao, B.Tech., P.G.Dip. (Aerial Photo), MIME, MCA, FIS, Surveyor General of India,
Survey of India, Hathiabarkala Estate, Post Box No. 37, Dehra Dūn - 248001 (Uttarakhand)
Department of Science & Technology, Government of India.

PRINTED AT THE WESTERN PRINTING GROUP OF SURVEY OF INDIA.

GOVERNMENT OF INDIA COPYRIGHT, 2007.