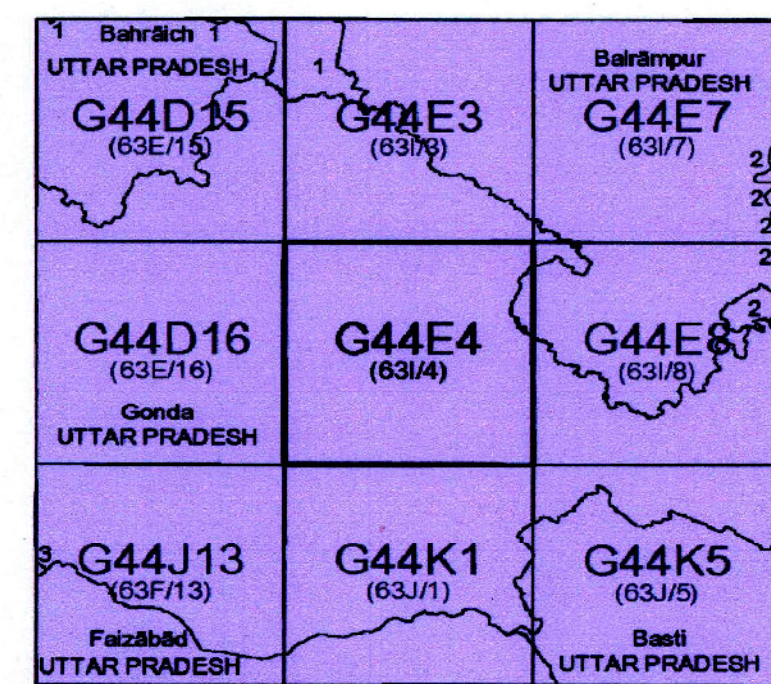


Scale 1:50,000



PLOTTER PRINT

भारतीय सर्वेक्षण विभाग SURVEY OF INDIA

1st Edition 2010. Price : Rs. 70/-

Rs 25.00 Price : Rs. 70/-

CONVENTIONAL SYMBOLS



Legend

Proposed Forest Land For CA Plantation

NOTES :-

Heights and Contours have not been shown.

A relative heights, e.g., α , β ; represents the approximate height, in metres, between the top and bottom of a steep step.

Perennial streams in this sheet are generally fordable from October to June.

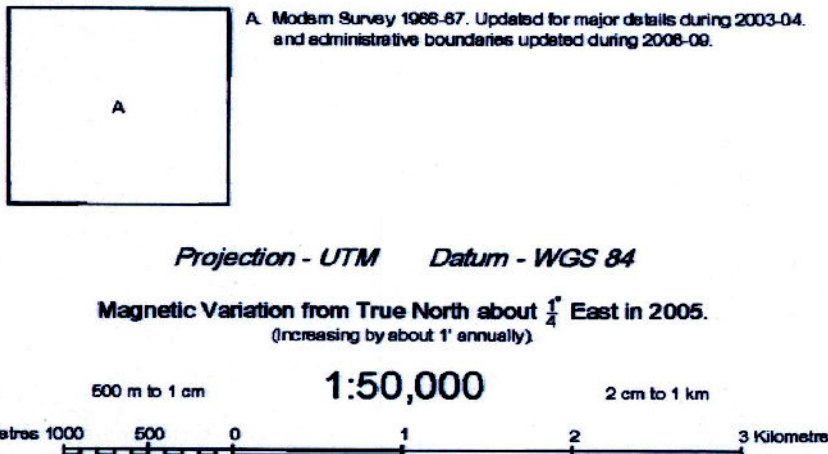
The kilometre scale numbers along rivers are shown in *slant type*, e.g., '5' whereas milestone numbers are shown in *upright type*, e.g., '5'.

The triangulated heights and contours in this sheet have not been adjusted to the heights of the spirit-levelled bench-marks and may not be strictly in accordance with them.

Tanks, shown dry in this area, usually contain water from July to December.

See letter *Q* under the heading 'Notes'.

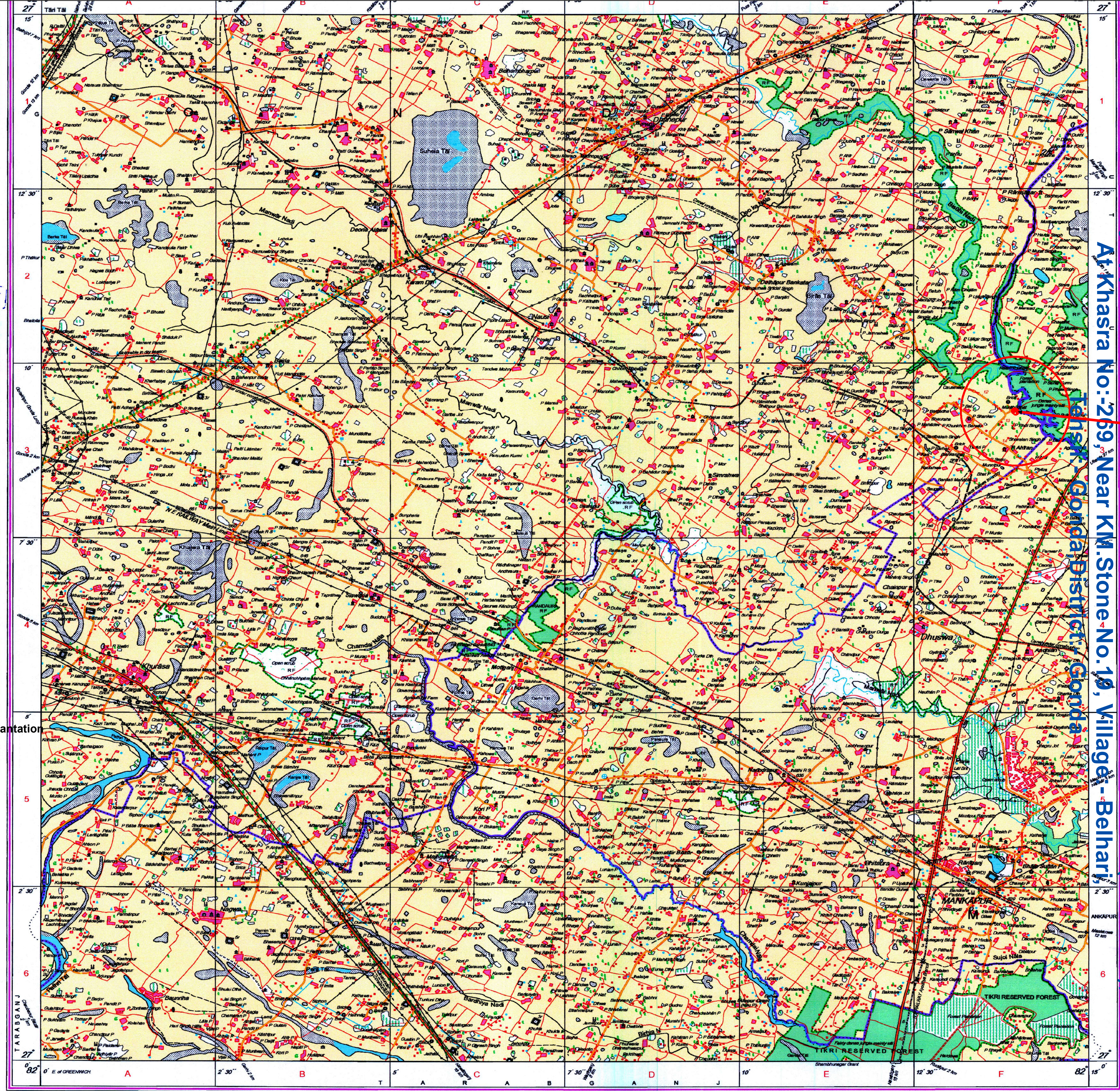
COMPILATION INDEX



For further details about this map, please contact
Director
East Uttar Pradesh Geo-Spatial Data Centre
Survey of India
Block, 2nd Floor, PICUP Bhawan, Gomti Nagar, Lucknow.

WEBSITE - www.surveyofindia.gov.in

Reproduction in whole or part by any means is prohibited



At Khasra No:-269, Near KM.Stone No. 19, Village- Belhar

Forest Block Ujjaini Compartment No.2 In Gonda Against Forest Land proposed to diverted for Exit/Entry approach to BPCL Retail Outlet on Gonda-Utraula Road (MDR-18E);

Proposed Forest Land for CA Plantation