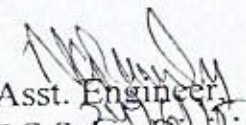
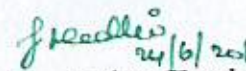




JUSTIFICATION


Construction of Revuru, Buggamadharam and Chintalapalem L I Schemes on foreshore of Dr K L Rao Sagar Pulichintala Project (on Krishna River) near Vellaturu (V) Mellacheruvu (M) of Nalgonda District to benefit 13390 acres belonging to 7990 Nos. of farmers with an estimated amount of Rs.9894.20 Lakhs was administratively approved by the Govt. under State Plan. For laying of 1700mm dia. Pressure main is completed 8160 Rmt out of 8910 Rmt and 1100mm dia. Pressure main is completed 11880 Rmt out of 12630 Rmt (i.e. except in the forest area) Since there is no alternative technical feasible location to divert the alignments of pressure mains, the alignment has to pass through the Chintalapalem Reserve forest and occupies 0.82 Hectares of forest land. All the efforts have been made to avoid Reserve forest land but couldn't be feasible due to the geography. These 3 projects benefits 11 villages and 7990 Nos. of tail end farmers of Chintriyala major of Nagarjuna Sagar Left Canal.


Asst. Engineer,
TSIDC Sub - Division,
Kodad


Dy. Executive Engineer,
TSIDC Sub - Division,
Kodad


Executive Engineer,
TSIDC Division,
Miryalaguda
26/6/15


Superintending Engineer,
TSIDC Circle,
Hyderabad


Vice Chairman & Managing Director
T.S.I.D.C.
8-2-674/2/B, Road No. 13,
Banjara Hills, Hyderabad - 500 034.