# MAP SHOWING SURVEYED FOREST AREA PROPOSED
# FOR DIVERSION FOR LAYING OFC WITHIN NH,SH, PWD AND PMGSY ROAD CORIDOR FOR GARIABAND DIVISION OF CHHATTISGARH DISTRICT - GARIABAND



**SCHEDULE OF FOREST LAND - ORANGE AREA ,RESERVE & PROTECTED FOREST**
**GARIABAND DIVISION - FOREST AREA STATEMENT**

| Span Name | PATCH NO | Division | Range | Type | Land Type | Comp | Village | Length M | Area Ha |
|---|---|---|---|---|---|---|---|---|---|
| Gariaband-Churra | Patch-1-1 | GARIYABAND | PARSULI | OA | Orange Area | 460 | Barula | 1025.788 | 0.051 |
| | Patch-1-1 | | | PF | Protected Forest | 458 | Madanpur | 878.195 | 0.044 |
| | Patch-1-2 | | | PF | Protected Forest | 457 | Amethi | 1106.228 | 0.055 |
| | Patch-1-2 | | | RF | Reserve Forest | 380 | Amethi | 636.078 | 0.032 |
| | Patch-1-2 | | | RF | Reserve Forest | 381 | Amethi | 339.947 | 0.017 |
| | Patch-1-2 | | | PF | Protected Forest | 385 | Dhamna | 2666.281 | 0.133 |
| | Patch-1-4 | | | PF | Protected Forest | 402 | Mauhabhatha | 2202.598 | 0.11 |
| | Patch-1-4 | | | OA | Orange Area | 403 | Mauhabhatha | 246.847 | 0.012 |
| | Patch-1-5 | | | OA | Orange Area | 404 | Mauhabhatha | 531.972 | 0.027 |
| | Patch-1-6 | | | OA | Orange Area | 406 | Mauhabhatha | 1042.053 | 0.052 |
| | Patch-1-9 | | CHHURA | PF | Protected Forest | 338 | Rasela | 1101.037 | 0.055 |
| | Patch-1-10 | | | PF | Protected Forest | 340 | Rasela | 336.603 | 0.017 |
| | Patch-1-11 | | | PF | Protected Forest | 342 | Fulbahara | 276.64 | 0.014 |
| | Patch-1-14 | | | OA | Orange Area | 295 | Dadargaon | 236.334 | 0.012 |
| | Patch-1-15 | | | OA | Orange Area | 294 | Dadargaon | 237.688 | 0.012 |
| | Patch-1-15 | | | PF | Protected Forest | 293 | Kodamal | 1160.56 | 0.058 |
| Chhura-Mahasamund | Patch-2-1 | | | RF | Reserve Forest | 162 | Patseoni | 637.105 | 0.032 |
| | Patch-2-2 | | | RF | Reserve Forest | 163 | Amlor | 449.86 | 0.022 |
| | Patch-2-4 | | | RF | Reserve Forest | 163 | Amlor | 1453.507 | 0.073 |
| | Patch-2-5 | | | PF | Protected Forest | 166 | Amlor | 2944.339 | 0.147 |
| Chhotegobara-Matal | Patch-3-2 | | MAINPUR | PF | Protected Forest | 1041 | Boirgaon | 1409.336 | 0.07 |
| | Patch-3-3 | | | PF | Protected Forest | 1032 | Jadapadar | 1069.237 | 0.053 |
| | Patch-3-4 | | | PF | Protected Forest | 1031 | Jadapadar | 372.715 | 0.019 |
| | Patch-3-5 | | | PF | Protected Forest | 920 | Zidar | 2143.101 | 0.107 |
| Piparchhedikhurd-Mauhabhatha | Patch-4-1 | | PARSULI | OA | Orange Area | 451 | Piperchhedi | 643.555 | 0.032 |
| | Patch-4-1 | | | PF | Protected Forest | 446 | Piperchhedi | 879.849 | 0.044 |
| | Patch-4-6 | | | OA | Orange Area | 444 | Lohari | 311.302 | 0.016 |
| | Patch-4-7 | | | OA | Orange Area | 443 | Lohari | 374.054 | 0.019 |
| | Patch-4-7 | | | OA | Orange Area | 442 | Lohari | 606.777 | 0.03 |
| | Patch-4-8 | | | PF | Protected Forest | 488 | Kodopali | 1389.207 | 0.069 |
| | Patch-4-8 | | | RF | Reserve Forest | 495 | Kodopali | 627.517 | 0.031 |
| | Patch-4-17 | | | RF | Reserve Forest | 500 | Gondalbay | 1651.243 | 0.083 |
| | Patch-4-17 | | | RF | Reserve Forest | 501 | Gondalbay | 1790.105 | 0.09 |
| | Patch-4-17 | | | RF | Reserve Forest | 504 | Gondalbay | 1152.38 | 0.058 |
| Chhura-CG/OR Border | Patch-5-3 | | CHHURA | RF | Reserve Forest | 204 | Patharri | 1744.246 | 0.087 |
| | Patch-5-3 | | | PF | Protected Forest | 205 | Patharri | 230.856 | 0.012 |
| | Patch-5-4 | | | OA | Orange Area | 206 | Mongara | 775.068 | 0.039 |
| | Patch-5-5 | | | OA | Orange Area | 211 | Mongara | 751.062 | 0.038 |
| | Patch-5-5 | | | OA | Orange Area | 186 | Charouda | 1183.808 | 0.059 |
| | Patch-5-6 | | | PF | Protected Forest | 212 | Charoda | 743.063 | 0.037 |
| Gobranawapara-Gariaband | Patch-6-1 | | PANDUKA | OA | Orange Area | 69 | Pond | 2330.215 | 0.117 |
| | Patch-6-1 | | | RF | Reserve Forest | 65 | Pond | 1305.084 | 0.065 |
| | Patch-6-2 | | | OA | Orange Area | 67 | Pond | 758.156 | 0.038 |
| | Patch-6-2 | | GARIABAND | PF | Protected Forest | 529 | Baruka | 948.897 | 0.047 |
| | Patch-6-3 | | | PF | Protected Forest | 531 | Baruka | 1978.183 | 0.099 |
| | Patch-6-3 | | | PF | Protected Forest | 544 | Baruka | 994.43 | 0.05 |
| | Patch-6-4 | | | PF | Protected Forest | 545 | Kodobatar | 650.721 | 0.032 |
| Dompadar-Manpur | Patch-7-1 | | MAINPUR | PF | Protected Forest | 1067 | Themli | 1733.042 | 0.087 |
| | Patch-7-2 | | | PF | Protected Forest | 1066 | Themli | 474.101 | 0.024 |
| | Patch-7-2 | | | PF | Protected Forest | 1065 | Themli | 551.81 | 0.028 |
| **Total** | | | | | | | | **51082.78** | **2.555** |

**SCHEDULE OF FOREST LAND - REVENUE FOREST**
**GARIABAND DIVISION - FOREST AREA STATEMENT**

| Span_Name | PATCH_NO | Division | Tehsil | Type | Land_Type | Khasra_No | Village | Length_M | Area_Ha |
|---|---|---|---|---|---|---|---|---|---|
| Gariaband-Churra | Patch-1-3 | GARIABAND | Chhura | BJJ | | 58 | Piperchhedikalan | 168.379 | 0.008 |
| | Patch-1-5 | | | BJJ | | 328 | Mauhabhatha | 207.704 | 0.01 |
| | Patch-1-7 | | | BJJ | | 279 | Ruwad | 240.759 | 0.012 |
| | Patch-1-8 | | | BJJ | | 300 | Ruwad | 106.819 | 0.005 |
| | Patch-1-11 | | | BJJ | | 135 | Dadargaon | 102.786 | 0.005 |
| | Patch-1-12 | | | BJJ | | 55 | Dadargaon | 97.056 | 0.005 |
| | Patch-1-13 | | | BJJ | | 25 | Dadargaon | 25.611 | 0.001 |
| | Patch-1-16 | | | BJJ | | 11 | Kansinghi | 82.018 | 0.004 |
| | Patch-1-17 | | | BJJ | | 47 | Sendabahara | 214.256 | 0.011 |
| Chhura-Mahasamund | Patch-2-3 | | | BJJ | | 91 | Jamli | 31.229 | 0.002 |
| | Patch-2-4 | | | BJJ | | 259 | Amlor | 227.804 | 0.011 |
| | Patch-2-5 | | | BJJ | | 286 | Amlor | 79.814 | 0.004 |
| | Patch-2-5 | | | BJJ | | 289 | Amlor | 38.858 | 0.002 |
| | Patch-2-5 | | | BJJ | | 290 | Amlor | 74.61 | 0.004 |
| | Patch-2-5 | | | BJJ | | 340 | Amlor | 145.048 | 0.007 |
| Chhotegobara-Matal | Patch-3-1 | | Mainpur | CJJ | | 7 | Bardulla | 409.613 | 0.02 |
| Piparchhedikhurd-Mauhabhatha | Patch-4-2 | | Gariaband | BJJ | | 69 | Lohari | 80.696 | 0.004 |
| | Patch-4-3 | | | BJJ | | 64 | Lohari | 208.072 | 0.01 |
| | Patch-4-4 | | | BJJ | | 64 | Lohari | 38.971 | 0.002 |
| | Patch-4-5 | | | BJJ | | 64 | Lohari | 83.898 | 0.004 |
| | Patch-4-6 | | | BJJ | | 188 | Lohari | 104.526 | 0.005 |
| | Patch-4-7 | | | CJJ | Revenue Forest | 87 | KodoPali | 311.381 | 0.016 |
| | Patch-4-9 | | | BJJ | | 5 | Danthaykalan | 261.293 | 0.013 |
| | Patch-4-10 | | | CJJ | | 123 | Danthaykalan | 80.612 | 0.004 |
| | Patch-4-11 | | | BJJ | | 159 | Gondalbay | 609.698 | 0.03 |
| | Patch-4-12 | | | CJJ | | 130 | Gondalbay | 113.349 | 0.006 |
| | Patch-4-13 | | | CJJ | | 127 | Gondalbay | 116.804 | 0.006 |
| | Patch-4-14 | | | CJJ | | 84 | Gondalbay | 136.481 | 0.007 |
| | Patch-4-15 | | | CJJ | | 90 | Gondalbay | 189.325 | 0.009 |
| | Patch-4-16 | | | CJJ | | 95 | Gondalbay | 93.277 | 0.005 |
| | Patch-4-17 | | | CJJ | | 97 | Gondalbay | 90.234 | 0.005 |
| | Patch-4-17 | | | BJJ | | 51 | Kamarbhaundi | 197.069 | 0.01 |
| | Patch-4-18 | | | BJJ | | 72 | Kamarbhaundi | 110.762 | 0.006 |
| Chhura-CG/OR Border | Patch-5-1 | | Chhura | BJJ | | 409 | Chhura | 45.082 | 0.002 |
| | Patch-5-2 | | | BJJ | | 366 | Dadargaon | 232.79 | 0.012 |
| | Patch-5-2 | | | BJJ | | 304 | Dadargaon | 622.922 | 0.031 |
| | Patch-5-2 | | | BJJ | | 313 | Dadargaon | 65.951 | 0.003 |
| | Patch-5-7 | | | BJJ | | 2 | Patparpali | 153.4 | 0.008 |
| Gobranawapara-Gariaband | Patch-6-5 | | Gariaband | CJJ | | 986 | Malgaon | 59.13 | 0.003 |
| | Patch-6-5 | | | CJJ | | 987 | Malgaon | 13.064 | 0.001 |
| | Patch-6-6 | | | BJJ | | 1110 | Majarkata | 165.176 | 0.008 |
| Dompadar-Manpur | Patch-7-3 | | Mainpur | BJJ | | 182 | Boirgaon | 522.129 | 0.026 |
| | Patch-7-4 | | | BJJ | | 212 | Boirgaon | 374.936 | 0.019 |
| **Total** | | | | | | | | **7333.392** | **0.366** |

**Summary of Forest Area Statement**

| Total Route Length (In km.) | Length of Non-Forest Land (In km.) | Width of Non-Forest Land (In Km.) | Area of Non-Forest Land (In Ha.) | Length of Forest Land (In km.) | Width of Forest Land (In km.) | Area of Forest Land (In Ha.) |
|---|---|---|---|---|---|---|
| 176.626 | 118.210 | 0.0005 | 5.911 | 58.416 | 0.0005 | 2.921 |




N
W E
S

**PROJECTION-UTM (44N) DATUM-WGS 84**

0 3.5 7 14 21 Kilometers



## Legend

- Orange Area
- Protected Forest
- Reserve Forest
- Revenue Forest
- Forest Applied in USTR
- Non Forest Route

**Submitted By :**

**Jio Digital Fiber Limited**
**Office No. 401- 405**
**4th Floor, Ambija Mall,**
**Vidhan Sabha Road,**
**Raipur, Chhattisgarh 492001**

**Surveyed and Prepared By :**

**Raipur Construction**
**Raipur, Chhattisgarh-492001**