DGPS Map of Riasi District Forest Division for Development Package-17 (Km-515+000 to Km 566+475) of Phase-II of Delhi -Katra Expressway

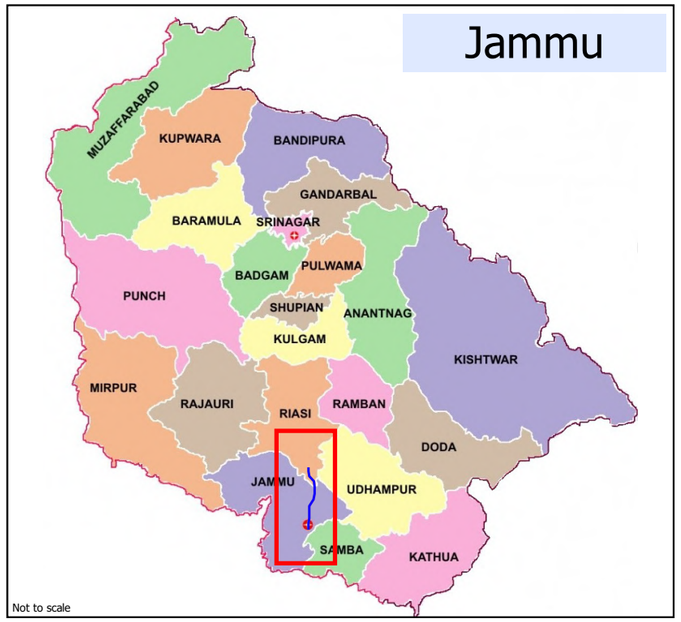

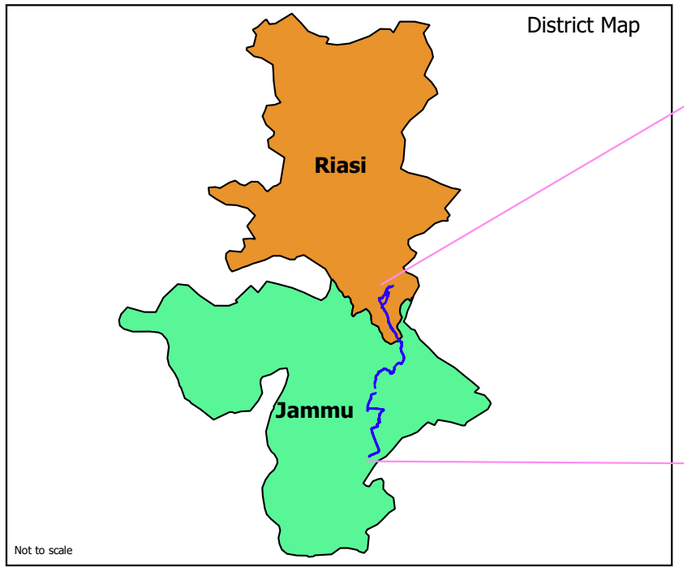

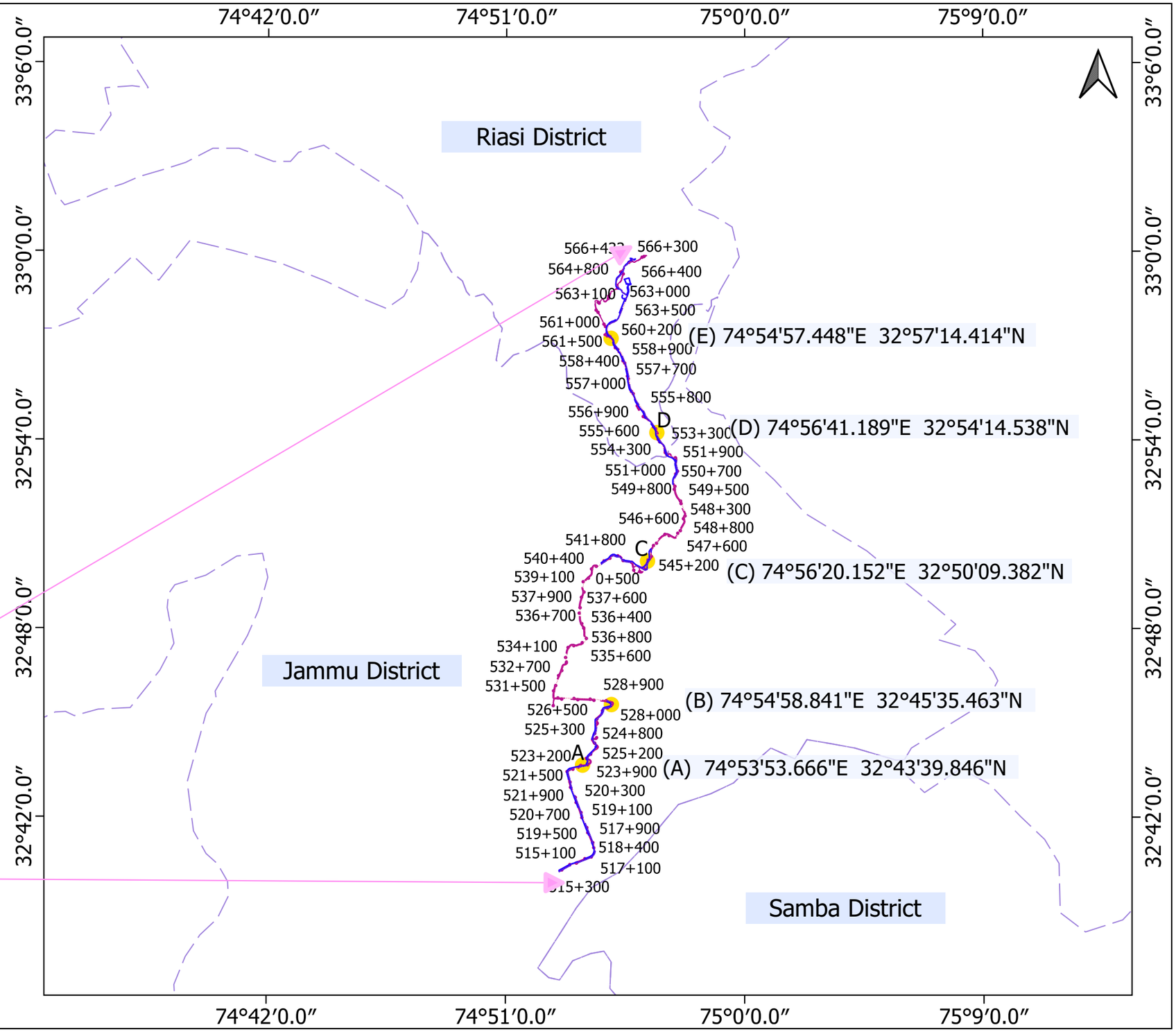

DATE	REV	DESCRIPTION OF REVISIONS	BY

LEGEND

- Survey Point
- District Boundary
- Proposed Center line of PROW
- Proposed ROW (PROW)
- Existing ROW (EROW)
- Forest LHS & RHS

अनुज कुमार सिंह
ANUJ KUMAR SINGH
परियोजना निदेशक, प.का.ई. उधमपुर
Project Director, PIU Udhampur

CLIENT:
भा रा रा प्रा
NHAI
NATIONAL HIGHWAYS AUTHORITY OF INDIA
(Ministry of Road, Transport & Highways)
Government of India
G - 5 & 6, Sector - 10,Dwarka, New Delhi - 110075

CONSULTANT:
FEEDBACK INFRA
Making Infrastructure Happen

The information contained herein is Confidential & Property of Feedback Infra Private Limited and not for Publication. The Inf ormation is Issued on the Understanding that no part thereof shall be Copied or Communicated to a Third Party without Authorization in Writing from Feedback Infra Private Limited

Drawn by:	D.J.	
Designed by:	K.P.	
Checked by:	J.V.	
Approved By:	P.R.	

SCALE	DATE
1 : 2,50,000	11.07.2022

STATUS:	DETAIL PROJECT REPORT
PROJECT:	Development of Package-17 (KM 515+000 to KM 566+475) of Phase-II of Delhi-Katra Expressway
TITLE:	Georeference Map (DGPS) (Riasi District Forest Division)
DRG NO.:	FIPL-00001427/HW/SK/DGPS-01
REV.	
SHEET	1-13

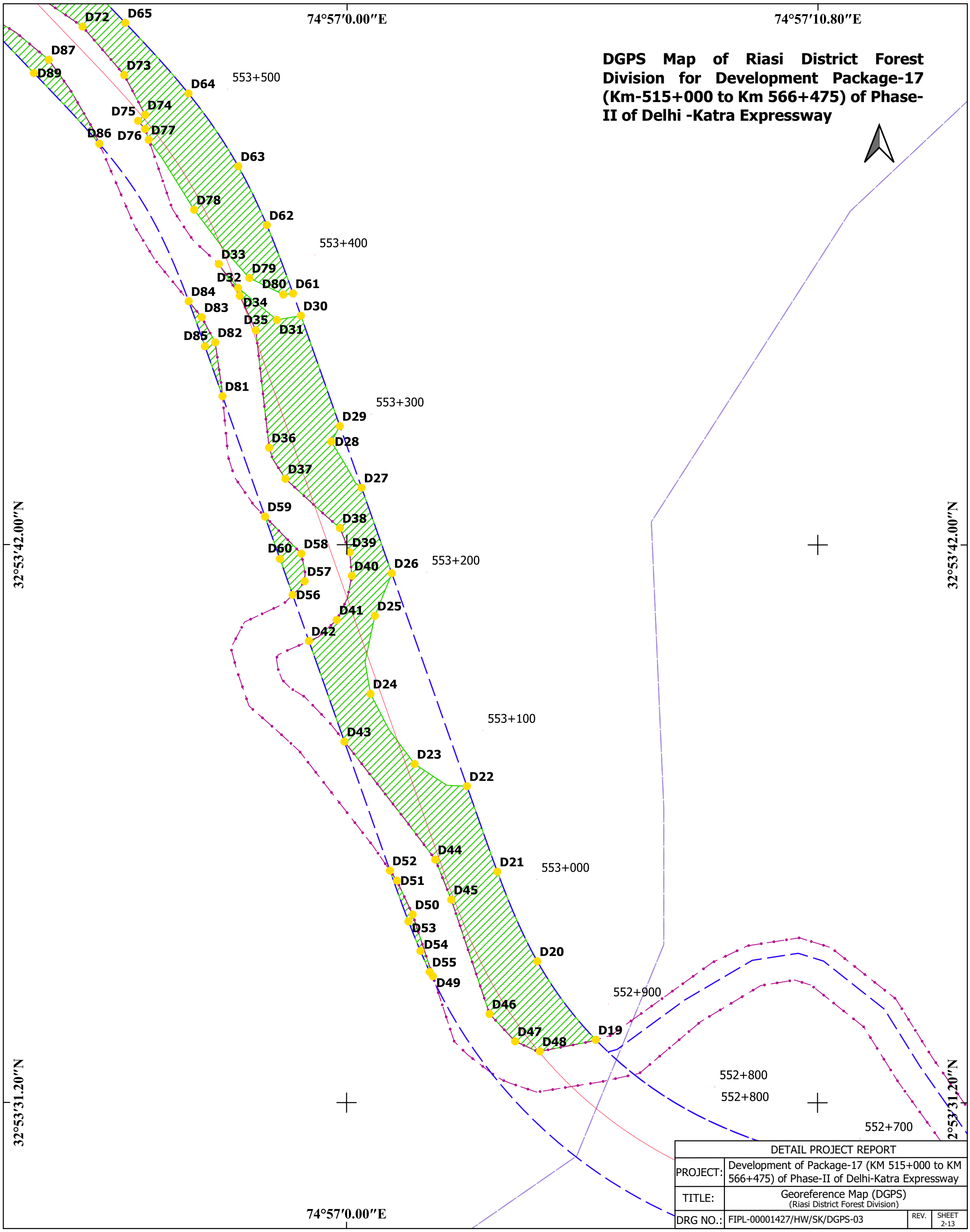

DETAIL PROJECT REPORT			
PROJECT:	Development of Package-17 (KM 515+000 to KM 566+475) of Phase-II of Delhi-Katra Expressway		
TITLE:	Georeference Map (DGPS) (Riasi District Forest Division)		
DRG NO.:	FIPL-00001427/HW/SK/DGPS-03	REV.	SHEET 2-13

DATE	REV	DESCRIPTION OF REVISIONS	BY

LEGEND

- Survey Point
- District Boundary
- Proposed Center line of PROW
- Proposed ROW (PROW)
- Existing ROW (EROW)
- Forest LHS & RHS

अनुज कुमार सिंह
ANUJ KUMAR SINGH
परियोजना निदेशक, प.का.ई. उधमपुर
Project Director, PIU Udhampur

CLIENT:

भा रा रा प्रा
NHAI

NATIONAL HIGHWAYS AUTHORITY OF INDIA
(Ministry of Road, Transport & Highways)
Government of India
G - 5 & 6, Sector - 10,Dwarka, New Delhi - 110075

CONSULTANT:

FEEDBACK INFRA
Making Infrastructure Happen

The information contained herein is Confidential & Property of Feedback Infra Private Limited and not for Publication. The Inf ormation is Issued on the Understanding that no part thereof shall be Copied or Communicated to a Third Party without Authorization in Writing from Feedback Infra Private Limited

Drawn by:	D.J.	
Designed by:	K.P.	
Checked by:	J.V.	
Approved By:	P.R.	
SCALE	1 : 2,000	DATE 11.07.2022

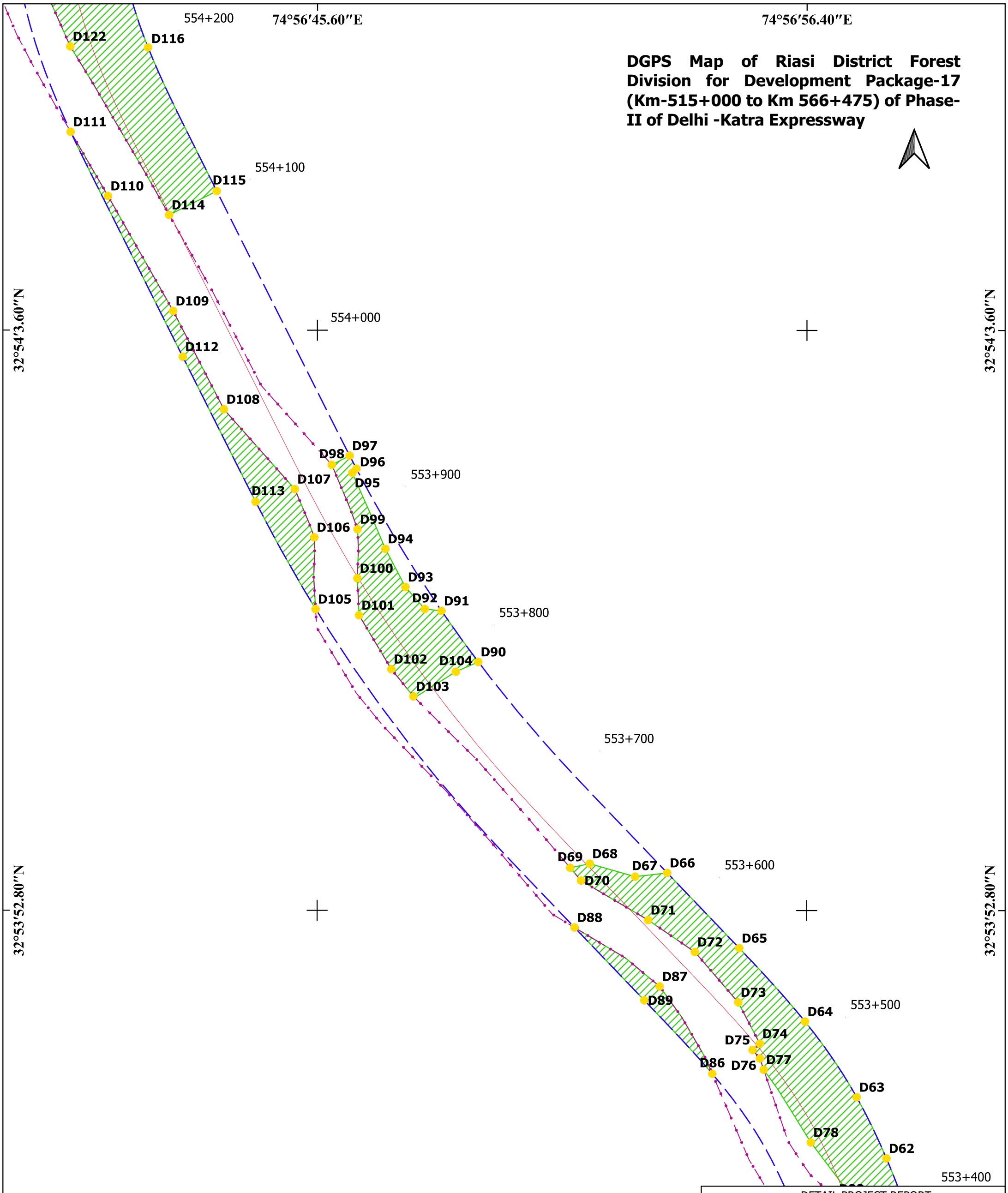

DETAIL PROJECT REPORT			
PROJECT:	Development of Package-17 (KM 515+000 to KM 566+475) of Phase-II of Delhi-Katra Expressway		
TITLE:	Georeference Map (DGPS) (Riasi District Forest Division)		
DRG NO.:	FIPL-00001427/HW/SK/DGPS-03	REV.	SHEET 3-13

DATE	REV	DESCRIPTION OF REVISIONS	BY

LEGEND

- Survey Point
- District Boundary
- Proposed Center line of PROW
- Proposed ROW (PROW)
- Existing ROW (EROW)
- Forest LHS & RHS

CLIENT:

अनुज कुमार सिंह
ANUJ KUMAR SINGH
परियोजना निदेशक एनएचएआई, उधमपुर
Project Director NHAI Udhampur

भा रा रा प्रा
NHAI

NATIONAL HIGHWAYS AUTHORITY OF INDIA
(Ministry of Road, Transport & Highways)
Government of India
G - 5 & 6, Sector - 10,Dwarka, New Delhi - 110075

CONSULTANT:

FEEDBACK INFRA
Making Infrastructure Happen

The information contained herein is Confidential & Property of Feedback Infra Private Limited and not for Publication. The Inf ormation is Issued on the Understanding that no part thereof shall be Copied or Communicated to a Third Party without Authorization in Writing from Feedback Infra Private Limited

Drawn by:	D.J.	
Designed by:	K.P.	
Checked by:	J.V.	
Approved By:	P.R.	
SCALE	DATE	
1 : 2,000	11.07.2022	

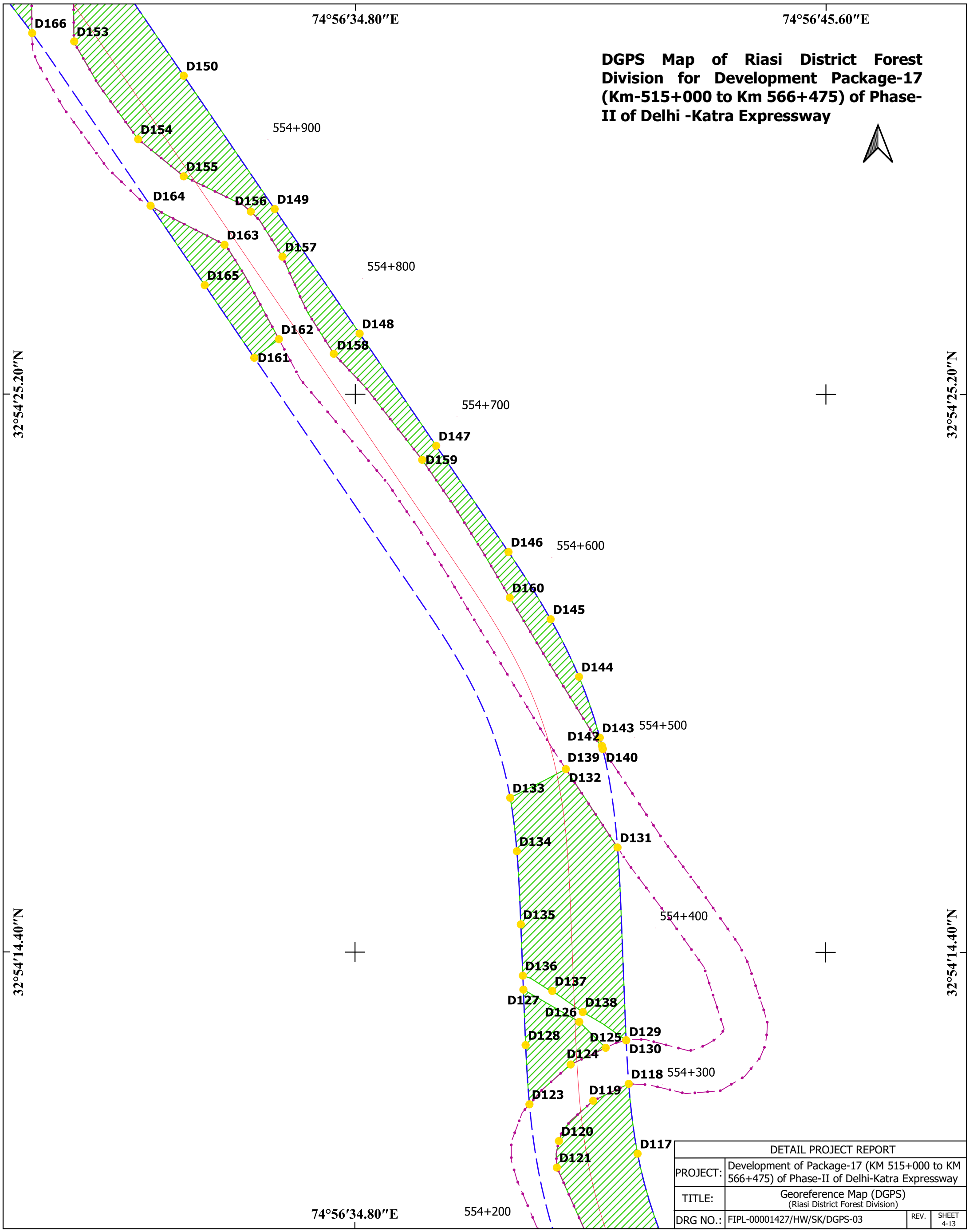

DATE	REV	DESCRIPTION OF REVISIONS	BY

LEGEND

- Survey Point
- District Boundary
- Proposed Center line of PROW
- Proposed ROW (PROW)
- Existing ROW (EROW)
- Forest LHS & RHS

अनुज कुमार सिंह
ANUJ KUMAR SINGH
परियोजना निदेशक, प.का.इ. उधमपुर
Project Director, PIU Udhampur

CLIENT:

NATIONAL HIGHWAYS AUTHORITY OF INDIA
(Ministry of Road, Transport & Highways)
Government of India
G - 5 & 6, Sector - 10,Dwarka, New Delhi - 110075

CONSULTANT:

FEEDBACK INFRA
Making Infrastructure Happen

The information contained herein is Confidential & Property of Feedback Infra Private Limited and not for Publication. The Inf ormation is Issued on the Understanding that no part thereof shall be Copied or Communicated to a Third Party without Authorization in Writing from Feedback Infra Private Limited

Drawn by:	D.J.	
Designed by:	K.P.	
Checked by:	J.V.	
Approved By:	P.R.	
SCALE	DATE	
1 : 2,000	11.07.2022	

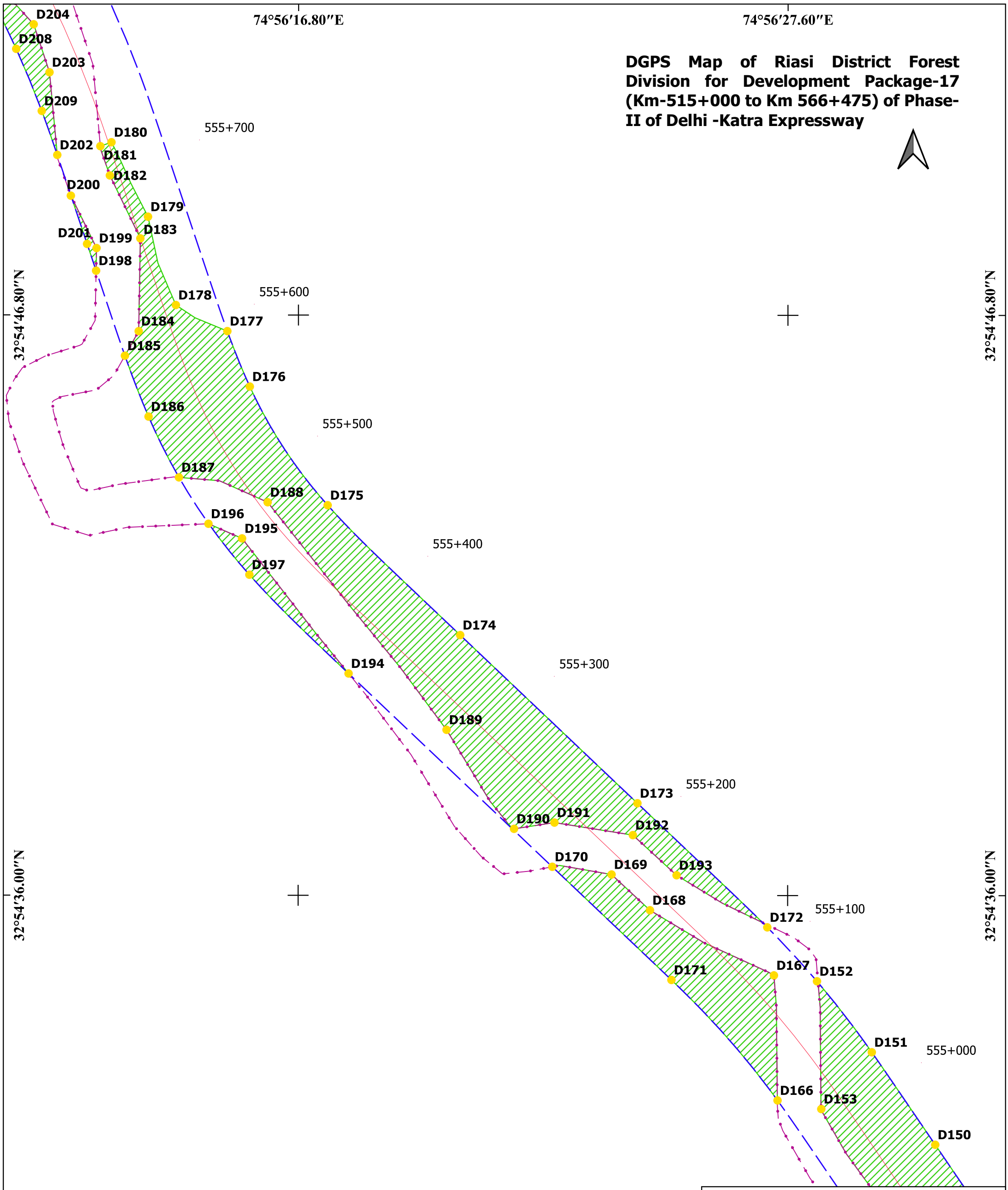

DETAIL PROJECT REPORT			
PROJECT:	Development of Package-17 (KM 515+000 to KM 566+475) of Phase-II of Delhi-Katra Expressway		
TITLE:	Georeference Map (DGPS) (Riasi District Forest Division)		
DRG NO.:	FIPL-00001427/HW/SK/DGPS-03	REV.	SHEET 5-13

DATE	REV	DESCRIPTION OF REVISIONS	BY

LEGEND

- Survey Point
- District Boundary
- Proposed Center line of PROW
- Proposed ROW (PROW)
- Existing ROW (EROW)
- Forest LHS & RHS

CLIENT:

अनुज कुमार सिंह
ANUJ KUMAR SINGH
परियोजना निदेशक, प.का.इ. उधमपुर
Project Director, PIU Udhampur

NATIONAL HIGHWAYS AUTHORITY OF INDIA
(Ministry of Road, Transport & Highways)
Government of India
G - 5 & 6, Sector - 10,Dwarka, New Delhi - 110075

CONSULTANT:

FEEDBACK INFRA
Making Infrastructure Happen

The information contained herein is Confidential & Property of Feedback Infra Private Limited and not for Publication. The Inf ormation is Issued on the Understanding that no part thereof shall be Copied or Communicated to a Third Party without Authorization in Writing from Feedback Infra Private Limited

Drawn by:	D.J.	
Designed by:	K.P.	
Checked by:	J.V.	
Approved By:	P.R.	
SCALE	DATE	
1 : 2,000	11.07.2022	

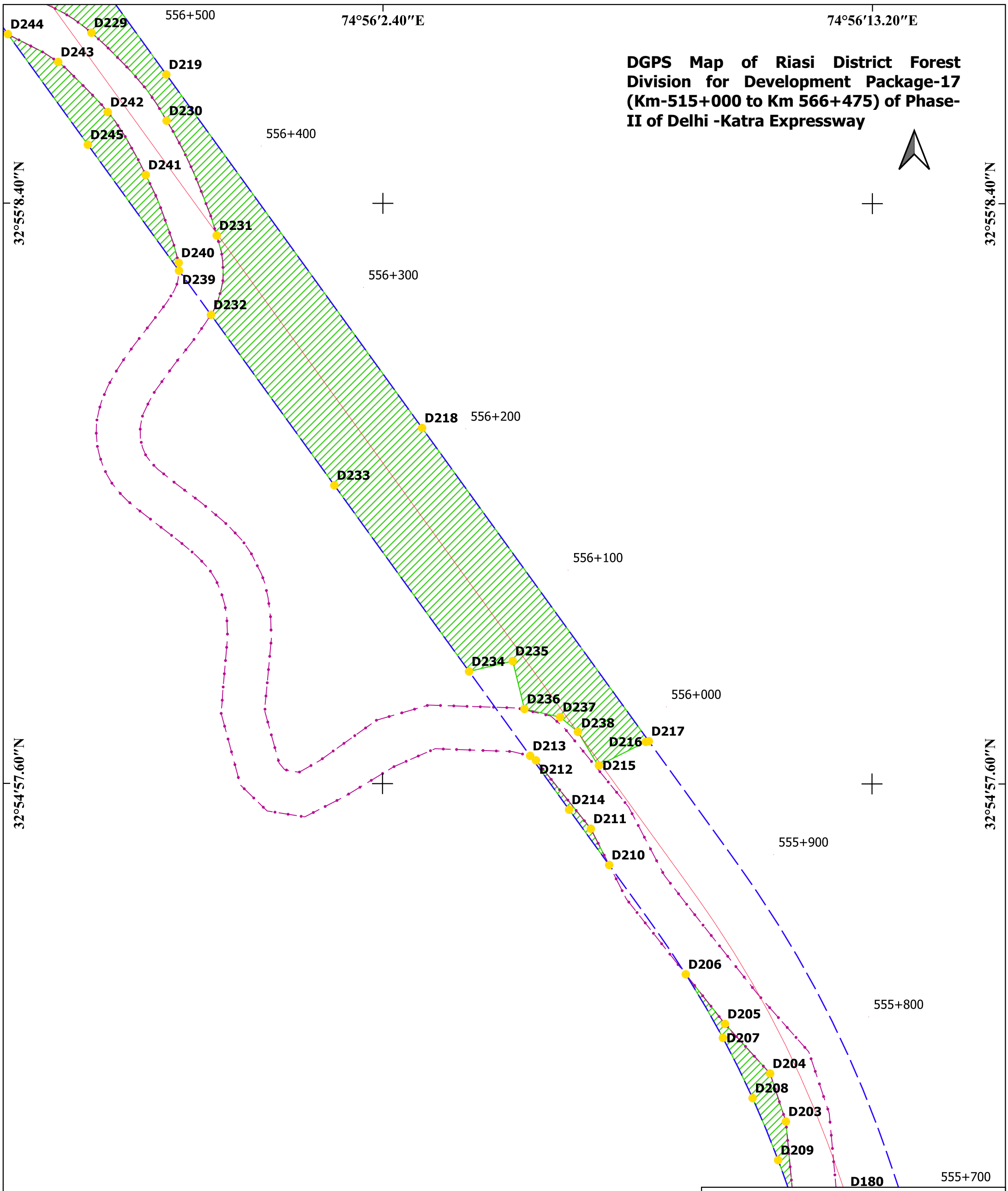

DETAIL PROJECT REPORT			
PROJECT:	Development of Package-17 (KM 515+000 to KM 566+475) of Phase-II of Delhi-Katra Expressway		
TITLE:	Georeference Map (DGPS) (Riasi District Forest Division)		
DRG NO.:	FIPL-00001427/HW/SK/DGPS-03	REV.	SHEET 6-13

DATE	REV	DESCRIPTION OF REVISIONS	BY

LEGEND

- Survey Point
- District Boundary
- Proposed Center line of PROW
- Proposed ROW (PROW)
- Existing ROW (EROW)
- Forest LHS & RHS

अनुज कुमार सिंह
ANUJ KUMAR SINGH
परियोजना निदेशक, प.का.ई. उधमपुर
Project Director, PIU Udhampur

CLIENT:

NATIONAL HIGHWAYS AUTHORITY OF INDIA
(Ministry of Road, Transport & Highways)
Government of India
G - 5 & 6, Sector - 10,Dwarka, New Delhi - 110075

CONSULTANT:

FEEDBACK INFRA
Making Infrastructure Happen

The information contained herein is Confidential & Property of Feedback Infra Private Limited and not for Publication. The Inf ormation is Issued on the Understanding that no part thereof shall be Copied or Communicated to a Third Party without Authorization in Writing from Feedback Infra Private Limited

Drawn by:	D.J.	
Designed by:	K.P.	
Checked by:	J.V.	
Approved By:	P.R.	
SCALE	1 : 2,000	DATE 11.07.2022



DETAIL PROJECT REPORT			
PROJECT:	Development of Package-17 (KM 515+000 to KM 566+475) of Phase-II of Delhi-Katra Expressway		
TITLE:	Georeference Map (DGPS) (Riasi District Forest Division)		
DRG NO.:	FIPL-00001427/HW/SK/DGPS-03	REV.	SHEET 7-13

DATE	REV	DESCRIPTION OF REVISIONS	BY

LEGEND

- Survey Point
- District Boundary
- Proposed Center line of PROW
- Proposed ROW (PROW)
- Existing ROW (EROW)
- Forest LHS & RHS

अनुज कुमार सिंह
ANUJ KUMAR SINGH
परियोजना निदेशक, प.का.ई. उधमपुर
Project Director, PIU Udhampur

CLIENT:

भा रा रा प्रा
NHAI

NATIONAL HIGHWAYS AUTHORITY OF INDIA
(Ministry of Road, Transport & Highways)
Government of India
G - 5 & 6, Sector - 10,Dwarka, New Delhi - 110075

CONSULTANT:

FEEDBACK INFRA
Making Infrastructure Happen

The information contained herein is Confidential & Property of Feedback Infra Private Limited and not for Publication. The Inf ormation is Issued on the Understanding that no part thereof shall be Copied or Communicated to a Third Party without Authorization in Writing from Feedback Infra Private Limited

Drawn by:	D.J.	
Designed by:	K.P.	
Checked by:	J.V.	
Approved By:	P.R.	
SCALE	1 : 2,000	
DATE	11.07.2022	

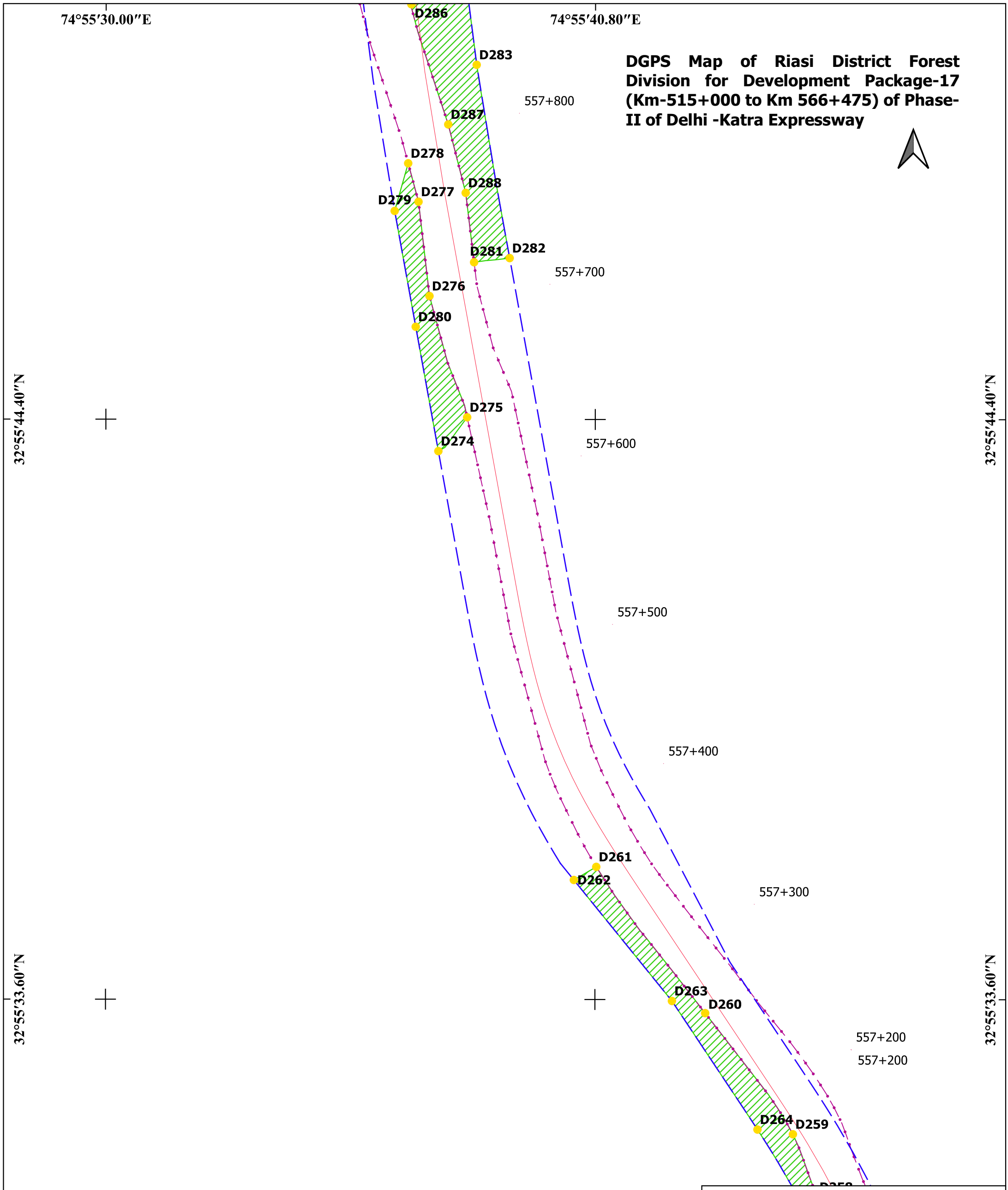

DETAIL PROJECT REPORT			
PROJECT:	Development of Package-17 (KM 515+000 to KM 566+475) of Phase-II of Delhi-Katra Expressway		
TITLE:	Georeference Map (DGPS) (Riasi District Forest Division)		
DRG NO.:	FIPL-00001427/HW/SK/DGPS-03	REV.	SHEET 8-13

DATE	REV	DESCRIPTION OF REVISIONS	BY

LEGEND

- Survey Point
- District Boundary
- Proposed Center line of PROW
- Proposed ROW (PROW)
- Existing ROW (EROW)
- Forest LHS & RHS

अनुज कुमार सिंह
ANUJ KUMAR SINGH
परियोजना निदेशक, प.का.ई. उधमपुर
Project Director, PIU Udhampur

CLIENT:
भा रा रा प्रा NHAI
NATIONAL HIGHWAYS AUTHORITY OF INDIA
(Ministry of Road, Transport & Highways)
Government of India
G - 5 & 6, Sector - 10,Dwarka, New Delhi - 110075

CONSULTANT:
FEEDBACK INFRA
Making Infrastructure Happen

The information contained herein is Confidential & Property of Feedback Infra Private Limited and not for Publication. The Inf ormation is Issued on the Understanding that no part thereof shall be Copied or Communicated to a Third Party without Authorization in Writing from Feedback Infra Private Limited

Drawn by:	D.J.	
Designed by:	K.P.	
Checked by:	J.V.	
Approved By:	P.R.	
SCALE	DATE	
1 : 2,000	11.07.2022	

DGPS Map of Riasi District Forest Division for Development Package-17 (Km-515+000 to Km 566+475) of Phase-II of Delhi -Katra Expressway



DETAIL PROJECT REPORT			
PROJECT:	Development of Package-17 (KM 515+000 to KM 566+475) of Phase-II of Delhi-Katra Expressway		
TITLE:	Georeference Map (DGPS) (Riasi District Forest Division)		
DRG NO.:	FIPL-00001427/HW/SK/DGPS-03	REV.	SHEET 9-13

DATE	REV	DESCRIPTION OF REVISIONS	BY

LEGEND

- Survey Point
- District Boundary
- Proposed Center line of PROW
- Proposed ROW (PROW)
- Existing ROW (EROW)
- Forest LHS & RHS

अनुज कुमार सिंह
ANUJ KUMAR SINGH
परियोजना निदेशक, प.का.ई. उधमपुर
Project Director, PIU Udhampur

CLIENT:

भा रा रा प्रा NHAI

NATIONAL HIGHWAYS AUTHORITY OF INDIA
(Ministry of Road, Transport & Highways)
Government of India
G - 5 & 6, Sector - 10,Dwarka, New Delhi - 110075

CONSULTANT:

FEEDBACK INFRA
Making Infrastructure Happen

The information contained herein is Confidential & Property of Feedback Infra Private Limited and not for Publication. The Inf ormation is Issued on the Understanding that no part thereof shall be Copied or Communicated to a Third Party without Authorization in Writing from Feedback Infra Private Limited

Drawn by:	D.J.	
Designed by:	K.P.	
Checked by:	J.V.	
Approved By:	P.R.	
SCALE	1 : 2,000	
DATE	11.07.2022	



DETAIL PROJECT REPORT			
PROJECT:	Development of Package-17 (KM 515+000 to KM 566+475) of Phase-II of Delhi-Katra Expressway		
TITLE:	Georeference Map (DGPS) (Riasi District Forest Division)		
DRG NO.:	FIPL-00001427/HW/SK/DGPS-03	REV.	SHEET 10-13

DATE	REV	DESCRIPTION OF REVISIONS	BY

LEGEND

- Survey Point
- District Boundary
- Proposed Center line of PROW
- Proposed ROW (PROW)
- Existing ROW (EROW)
- Forest LHS & RHS

अनुज कुमार सिंह
ANUJ KUMAR SINGH
परियोजना निदेशक, प.का.ई. उधमपुर
Project Director, PIU Udhampur

CLIENT:

भा रा रा प्रा
NHAI

NATIONAL HIGHWAYS AUTHORITY OF INDIA
(Ministry of Road, Transport & Highways)
Government of India
G - 5 & 6, Sector - 10,Dwarka, New Delhi - 110075

CONSULTANT:

FEEDBACK INFRA
Making Infrastructure Happen

The information contained herein is Confidential & Property of Feedback Infra Private Limited and not for Publication. The Inf ormation is Issued on the Understanding that no part thereof shall be Copied or Communicated to a Third Party without Authorization in Writing from Feedback Infra Private Limited

Drawn by:	D.J.	
Designed by:	K.P.	
Checked by:	J.V.	
Approved By:	P.R.	
SCALE	1 : 2,000	
DATE	11.07.2022	

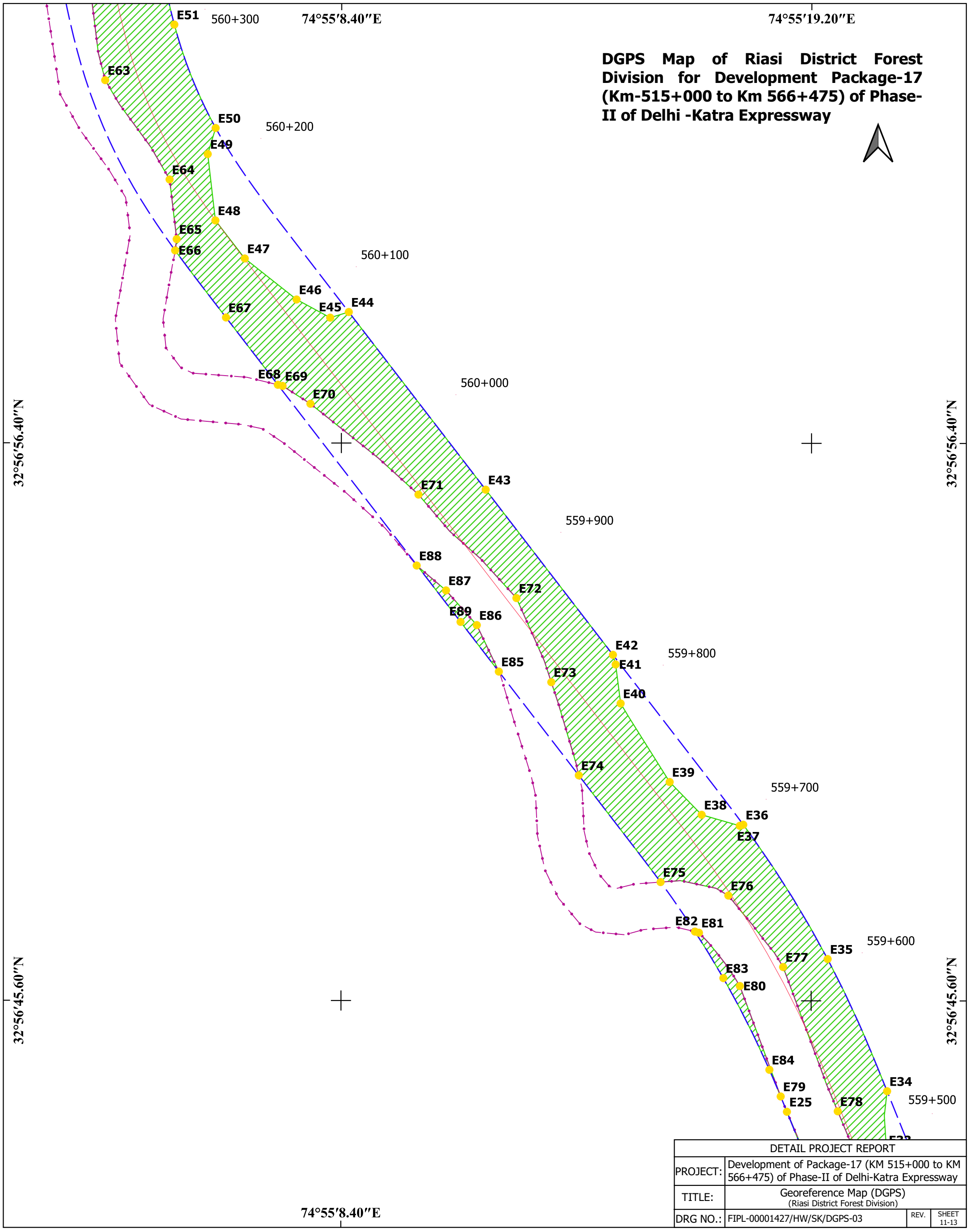

DETAIL PROJECT REPORT			
PROJECT:	Development of Package-17 (KM 515+000 to KM 566+475) of Phase-II of Delhi-Katra Expressway		
TITLE:	Georeference Map (DGPS) (Riasi District Forest Division)		
DRG NO.:	FIPL-00001427/HW/SK/DGPS-03	REV.	SHEET 11-13

DATE	REV	DESCRIPTION OF REVISIONS	BY

LEGEND

- Survey Point
- District Boundary
- Proposed Center line of PROW
- Proposed ROW (PROW)
- Existing ROW (EROW)
- Forest LHS & RHS

अनुज कुमार सिंह
ANUJ KUMAR SINGH
परियोजना निदेशक, रा.रा.मा.प्रा.ई. उधमपुर
Project Director, RIU Udhampur

CLIENT:

भा रा रा प्रा NHAI

NATIONAL HIGHWAYS AUTHORITY OF INDIA
(Ministry of Road, Transport & Highways)
Government of India
G - 5 & 6, Sector - 10,Dwarka, New Delhi - 110075

CONSULTANT:

FEEDBACK INFRA
Making Infrastructure Happen

The information contained herein is Confidential & Property of Feedback Infra Private Limited and not for Publication. The Inf ormation is Issued on the Understanding that no part thereof shall be Copied or Communicated to a Third Party without Authorization in Writing from Feedback Infra Private Limited

Drawn by:	D.J.	
Designed by:	K.P.	
Checked by:	J.V.	
Approved By:	P.R.	
SCALE	1 : 2,000	
DATE	11.07.2022	

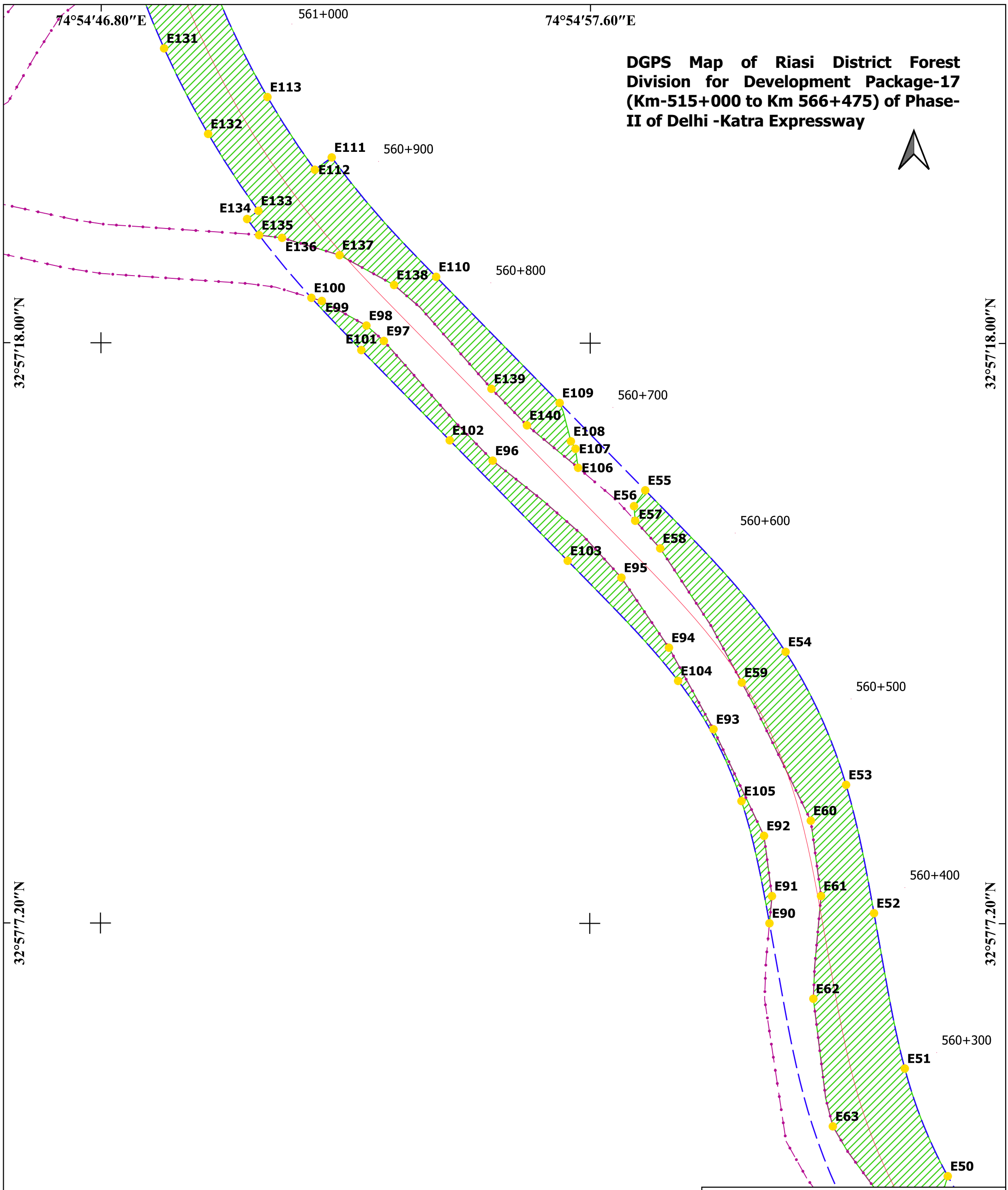

DETAIL PROJECT REPORT			
PROJECT:	Development of Package-17 (KM 515+000 to KM 566+475) of Phase-II of Delhi-Katra Expressway		
TITLE:	Georeference Map (DGPS) (Riasi District Forest Division)		
DRG NO.:	FIPL-00001427/HW/SK/DGPS-03	REV.	SHEET 12-13

DATE	REV	DESCRIPTION OF REVISIONS	BY

LEGEND

- Survey Point
- District Boundary
- Proposed Center line of PROW
- Proposed ROW (PROW)
- Existing ROW (EROW)
- Forest LHS & RHS

अनुज कुमार सिंह
ANUJ KUMAR SINGH
परियोजना निदेशक, प.का.इ. उधमपुर
Project Director, PIU Udhampur

CLIENT:
भा रा रा प्रा NHAI
NATIONAL HIGHWAYS AUTHORITY OF INDIA
(Ministry of Road, Transport & Highways)
Government of India
G - 5 & 6, Sector - 10,Dwarka, New Delhi - 110075

CONSULTANT:
FEEDBACK INFRA
Making Infrastructure Happen

The information contained herein is Confidential & Property of Feedback Infra Private Limited and not for Publication. The Inf ormation is Issued on the Understanding that no part thereof shall be Copied or Communicated to a Third Party without Authorization in Writing from Feedback Infra Private Limited

Drawn by:	D.J.	
Designed by:	K.P.	
Checked by:	J.V.	
Approved By:	P.R.	
SCALE	1 : 2,000	DATE 11.07.2022

DGPS Map of Riasi District Forest Division for Development Package-17 (Km-515+000 to Km 566+475) of Phase-II of Delhi -Katra Expressway

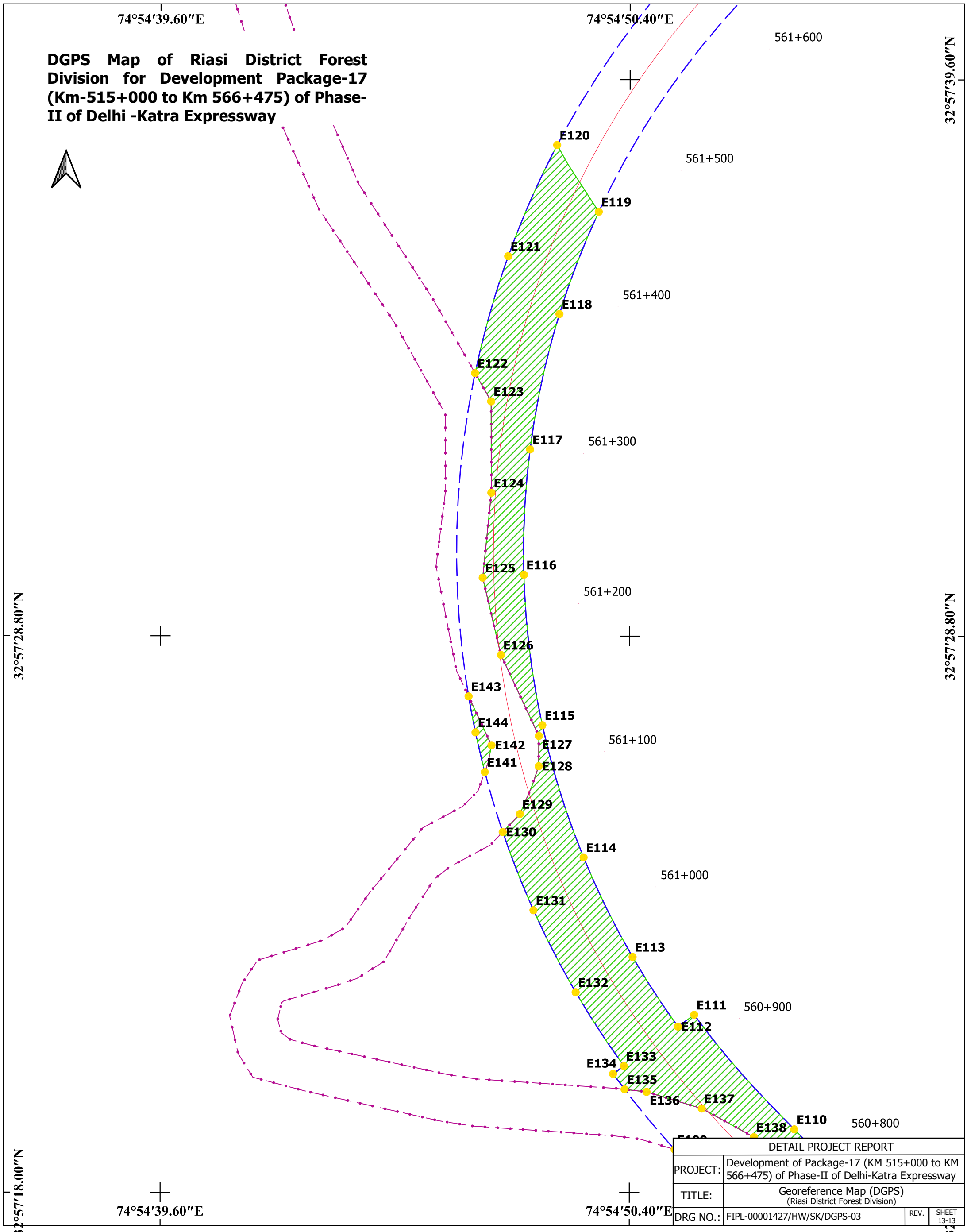

DETAIL PROJECT REPORT			
PROJECT:	Development of Package-17 (KM 515+000 to KM 566+475) of Phase-II of Delhi-Katra Expressway		
TITLE:	Georeference Map (DGPS) (Riasi District Forest Division)		
DRG NO.:	FIPL-00001427/HW/SK/DGPS-03	REV.	SHEET 13-13

DATE	REV	DESCRIPTION OF REVISIONS	BY

LEGEND

- Survey Point
- District Boundary
- Proposed Center line of PROW
- Proposed ROW (PROW)
- Existing ROW (EROW)
- Forest LHS & RHS

अनुज कुमार सिंह
ANUJ KUMAR SINGH
परियोजना निदेशक, प.का.ई. उधमपुर
Project Director, PIU Udhampur

CLIENT:

भा रा रा प्रा NHAI

NATIONAL HIGHWAYS AUTHORITY OF INDIA
(Ministry of Road, Transport & Highways)
Government of India
G - 5 & 6, Sector - 10,Dwarka, New Delhi - 110075

CONSULTANT:

FEEDBACK INFRA
Making Infrastructure Happen

The information contained herein is Confidential & Property of Feedback Infra Private Limited and not for Publication. The Inf ormation is Issued on the Understanding that no part thereof shall be Copied or Communicated to a Third Party without Authorization in Writing from Feedback Infra Private Limited

Drawn by:	D.J.	
Designed by:	K.P.	
Checked by:	J.V.	
Approved By:	P.R.	
SCALE	1 : 2,000	DATE 11.07.2022

DGPS Map of Riasi District Forest Division for Development Package-17 (Km-515+000 to Km 566+475) of Phase-II of Delhi -Katra Expressway

List of co-ordinates (Riasi District Forest Division)

Point	Latitude	Longitude
-	-	-
-	-	-
-	-	-
-	-	-
-	-	-
-	-	-
-	-	-
-	-	-
-	-	-
-	-	-
-	-	-
-	-	-
-	-	-
-	-	-
-	-	-
-	-	-
-	-	-
D19	32° 53' 32.418" N	74° 57' 5.714" E
D20	32° 53' 33.938" N	74° 57' 4.370" E
D21	32° 53' 35.672" N	74° 57' 3.455" E
D22	32° 53' 37.326" N	74° 57' 2.757" E
D23	32° 53' 37.756" N	74° 57' 1.556" E
D24	32° 53' 39.115" N	74° 57' 0.543" E
D25	32° 53' 40.624" N	74° 57' 0.643" E
D26	32° 53' 41.451" N	74° 57' 1.030" E
D27	32° 53' 43.104" N	74° 57' 0.338" E
D28	32° 53' 43.996" N	74° 56' 59.642" E
D29	32° 53' 44.298" N	74° 56' 59.838" E
D30	32° 53' 46.434" N	74° 56' 58.944" E
D31	32° 53' 46.352" N	74° 56' 58.392" E
D32	32° 53' 46.970" N	74° 56' 57.505" E
D33	32° 53' 47.433" N	74° 56' 57.061" E
D34	32° 53' 46.819" N	74° 56' 57.541" E
D35	32° 53' 46.149" N	74° 56' 57.911" E
D36	32° 53' 43.879" N	74° 56' 58.218" E
D37	32° 53' 43.276" N	74° 56' 58.592" E
D38	32° 53' 42.323" N	74° 56' 59.841" E
D39	32° 53' 41.856" N	74° 57' 0.065" E

Point	Latitude	Longitude
D40	32° 53' 41.398" N	74° 57' 0.115" E
D41	32° 53' 40.545" N	74° 56' 59.769" E
D42	32° 53' 40.135" N	74° 56' 59.131" E
D43	32° 53' 38.188" N	74° 56' 59.947" E
D44	32° 53' 35.905" N	74° 57' 2.032" E
D45	32° 53' 35.130" N	74° 57' 2.398" E
D46	32° 53' 32.917" N	74° 57' 3.278" E
D47	32° 53' 32.387" N	74° 57' 3.865" E
D48	32° 53' 32.194" N	74° 57' 4.432" E
D49	32° 53' 33.648" N	74° 57' 1.977" E
D50	32° 53' 34.843" N	74° 57' 1.513" E
D51	32° 53' 35.497" N	74° 57' 1.151" E
D52	32° 53' 35.692" N	74° 57' 0.992" E
D53	32° 53' 34.709" N	74° 57' 1.417" E
D54	32° 53' 34.136" N	74° 57' 1.691" E
D55	32° 53' 33.732" N	74° 57' 1.905" E
D56	32° 53' 41.028" N	74° 56' 58.758" E
D57	32° 53' 41.294" N	74° 56' 59.033" E
D58	32° 53' 41.828" N	74° 56' 58.957" E
D59	32° 53' 42.546" N	74° 56' 58.122" E
D60	32° 53' 41.726" N	74° 56' 58.465" E
D61	32° 53' 46.864" N	74° 56' 58.763" E
D62	32° 53' 48.186" N	74° 56' 58.162" E
D63	32° 53' 49.326" N	74° 56' 57.505" E
D64	32° 53' 50.734" N	74° 56' 56.364" E
D65	32° 53' 52.100" N	74° 56' 54.913" E
D66	32° 53' 53.500" N	74° 56' 53.324" E
D67	32° 53' 53.430" N	74° 56' 52.615" E
D68	32° 53' 53.671" N	74° 56' 51.614" E
D69	32° 53' 53.595" N	74° 56' 51.182" E
D70	32° 53' 53.358" N	74° 56' 51.420" E
D71	32° 53' 52.622" N	74° 56' 52.902" E
D72	32° 53' 52.028" N	74° 56' 53.934" E
D73	32° 53' 51.091" N	74° 56' 54.889" E
D74	32° 53' 50.320" N	74° 56' 55.368" E
D75	32° 53' 50.205" N	74° 56' 55.207" E
D76	32° 53' 50.045" N	74° 56' 55.369" E
D77	32° 53' 49.838" N	74° 56' 55.453" E
D78	32° 53' 48.483" N	74° 56' 56.493" E

Point	Latitude	Longitude
D79	32° 53' 47.163" N	74° 56' 57.762" E
D80	32° 53' 46.843" N	74° 56' 58.541" E
D81	32° 53' 44.874" N	74° 56' 57.147" E
D82	32° 53' 45.916" N	74° 56' 56.979" E
D83	32° 53' 46.402" N	74° 56' 56.670" E
D84	32° 53' 46.712" N	74° 56' 56.370" E
D85	32° 53' 45.840" N	74° 56' 56.743" E
D86	32° 53' 49.761" N	74° 56' 54.319" E
D87	32° 53' 51.386" N	74° 56' 53.157" E
D88	32° 53' 52.483" N	74° 56' 51.280" E
D89	32° 53' 51.128" N	74° 56' 52.819" E
D90	32° 53' 57.426" N	74° 56' 49.151" E
D91	32° 53' 58.376" N	74° 56' 48.341" E
D92	32° 53' 58.412" N	74° 56' 47.972" E
D93	32° 53' 58.819" N	74° 56' 47.545" E
D94	32° 53' 59.530" N	74° 56' 47.102" E
D95	32° 54' 0.945" N	74° 56' 46.370" E
D96	32° 54' 1.023" N	74° 56' 46.462" E
D97	32° 54' 1.265" N	74° 56' 46.313" E
D98	32° 54' 1.094" N	74° 56' 45.919" E
D99	32° 53' 59.895" N	74° 56' 46.488" E
D100	32° 53' 58.982" N	74° 56' 46.484" E
D101	32° 53' 58.294" N	74° 56' 46.521" E
D102	32° 53' 57.292" N	74° 56' 47.234" E
D103	32° 53' 56.784" N	74° 56' 47.722" E
D104	32° 53' 57.244" N	74° 56' 48.658" E
D105	32° 53' 58.408" N	74° 56' 45.563" E
D106	32° 53' 59.745" N	74° 56' 45.534" E
D107	32° 54' 0.641" N	74° 56' 45.104" E
D108	32° 54' 2.127" N	74° 56' 43.538" E
D109	32° 54' 3.957" N	74° 56' 42.418" E
D110	32° 54' 6.098" N	74° 56' 40.979" E
D111	32° 54' 7.291" N	74° 56' 40.155" E
D112	32° 54' 3.106" N	74° 56' 42.629" E
D113	32° 54' 0.406" N	74° 56' 44.240" E
D114	32° 54' 5.744" N	74° 56' 42.329" E
D115	32° 54' 6.189" N	74° 56' 43.379" E
D116	32° 54' 8.862" N	74° 56' 41.862" E
D117	32° 54' 10.501" N	74° 56' 41.287" E

Point	Latitude	Longitude
D118	32° 54' 11.853" N	74° 56' 41.082" E
D119	32° 54' 11.525" N	74° 56' 40.267" E
D120	32° 54' 10.745" N	74° 56' 39.481" E
D121	32° 54' 10.233" N	74° 56' 39.435" E
D122	32° 54' 8.882" N	74° 56' 40.145" E
D123	32° 54' 11.456" N	74° 56' 38.804" E
D124	32° 54' 12.227" N	74° 56' 39.750" E
D125	32° 54' 12.550" N	74° 56' 40.554" E
D126	32° 54' 13.053" N	74° 56' 39.947" E
D127	32° 54' 13.677" N	74° 56' 38.664" E
D128	32° 54' 12.603" N	74° 56' 38.716" E
D129	32° 54' 12.696" N	74° 56' 41.022" E
D130	32° 54' 12.696" N	74° 56' 41.023" E
D131	32° 54' 16.430" N	74° 56' 40.823" E
D132	32° 54' 17.946" N	74° 56' 39.636" E
D133	32° 54' 17.390" N	74° 56' 38.359" E
D134	32° 54' 16.355" N	74° 56' 38.513" E
D135	32° 54' 14.939" N	74° 56' 38.604" E
D136	32° 54' 13.947" N	74° 56' 38.651" E
D137	32° 54' 13.651" N	74° 56' 39.328" E
D138	32° 54' 13.242" N	74° 56' 40.027" E
D139	32° 54' 18.336" N	74° 56' 40.482" E
D140	32° 54' 18.337" N	74° 56' 40.482" E
D141	32° 54' 18.349" N	74° 56' 40.478" E
D142	32° 54' 18.396" N	74° 56' 40.464" E
D143	32° 54' 18.555" N	74° 56' 40.414" E
D144	32° 54' 19.733" N	74° 56' 39.937" E
D145	32° 54' 20.847" N	74° 56' 39.285" E
D146	32° 54' 22.149" N	74° 56' 38.317" E
D147	32° 54' 24.202" N	74° 56' 36.656" E
D148	32° 54' 26.374" N	74° 56' 34.898" E
D149	32° 54' 28.786" N	74° 56' 32.946" E
D150	32° 54' 31.364" N	74° 56' 30.859" E
D151	32° 54' 33.085" N	74° 56' 29.458" E
D152	32° 54' 34.406" N	74° 56' 28.248" E
D153	32° 54' 32.028" N	74° 56' 28.344" E
D154	32° 54' 30.134" N	74° 56' 29.813" E
D155	32° 54' 29.417" N	74° 56' 30.858" E
D156	32° 54' 28.736" N	74° 56' 32.399" E

DATE	REV	DESCRIPTION OF REVISIONS	BY

LEGEND

अनुज कुमार सिंह
ANUJ KUMAR SINGH
परियोजना निदेशक, प.का.इ. उधमपुर
Project Director, PIU Udhampur

CLIENT:
NATIONAL HIGHWAYS AUTHORITY OF INDIA
(Ministry of Road, Transport & Highways)
Government of India
G - 5 & 6, Sector - 10,Dwarka, New Delhi - 110075

CONSULTANT:
FEEDBACK INFRA
Making Infrastructure Happen

The information contained herein is Confidential & Property of Feedback Infra Private Limited and not for Publication. The Inf ormation is Issued on the Understanding that no part thereof shall be Copied or Communicated to a Third Party without Authorization in Writing from Feedback Infra Private Limited

Drawn by:	D.J.	
Designed by:	K.P.	
Checked by:	J.V.	
Approved By:	P.R.	
SCALE	DATE	
-	11.07.2022	

STATUS:	DETAIL PROJECT REPORT
PROJECT:	Development of Package-17 (KM 515+000 to KM 566+475) of Phase-II of Delhi-Katra Expressway
TITLE:	Georeference Map (DGPS) List of co-ordinates (Riasi District Forest Division)
DRG NO.:	FIPL-00001427/HW/SK/DGPS-03
REV.	
SHEET	L1

DGPS Map of Riasi District Forest Division for Development Package-17 (Km-515+000 to Km 566+475) of Phase-II of Delhi -Katra Expressway

List of co-ordinates (Riasi District Forest Division)

Point	Latitude	Longitude
D157	32° 54' 27.861" N	74° 56' 33.126" E
D158	32° 54' 25.983" N	74° 56' 34.305" E
D159	32° 54' 23.931" N	74° 56' 36.335" E
D160	32° 54' 21.264" N	74° 56' 38.348" E
D161	32° 54' 25.906" N	74° 56' 32.480" E
D162	32° 54' 26.266" N	74° 56' 33.046" E
D163	32° 54' 28.092" N	74° 56' 31.796" E
D164	32° 54' 28.847" N	74° 56' 30.099" E
D165	32° 54' 27.310" N	74° 56' 31.343" E
D166	32° 54' 32.187" N	74° 56' 27.379" E
D167	32° 54' 34.515" N	74° 56' 27.298" E
D168	32° 54' 35.726" N	74° 56' 24.562" E
D169	32° 54' 36.391" N	74° 56' 23.715" E
D170	32° 54' 36.534" N	74° 56' 22.407" E
D171	32° 54' 34.429" N	74° 56' 25.037" E
D172	32° 54' 35.409" N	74° 56' 27.151" E
D173	32° 54' 37.717" N	74° 56' 24.284" E
D174	32° 54' 40.845" N	74° 56' 20.373" E
D175	32° 54' 43.261" N	74° 56' 17.447" E
D176	32° 54' 45.468" N	74° 56' 15.728" E
D177	32° 54' 46.500" N	74° 56' 15.231" E
D178	32° 54' 46.985" N	74° 56' 14.095" E
D179	32° 54' 48.629" N	74° 56' 13.480" E
D180	32° 54' 50.015" N	74° 56' 12.672" E
D181	32° 54' 49.941" N	74° 56' 12.427" E
D182	32° 54' 49.397" N	74° 56' 12.637" E
D183	32° 54' 48.226" N	74° 56' 13.311" E
D184	32° 54' 46.499" N	74° 56' 13.275" E
D185	32° 54' 46.042" N	74° 56' 12.972" E
D186	32° 54' 44.909" N	74° 56' 13.494" E
D187	32° 54' 43.778" N	74° 56' 14.166" E
D188	32° 54' 43.316" N	74° 56' 16.123" E
D189	32° 54' 39.082" N	74° 56' 20.072" E
D190	32° 54' 37.240" N	74° 56' 21.563" E
D191	32° 54' 37.357" N	74° 56' 22.454" E
D192	32° 54' 37.124" N	74° 56' 24.184" E
D193	32° 54' 36.377" N	74° 56' 25.149" E
D194	32° 54' 40.130" N	74° 56' 17.910" E
D195	32° 54' 42.642" N	74° 56' 15.559" E

Point	Latitude	Longitude
D196	32° 54' 42.915" N	74° 56' 14.817" E
D197	32° 54' 41.967" N	74° 56' 15.720" E
D198	32° 54' 47.624" N	74° 56' 12.335" E
D199	32° 54' 48.045" N	74° 56' 12.344" E
D200	32° 54' 49.020" N	74° 56' 11.777" E
D201	32° 54' 48.123" N	74° 56' 12.135" E
D202	32° 54' 49.778" N	74° 56' 11.477" E
D203	32° 54' 51.316" N	74° 56' 11.304" E
D204	32° 54' 52.209" N	74° 56' 10.955" E
D205	32° 54' 53.132" N	74° 56' 9.958" E
D206	32° 54' 54.055" N	74° 56' 9.093" E
D207	32° 54' 52.872" N	74° 56' 9.914" E
D208	32° 54' 51.752" N	74° 56' 10.569" E
D209	32° 54' 50.597" N	74° 56' 11.134" E
D210	32° 54' 56.089" N	74° 56' 7.401" E
D211	32° 54' 56.763" N	74° 56' 6.996" E
D212	32° 54' 58.034" N	74° 56' 5.786" E
D213	32° 54' 58.119" N	74° 56' 5.657" E
D214	32° 54' 57.118" N	74° 56' 6.517" E
D215	32° 54' 57.942" N	74° 56' 7.174" E
D216	32° 54' 58.381" N	74° 56' 8.207" E
D217	32° 54' 58.393" N	74° 56' 8.275" E
D218	32° 55' 4.221" N	74° 56' 3.268" E
D219	32° 55' 10.795" N	74° 55' 57.619" E
D220	32° 55' 13.898" N	74° 55' 55.028" E
D221	32° 55' 16.806" N	74° 55' 52.962" E
D222	32° 55' 18.097" N	74° 55' 52.386" E
D223	32° 55' 18.613" N	74° 55' 51.821" E
D224	32° 55' 18.373" N	74° 55' 51.836" E
D225	32° 55' 17.194" N	74° 55' 52.363" E
D226	32° 55' 14.817" N	74° 55' 52.991" E
D227	32° 55' 13.695" N	74° 55' 53.422" E
D228	32° 55' 12.376" N	74° 55' 54.418" E
D229	32° 55' 11.572" N	74° 55' 55.969" E
D230	32° 55' 9.935" N	74° 55' 57.626" E
D231	32° 55' 7.801" N	74° 55' 58.734" E
D232	32° 55' 6.325" N	74° 55' 58.608" E
D233	32° 55' 3.152" N	74° 56' 1.333" E
D234	32° 54' 59.689" N	74° 56' 4.308" E

Point	Latitude	Longitude
D235	32° 54' 59.883" N	74° 56' 5.271" E
D236	32° 54' 58.991" N	74° 56' 5.529" E
D237	32° 54' 58.840" N	74° 56' 6.318" E
D238	32° 54' 58.566" N	74° 56' 6.711" E
D239	32° 55' 7.145" N	74° 55' 57.903" E
D240	32° 55' 7.292" N	74° 55' 57.895" E
D241	32° 55' 8.927" N	74° 55' 57.167" E
D242	32° 55' 10.096" N	74° 55' 56.328" E
D243	32° 55' 11.028" N	74° 55' 55.234" E
D244	32° 55' 11.545" N	74° 55' 54.123" E
D245	32° 55' 9.489" N	74° 55' 55.889" E
D246	32° 55' 15.879" N	74° 55' 51.714" E
D247	32° 55' 16.924" N	74° 55' 51.411" E
D248	32° 55' 17.749" N	74° 55' 50.976" E
D249	32° 55' 19.174" N	74° 55' 50.813" E
D250	32° 55' 19.341" N	74° 55' 50.487" E
D251	32° 55' 19.373" N	74° 55' 50.172" E
D252	32° 55' 17.280" N	74° 55' 51.105" E
D253	32° 55' 19.771" N	74° 55' 50.707" E
D254	32° 55' 22.641" N	74° 55' 49.450" E
D255	32° 55' 24.340" N	74° 55' 48.211" E
D256	32° 55' 26.255" N	74° 55' 47.585" E
D257	32° 55' 28.466" N	74° 55' 46.599" E
D258	32° 55' 29.925" N	74° 55' 45.703" E
D259	32° 55' 31.094" N	74° 55' 45.171" E
D260	32° 55' 33.348" N	74° 55' 43.233" E
D261	32° 55' 36.070" N	74° 55' 40.828" E
D262	32° 55' 35.826" N	74° 55' 40.333" E
D263	32° 55' 33.574" N	74° 55' 42.499" E
D264	32° 55' 31.181" N	74° 55' 44.388" E
D265	32° 55' 28.661" N	74° 55' 46.004" E
D266	32° 55' 26.067" N	74° 55' 47.188" E
D267	32° 55' 22.461" N	74° 55' 48.797" E
D268	32° 55' 20.811" N	74° 55' 49.531" E
D269	32° 55' 23.794" N	74° 55' 49.847" E
D270	32° 55' 25.013" N	74° 55' 49.303" E
D271	32° 55' 26.564" N	74° 55' 48.612" E
D272	32° 55' 25.494" N	74° 55' 48.889" E
D273	32° 55' 24.578" N	74° 55' 49.275" E

Point	Latitude	Longitude
D274	32° 55' 43.809" N	74° 55' 37.337" E
D275	32° 55' 44.439" N	74° 55' 37.972" E
D276	32° 55' 46.697" N	74° 55' 37.139" E
D277	32° 55' 48.452" N	74° 55' 36.896" E
D278	32° 55' 49.168" N	74° 55' 36.667" E
D279	32° 55' 48.281" N	74° 55' 36.369" E
D280	32° 55' 46.125" N	74° 55' 36.836" E
D281	32° 55' 47.326" N	74° 55' 38.123" E
D282	32° 55' 47.404" N	74° 55' 38.908" E
D283	32° 55' 51.003" N	74° 55' 38.177" E
D284	32° 55' 54.905" N	74° 55' 37.646" E
D285	32° 55' 53.574" N	74° 55' 36.955" E
D286	32° 55' 52.129" N	74° 55' 36.735" E
D287	32° 55' 49.892" N	74° 55' 37.550" E
D288	32° 55' 48.618" N	74° 55' 37.936" E
E1	32° 56' 23.041" N	74° 55' 28.318" E
E2	32° 56' 23.316" N	74° 55' 29.042" E
E3	32° 56' 24.609" N	74° 55' 28.856" E
E4	32° 56' 26.500" N	74° 55' 27.355" E
E5	32° 56' 27.751" N	74° 55' 26.950" E
E6	32° 56' 29.957" N	74° 55' 25.460" E
E7	32° 56' 30.753" N	74° 55' 24.701" E
E8	32° 56' 27.870" N	74° 55' 26.076" E
E9	32° 56' 25.107" N	74° 55' 27.388" E
E10	32° 56' 24.969" N	74° 55' 29.840" E
E11	32° 56' 24.993" N	74° 55' 29.914" E
E12	32° 56' 28.744" N	74° 55' 28.150" E
E13	32° 56' 32.325" N	74° 55' 26.442" E
E14	32° 56' 32.525" N	74° 55' 25.490" E
E15	32° 56' 32.249" N	74° 55' 25.535" E
E16	32° 56' 31.406" N	74° 55' 25.441" E
E17	32° 56' 30.486" N	74° 55' 26.330" E
E18	32° 56' 28.096" N	74° 55' 27.934" E
E19	32° 56' 26.501" N	74° 55' 28.474" E
E20	32° 56' 31.421" N	74° 55' 24.390" E
E21	32° 56' 32.330" N	74° 55' 24.476" E
E22	32° 56' 34.058" N	74° 55' 24.170" E
E23	32° 56' 37.762" N	74° 55' 21.784" E
E24	32° 56' 40.439" N	74° 55' 20.163" E

DATE	REV	DESCRIPTION OF REVISIONS	BY

LEGEND

अनुज कुमार सिंह
ANUJ KUMAR SINGH
परियोजना निदेशक, प.का.ई., उधमपुर
Project Director, PIU Udhampur

CLIENT:

भा रा रा प्रा
NHAI

NATIONAL HIGHWAYS AUTHORITY OF INDIA
(Ministry of Road, Transport & Highways)
Government of India
G - 5 & 6, Sector - 10,Dwarka, New Delhi - 110075

CONSULTANT:

FEEDBACK INFRA
Making Infrastructure Happen

The information contained herein is Confidential & Property of Feedback Infra Private Limited and not for Publication. The Inf ormation is Issued on the Understanding that no part thereof shall be Copied or Communicated to a Third Party without Authorization in Writing from Feedback Infra Private Limited

Drawn by:	D.J.	
Designed by:	K.P.	
Checked by:	J.V.	
Approved By:	P.R.	
SCALE	DATE	
-	11.07.2022	

STATUS:	DETAIL PROJECT REPORT
PROJECT:	Development of Package-17 (KM 515+000 to KM 566+475) of Phase-II of Delhi-Katra Expressway
TITLE:	Georeference Map (DGPS) List of co-ordinates (Riasi District Forest Division)
DRG NO.:	FIPL-00001427/HW/SK/DGPS-03 — REV. — SHEET L2

DGPS Map of Riasi District Forest Division for Development Package-17 (Km-515+000 to Km 566+475) of Phase-II of Delhi -Katra Expressway

List of co-ordinates (Riasi District Forest Division)

Point	Latitude	Longitude
E25	32° 56' 43.452" N	74° 55' 18.645" E
E26	32° 56' 39.083" N	74° 55' 20.729" E
E27	32° 56' 35.310" N	74° 55' 22.528" E
E28	32° 56' 33.264" N	74° 55' 23.504" E
E29	32° 56' 40.191" N	74° 55' 21.500" E
E30	32° 56' 40.272" N	74° 55' 21.648" E
E31	32° 56' 40.934" N	74° 55' 21.624" E
E32	32° 56' 42.154" N	74° 55' 21.220" E
E33	32° 56' 42.716" N	74° 55' 20.931" E
E34	32° 56' 43.851" N	74° 55' 20.946" E
E35	32° 56' 46.410" N	74° 55' 19.578" E
E36	32° 56' 49.011" N	74° 55' 17.638" E
E37	32° 56' 48.991" N	74° 55' 17.557" E
E38	32° 56' 49.203" N	74° 55' 16.682" E
E39	32° 56' 49.838" N	74° 55' 15.946" E
E40	32° 56' 51.359" N	74° 55' 14.819" E
E41	32° 56' 52.114" N	74° 55' 14.703" E
E42	32° 56' 52.301" N	74° 55' 14.641" E
E43	32° 56' 55.498" N	74° 55' 11.715" E
E44	32° 56' 58.938" N	74° 55' 8.568" E
E45	32° 56' 58.829" N	74° 55' 8.141" E
E46	32° 56' 59.180" N	74° 55' 7.368" E
E47	32° 56' 59.974" N	74° 55' 6.177" E
E48	32° 57' 0.710" N	74° 55' 5.502" E
E49	32° 57' 1.996" N	74° 55' 5.325" E
E50	32° 57' 2.501" N	74° 55' 5.506" E
E51	32° 57' 4.504" N	74° 55' 4.555" E
E52	32° 57' 7.394" N	74° 55' 3.874" E
E53	32° 57' 9.783" N	74° 55' 3.255" E
E54	32° 57' 12.258" N	74° 55' 1.918" E
E55	32° 57' 15.262" N	74° 54' 58.817" E
E56	32° 57' 14.967" N	74° 54' 58.569" E
E57	32° 57' 14.696" N	74° 54' 58.595" E
E58	32° 57' 14.181" N	74° 54' 59.148" E
E59	32° 57' 11.685" N	74° 55' 0.952" E
E60	32° 57' 9.115" N	74° 55' 2.477" E
E61	32° 57' 7.714" N	74° 55' 2.704" E
E62	32° 57' 5.802" N	74° 55' 2.536" E
E63	32° 57' 3.427" N	74° 55' 2.968" E

Point	Latitude	Longitude
E64	32° 57' 1.503" N	74° 55' 4.449" E
E65	32° 57' 0.348" N	74° 55' 4.613" E
E66	32° 57' 0.130" N	74° 55' 4.578" E
E67	32° 56' 58.831" N	74° 55' 5.748" E
E68	32° 56' 57.528" N	74° 55' 6.940" E
E69	32° 56' 57.506" N	74° 55' 7.048" E
E70	32° 56' 57.160" N	74° 55' 7.688" E
E71	32° 56' 55.403" N	74° 55' 10.172" E
E72	32° 56' 53.400" N	74° 55' 12.423" E
E73	32° 56' 51.770" N	74° 55' 13.226" E
E74	32° 56' 49.966" N	74° 55' 13.859" E
E75	32° 56' 47.899" N	74° 55' 15.739" E
E76	32° 56' 47.639" N	74° 55' 17.296" E
E77	32° 56' 46.255" N	74° 55' 18.555" E
E78	32° 56' 43.461" N	74° 55' 19.812" E
E79	32° 56' 43.748" N	74° 55' 18.502" E
E80	32° 56' 45.887" N	74° 55' 17.562" E
E81	32° 56' 46.918" N	74° 55' 16.621" E
E82	32° 56' 46.940" N	74° 55' 16.530" E
E83	32° 56' 46.040" N	74° 55' 17.183" E
E84	32° 56' 44.265" N	74° 55' 18.242" E
E85	32° 56' 51.975" N	74° 55' 12.021" E
E86	32° 56' 52.875" N	74° 55' 11.514" E
E87	32° 56' 53.546" N	74° 55' 10.806" E
E88	32° 56' 54.028" N	74° 55' 10.132" E
E89	32° 56' 52.937" N	74° 55' 11.140" E
E90	32° 57' 7.205" N	74° 55' 1.566" E
E91	32° 57' 7.711" N	74° 55' 1.621" E
E92	32° 57' 8.833" N	74° 55' 1.444" E
E93	32° 57' 10.815" N	74° 55' 0.328" E
E94	32° 57' 12.333" N	74° 54' 59.343" E
E95	32° 57' 13.636" N	74° 54' 58.292" E
E96	32° 57' 15.812" N	74° 54' 55.449" E
E97	32° 57' 18.038" N	74° 54' 53.045" E
E98	32° 57' 18.324" N	74° 54' 52.660" E
E99	32° 57' 18.782" N	74° 54' 51.675" E
E100	32° 57' 18.840" N	74° 54' 51.444" E
E101	32° 57' 17.868" N	74° 54' 52.548" E
E102	32° 57' 16.189" N	74° 54' 54.501" E

Point	Latitude	Longitude
E103	32° 57' 13.949" N	74° 54' 57.107" E
E104	32° 57' 11.715" N	74° 54' 59.546" E
E105	32° 57' 9.480" N	74° 55' 0.946" E
E106	32° 57' 15.680" N	74° 54' 57.334" E
E107	32° 57' 16.033" N	74° 54' 57.276" E
E108	32° 57' 16.173" N	74° 54' 57.175" E
E109	32° 57' 16.887" N	74° 54' 56.926" E
E110	32° 57' 19.232" N	74° 54' 54.198" E
E111	32° 57' 21.453" N	74° 54' 51.891" E
E112	32° 57' 21.224" N	74° 54' 51.518" E
E113	32° 57' 22.575" N	74° 54' 50.471" E
E114	32° 57' 24.505" N	74° 54' 49.342" E
E115	32° 57' 27.071" N	74° 54' 48.390" E
E116	32° 57' 29.991" N	74° 54' 47.964" E
E117	32° 57' 32.423" N	74° 54' 48.102" E
E118	32° 57' 35.051" N	74° 54' 48.775" E
E119	32° 57' 37.036" N	74° 54' 49.680" E
E120	32° 57' 38.332" N	74° 54' 48.721" E
E121	32° 57' 36.172" N	74° 54' 47.595" E
E122	32° 57' 33.902" N	74° 54' 46.835" E
E123	32° 57' 33.355" N	74° 54' 47.205" E
E124	32° 57' 31.582" N	74° 54' 47.212" E
E125	32° 57' 29.932" N	74° 54' 47.014" E
E126	32° 57' 28.435" N	74° 54' 47.435" E
E127	32° 57' 26.862" N	74° 54' 48.310" E
E128	32° 57' 26.276" N	74° 54' 48.306" E
E129	32° 57' 25.346" N	74° 54' 47.875" E
E130	32° 57' 24.997" N	74° 54' 47.480" E
E131	32° 57' 23.480" N	74° 54' 48.188" E
E132	32° 57' 21.889" N	74° 54' 49.162" E
E133	32° 57' 20.458" N	74° 54' 50.273" E
E134	32° 57' 20.305" N	74° 54' 50.024" E
E135	32° 57' 20.005" N	74° 54' 50.289" E
E136	32° 57' 19.956" N	74° 54' 50.796" E
E137	32° 57' 19.634" N	74° 54' 52.066" E
E138	32° 57' 19.080" N	74° 54' 53.269" E
E139	32° 57' 17.149" N	74° 54' 55.420" E
E140	32° 57' 16.469" N	74° 54' 56.205" E
E141	32° 57' 26.161" N	74° 54' 47.065" E

Point	Latitude	Longitude
E142	32° 57' 26.682" N	74° 54' 47.220" E
E143	32° 57' 27.629" N	74° 54' 46.692" E
E144	32° 57' 26.932" N	74° 54' 46.851" E

DATE	REV	DESCRIPTION OF REVISIONS	BY

LEGEND

CLIENT:

अनुज कुमार सिंह
ANUJ KUMAR SINGH
परियोजना निदेशक, प.का.ई. उधमपुर
Project Director, PIU Udhampur

NATIONAL HIGHWAYS AUTHORITY OF INDIA
(Ministry of Road, Transport & Highways)
Government of India
G - 5 & 6, Sector - 10,Dwarka, New Delhi - 110075

CONSULTANT:

FEEDBACK INFRA
Making Infrastructure Happen

The information contained herein is Confidential & Property of Feedback Infra Private Limited and not for Publication. The Inf ormation is Issued on the Understanding that no part thereof shall be Copied or Communicated to a Third Party without Authorization in Writing from Feedback Infra Private Limited

Drawn by:	D.J.	
Designed by:	K.P.	
Checked by:	J.V.	
Approved By:	P.R.	

SCALE	DATE
-	11.07.2022

STATUS:	DETAIL PROJECT REPORT
PROJECT:	Development of Package-17 (KM 515+000 to KM 566+475) of Phase-II of Delhi-Katra Expressway
TITLE:	Georeference Map (DGPS) List of co-ordinates (Riasi District Forest Division)
DRG NO.:	FIPL-00001427/HW/SK/DGPS-03
REV.	
SHEET	L3