DGPS Map of Jammu Forest Division for Development Package-17 (Km-515+000 to Km 566+475) of Phase-II of Delhi -Katra Expressway

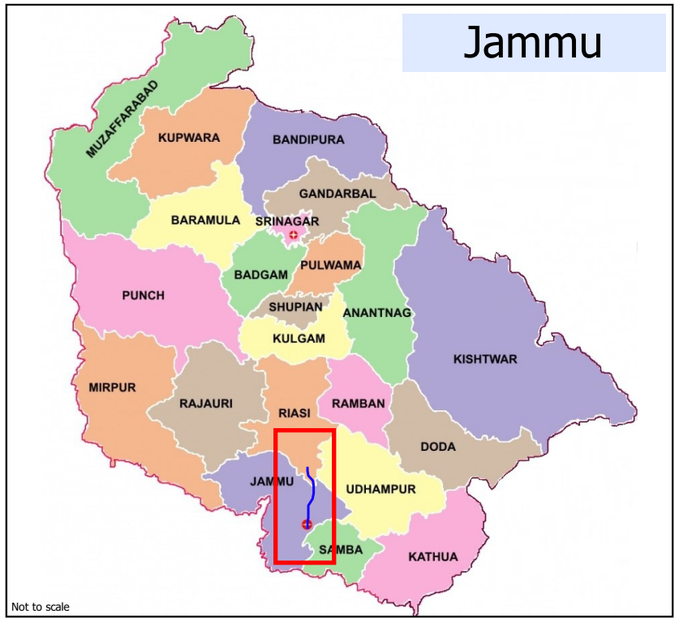

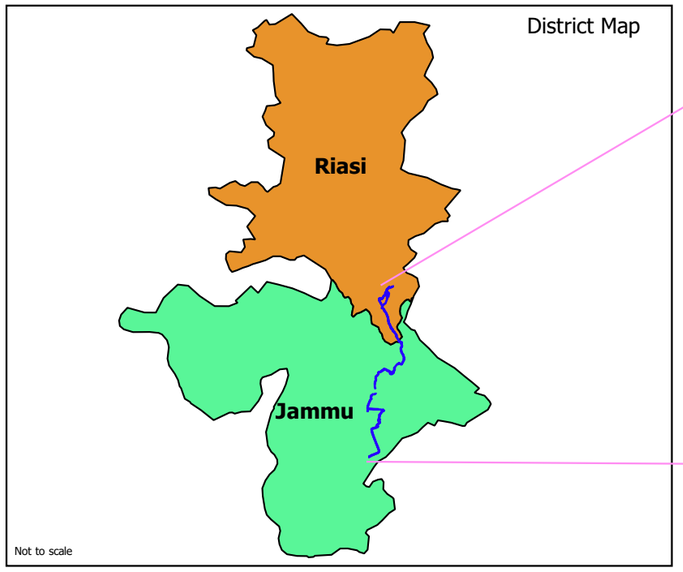

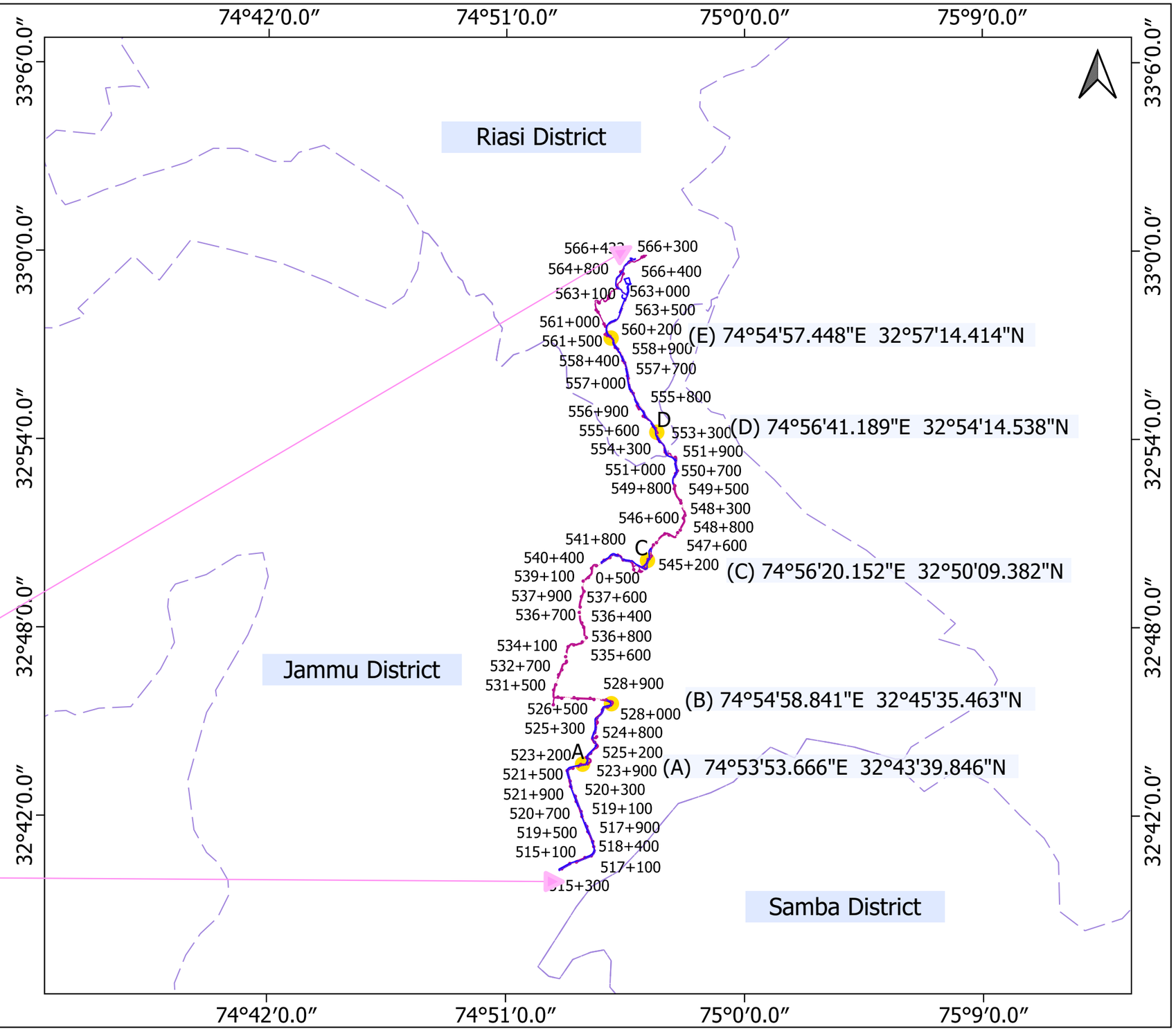

DATE	REV	DESCRIPTION OF REVISIONS	BY

LEGEND
- Survey Point
- District Boundary
- Proposed Center line of PROW
- Proposed ROW (PROW)
- Existing ROW (EROW)
- Forest LHS & RHS

अनुज कुमार सिंह
ANUJ KUMAR SINGH
परियोजना निदेशक, प.का.ई. उधमपुर
Project Director, PIU Udhampur

CLIENT:
भा रा रा प्रा
NHAI
NATIONAL HIGHWAYS AUTHORITY OF INDIA
(Ministry of Road, Transport & Highways)
Government of India
G - 5 & 6, Sector - 10,Dwarka, New Delhi - 110075

CONSULTANT:
FEEDBACK INFRA
Making Infrastructure Happen

The information contained herein is Confidential & Property of Feedback Infra Private Limited and not for Publication. The Inf ormation is Issued on the Understanding that no part thereof shall be Copied or Communicated to a Third Party without Authorization in Writing from Feedback Infra Private Limited

Drawn by:	D.J.	
Designed by:	K.P.	
Checked by:	J.V.	
Approved By:	P.R.	

SCALE	DATE
1 : 2,50,000	11.07.2022

STATUS:	DETAIL PROJECT REPORT
PROJECT:	Development of Package-17 (KM 515+000 to KM 566+475) of Phase-II of Delhi-Katra Expressway
TITLE:	Georeference Map (DGPS) (Jammu District Forest Division)
DRG NO.:	FIPL-00001427/HW/SK/DGPS-01
REV.	
SHEET	1-10

DGPS Map of Jammu Forest Division for Development Package-17 (Km-515+000 to Km 566+475) of Phase-II of Delhi - Katra Expressway



DATE	REV	DESCRIPTION OF REVISIONS	BY

LEGEND

- Survey Point
- District Boundary
- Proposed Center line of PROW
- Proposed ROW (PROW)
- Existing ROW (EROW)
- Forest LHS & RHS

अनुज कुमार सिंह
ANUJ KUMAR SINGH
परियोजना निदेशक, प.का.ई. उधमपुर
Project Director, PIU Udhampur

CLIENT:

NATIONAL HIGHWAYS AUTHORITY OF INDIA
(Ministry of Road, Transport & Highways)
Government of India
G - 5 & 6, Sector - 10,Dwarka, New Delhi - 110075

CONSULTANT:

FEEDBACK INFRA
Making Infrastructure Happen

The information contained herein is Confidential & Property of Feedback Infra Private Limited and not for Publication. The Inf ormation is Issued on the Understanding that no part thereof shall be Copied or Communicated to a Third Party without Authorization in Writing from Feedback Infra Private Limited

Drawn by:	D.J.	
Designed by:	K.P.	
Checked by:	J.V.	
Approved By:	P.R.	

SCALE	DATE
1 : 2,000	11.07.2022

STATUS:	DETAIL PROJECT REPORT
PROJECT:	Development of Package-17 (KM 515+000 to KM 566+475) of Phase-II of Delhi-Katra Expressway
TITLE:	Georeference Map (DGPS) (Jammu District Forest Division)
DRG NO.:	FIPL-00001427/HW/SK/DGPS-01
REV.	
SHEET	2-10

DGPS Map of Jammu Forest Division for Development Package-17 (Km-515+000 to Km 566+475) of Phase-II of Delhi - Katra Expressway

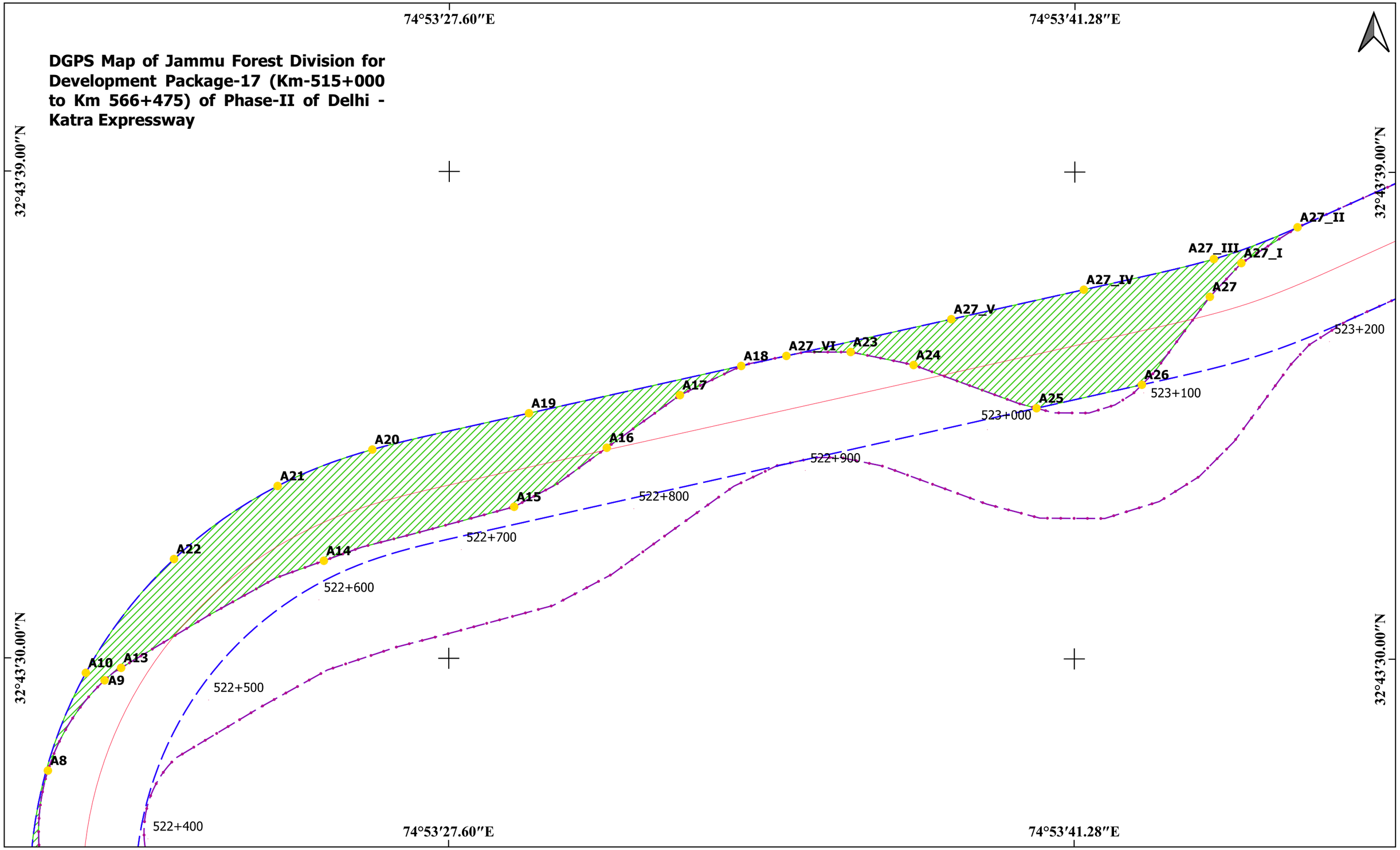

				LEGEND							
				Survey Point	CLIENT:	CONSULTANT:	Drawn by:	D.J.		STATUS:	DETAIL PROJECT REPORT
				District Boundary	NATIONAL HIGHWAYS AUTHORITY OF INDIA (Ministry of Road, Transport & Highways) Government of India G - 5 & 6, Sector - 10,Dwarka, New Delhi - 110075	FEEDBACK INFRA Making Infrastructure Happen	Designed by:	K.P.		PROJECT:	Development of Package-17 (KM 515+000 to KM 566+475) of Phase-II of Delhi-Katra Expressway
				Proposed Center line of PROW	अनुज कुमार सिंह ANUJ KUMAR SINGH परियोजना निदेशक, प.का.ई. उधमपुर Project Director, PIU Udhampur		Checked by:	J.V.			
				Proposed ROW (PROW)		The information contained herein is Confidential & Property of Feedback Infra Private Limited and not for Publication. The Inf ormation is Issued on the Understanding that no part thereof shall be Copied or Communicated to a Third Party without Authorization in Writing from Feedback Infra Private Limited	Approved By:	P.R.			
DATE	REV	DESCRIPTION OF REVISIONS	BY	Existing ROW (EROW)			SCALE	DATE		TITLE:	Georeference Map (DGPS) (Jammu District Forest Division)
				Forest LHS & RHS			1 : 2,000	11.07.2022		DRG NO.:	FIPL-00001427/HW/SK/DGPS-01 REV. SHEET 3-10

DGPS Map of Jammu Forest Division for Development Package-17 (Km-515+000 to Km 566+475) of Phase-II of Delhi - Katra Expressway

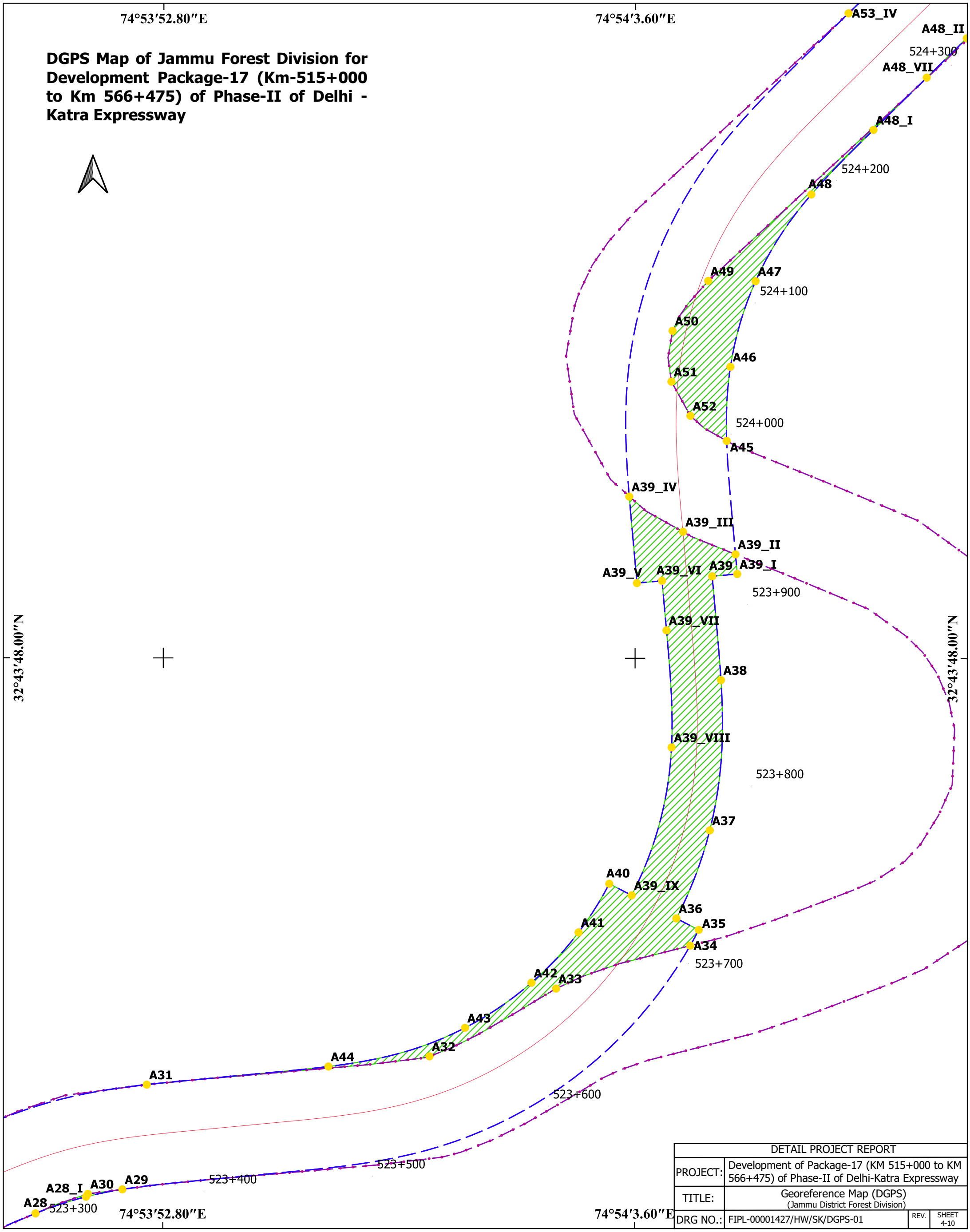

DETAIL PROJECT REPORT			
PROJECT:	Development of Package-17 (KM 515+000 to KM 566+475) of Phase-II of Delhi-Katra Expressway		
TITLE:	Georeference Map (DGPS) (Jammu District Forest Division)		
DRG NO.:	FIPL-00001427/HW/SK/DGPS-01	REV.	SHEET 4-10

DATE	REV	DESCRIPTION OF REVISIONS	BY

LEGEND
- Survey Point
- District Boundary
- Proposed Center line of PROW
- Proposed ROW (PROW)
- Existing ROW (EROW)
- Forest LHS & RHS

अनुज कुमार सिंह
ANUJ KUMAR SINGH
परियोजना निदेशक, प.का.ई. उधमपुर
Project Director, PIU Udhampur

CLIENT:
भा रा रा प्रा
NHAI
NATIONAL HIGHWAYS AUTHORITY OF INDIA
(Ministry of Road, Transport & Highways)
Government of India
G - 5 & 6, Sector - 10,Dwarka, New Delhi - 110075

CONSULTANT:
FEEDBACK INFRA
Making Infrastructure Happen

The information contained herein is Confidential & Property of Feedback Infra Private Limited and not for Publication. The Inf ormation is Issued on the Understanding that no part thereof shall be Copied or Communicated to a Third Party without Authorization in Writing from Feedback Infra Private Limited

Drawn by:	D.J.	
Designed by:	K.P.	
Checked by:	J.V.	
Approved By:	P.R.	
SCALE		DATE
1 : 2,000		11.07.2022

DGPS Map of Jammu Forest Division for Development Package-17 (Km-515+000 to Km 566+475) of Phase-II of Delhi - Katra Expressway

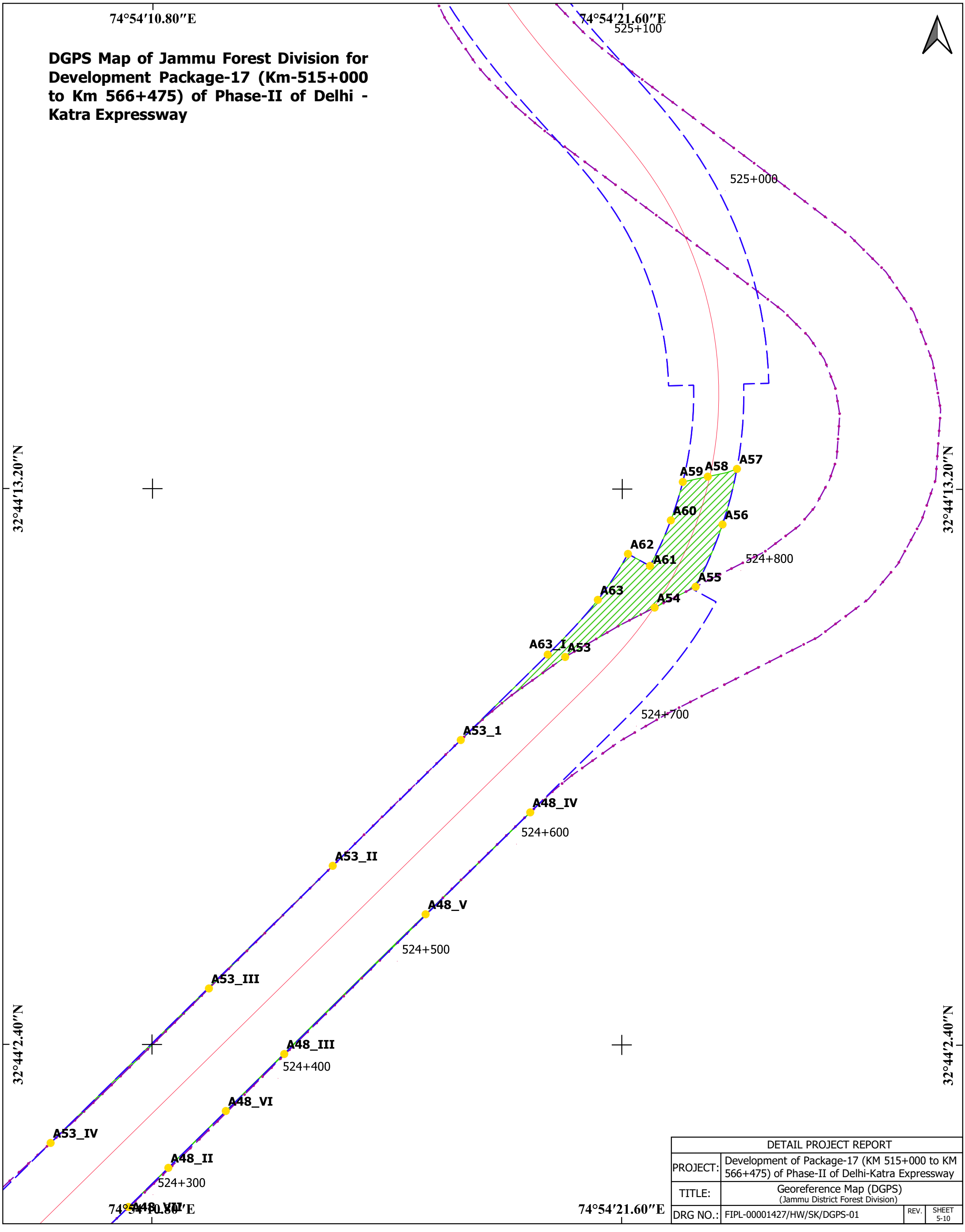

DETAIL PROJECT REPORT			
PROJECT:	Development of Package-17 (KM 515+000 to KM 566+475) of Phase-II of Delhi-Katra Expressway		
TITLE:	Georeference Map (DGPS) (Jammu District Forest Division)		
DRG NO.:	FIPL-00001427/HW/SK/DGPS-01	REV.	SHEET 5-10

DATE	REV	DESCRIPTION OF REVISIONS	BY

LEGEND
- Survey Point
- District Boundary
- Proposed Center line of PROW
- Proposed ROW (PROW)
- Existing ROW (EROW)
- Forest LHS & RHS

अनुज कुमार सिंह
ANUJ KUMAR SINGH
परियोजना निदेशक, पीकाई. उधमपुर
Project Director, PIU Udhampur

CLIENT:
भा रा रा प्रा
NHAI
NATIONAL HIGHWAYS AUTHORITY OF INDIA
(Ministry of Road, Transport & Highways)
Government of India
G - 5 & 6, Sector - 10,Dwarka, New Delhi - 110075

CONSULTANT:
FEEDBACK INFRA
Making Infrastructure Happen

The information contained herein is Confidential & Property of Feedback Infra Private Limited and not for Publication. The Inf ormation is Issued on the Understanding that no part thereof shall be Copied or Communicated to a Third Party without Authorization in Writing from Feedback Infra Private Limited

Drawn by:	D.J.	
Designed by:	K.P.	
Checked by:	J.V.	
Approved By:	P.R.	
SCALE	DATE	
1 : 2,000	11.07.2022	

DGPS Map of Jammu Forest Division for Development Package-17 (Km-515+000 to Km 566+475) of Phase-II of Delhi - Katra Expressway

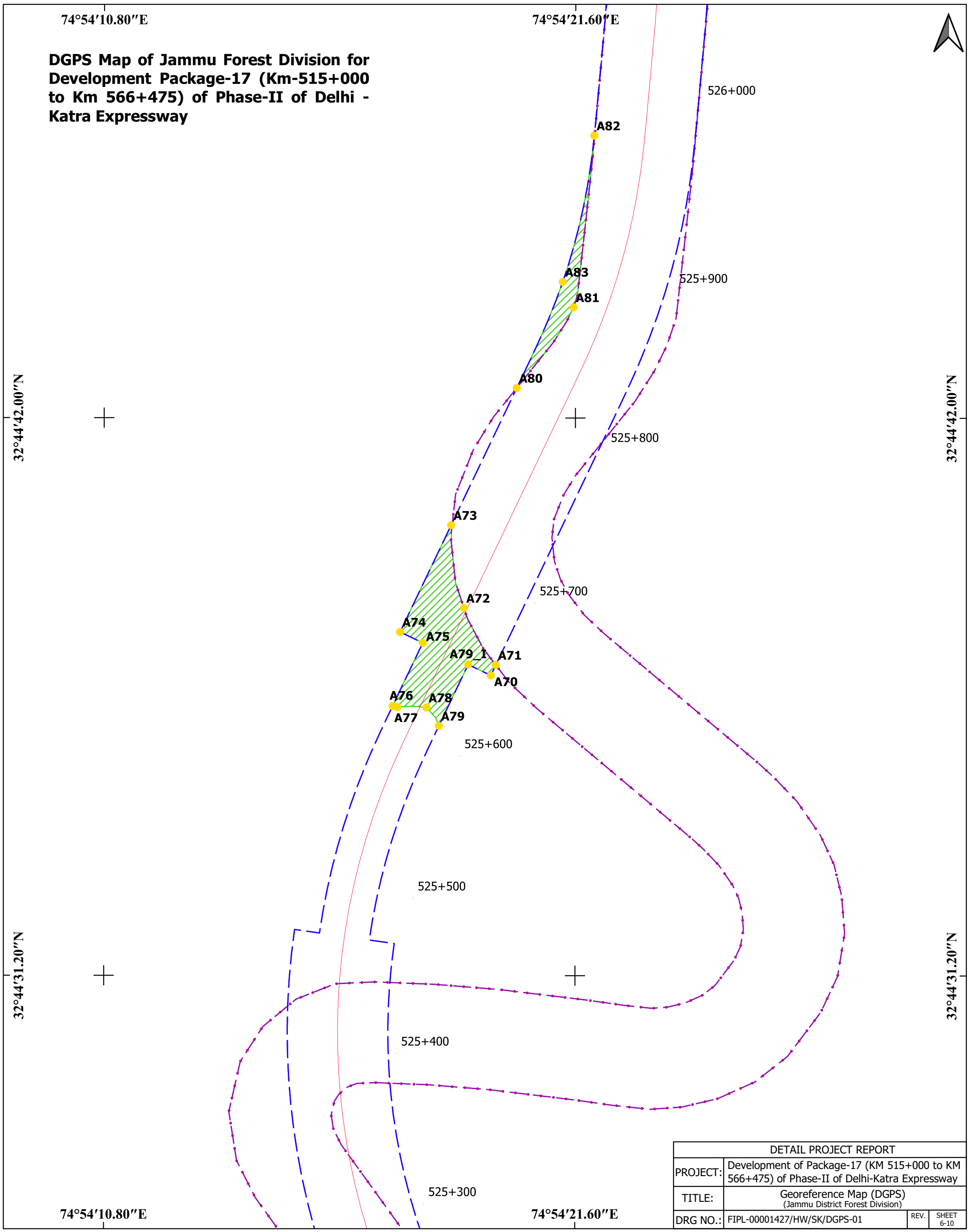

DETAIL PROJECT REPORT			
PROJECT:	Development of Package-17 (KM 515+000 to KM 566+475) of Phase-II of Delhi-Katra Expressway		
TITLE:	Georeference Map (DGPS) (Jammu District Forest Division)		
DRG NO.:	FIPL-00001427/HW/SK/DGPS-01	REV.	SHEET 6-10

DATE	REV	DESCRIPTION OF REVISIONS	BY

LEGEND
- Survey Point
- District Boundary
- Proposed Center line of PROW
- Proposed ROW (PROW)
- Existing ROW (EROW)
- Forest LHS & RHS

अनुज कुमार सिंह
ANUJ KUMAR SINGH
परियोजना निदेशक, प.का.ई. उधमपुर
Project Director, PIU Udhampur

CLIENT:
NATIONAL HIGHWAYS AUTHORITY OF INDIA
(Ministry of Road, Transport & Highways)
Government of India
G - 5 & 6, Sector - 10,Dwarka, New Delhi - 110075

CONSULTANT:
FEEDBACK INFRA
Making Infrastructure Happen

The information contained herein is Confidential & Property of Feedback Infra Private Limited and not for Publication. The Inf ormation is Issued on the Understanding that no part thereof shall be Copied or Communicated to a Third Party without Authorization in Writing from Feedback Infra Private Limited

Drawn by:	D.J.	
Designed by:	K.P.	
Checked by:	J.V.	
Approved By:	P.R.	
SCALE	1 : 2,000	DATE 11.07.2022

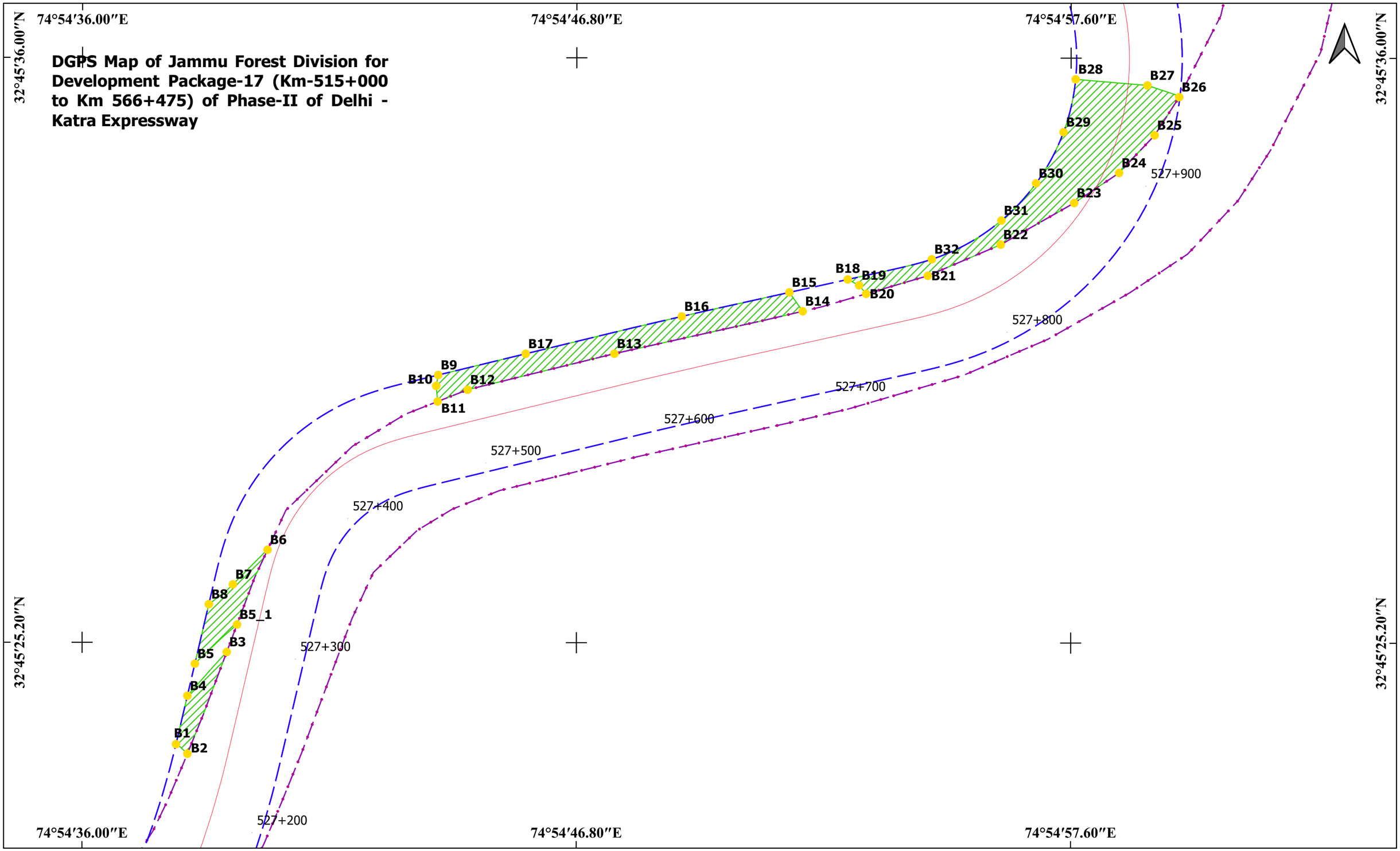

DATE	REV	DESCRIPTION OF REVISIONS	BY

LEGEND

- Survey Point
- District Boundary
- Proposed Center line of PROW
- Proposed ROW (PROW)
- Existing ROW (EROW)
- Forest LHS & RHS

अनुज कुमार सिंह
ANUJ KUMAR SINGH
परियोजना निदेशक, प.का.इ. उधमपुर
Project Director, PIU Udhampur

CLIENT:
भा रा रा प्रा
NHAI
NATIONAL HIGHWAYS AUTHORITY OF INDIA
(Ministry of Road, Transport & Highways)
Government of India
G - 5 & 6, Sector - 10,Dwarka, New Delhi - 110075

CONSULTANT:
FEEDBACK INFRA
Making Infrastructure Happen

The information contained herein is Confidential & Property of Feedback Infra Private Limited and not for Publication. The Inf ormation is Issued on the Understanding that no part thereof shall be Copied or Communicated to a Third Party without Authorization in Writing from Feedback Infra Private Limited

Drawn by:	D.J.		STATUS:	DETAIL PROJECT REPORT	
Designed by:	K.P.		PROJECT:	Development of Package-17 (KM 515+000 to KM 566+475) of Phase-II of Delhi-Katra Expressway	
Checked by:	J.V.				
Approved By:	P.R.				
SCALE 1 : 2,000	DATE 11.07.2022		TITLE:	Georeference Map (DGPS) (Jammu District Forest Division)	
			DRG NO.:	FIPL-00001427/HW/SK/DGPS-01	REV. / SHEET 7-10

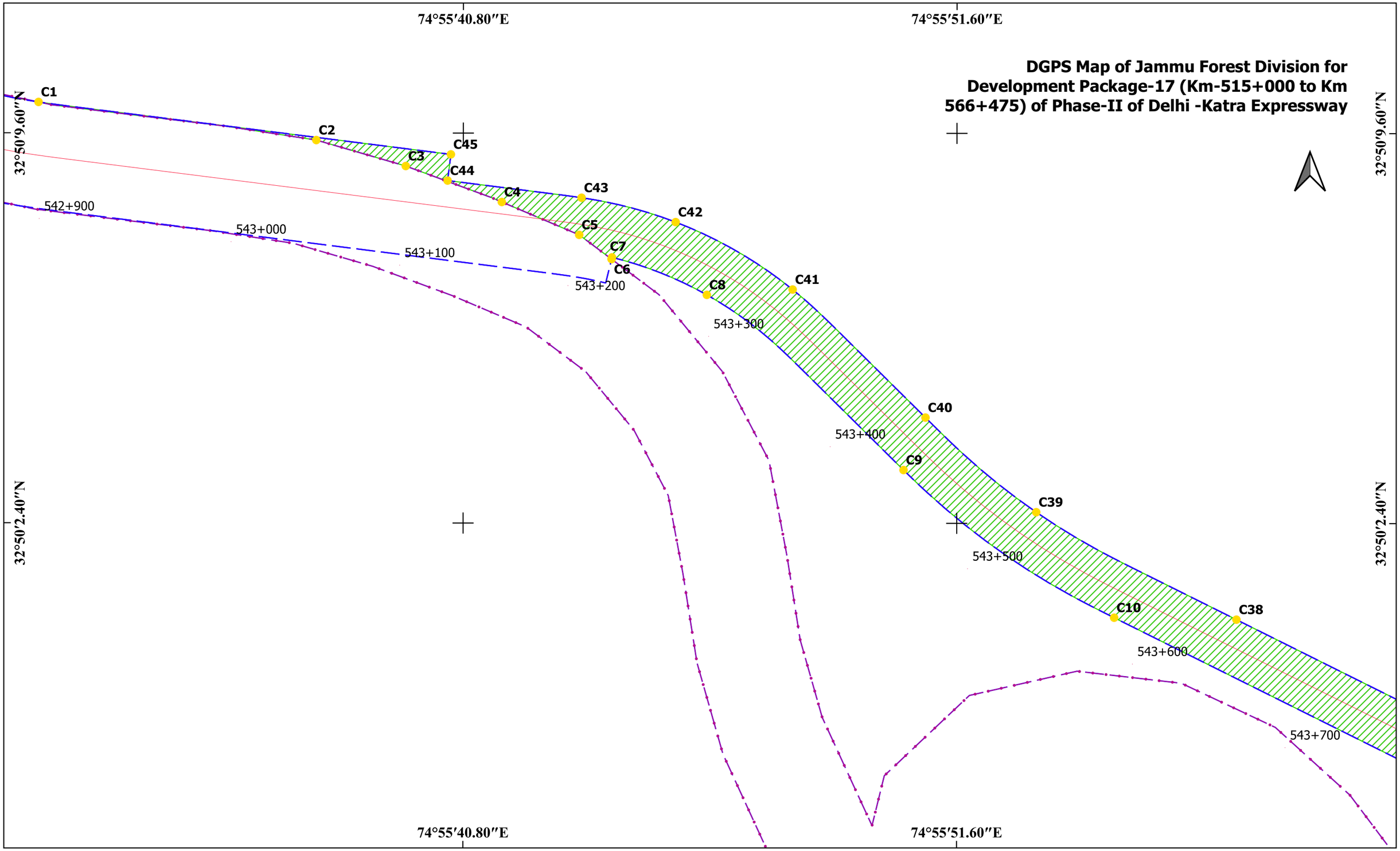

DATE	REV	DESCRIPTION OF REVISIONS	BY

LEGEND

- Survey Point
- District Boundary
- Proposed Center line of PROW
- Proposed ROW (PROW)
- Existing ROW (EROW)
- Forest LHS & RHS

अनुज कुमार सिंह
ANUJ KUMAR SINGH
परियोजना निदेशक, प.का.ई. उधमपुर
Project Director, PIU Udhampur

CLIENT:
NATIONAL HIGHWAYS AUTHORITY OF INDIA
(Ministry of Road, Transport & Highways)
Government of India
G - 5 & 6, Sector - 10,Dwarka, New Delhi - 110075

CONSULTANT:
FEEDBACK INFRA
Making Infrastructure Happen

The information contained herein is Confidential & Property of Feedback Infra Private Limited and not for Publication. The Inf ormation is Issued on the Understanding that no part thereof shall be Copied or Communicated to a Third Party without Authorization in Writing from Feedback Infra Private Limited

Drawn by:	D.J.	
Designed by:	K.P.	
Checked by:	J.V.	
Approved By:	P.R.	
SCALE	DATE	
1 : 2,000	11.07.2022	

STATUS:	DETAIL PROJECT REPORT
PROJECT:	Development of Package-17 (KM 515+000 to KM 566+475) of Phase-II of Delhi-Katra Expressway
TITLE:	Georeference Map (DGPS) (Jammu District Forest Division)
DRG NO.:	FIPL-00001427/HW/SK/DGPS-01
REV.	
SHEET	8-10

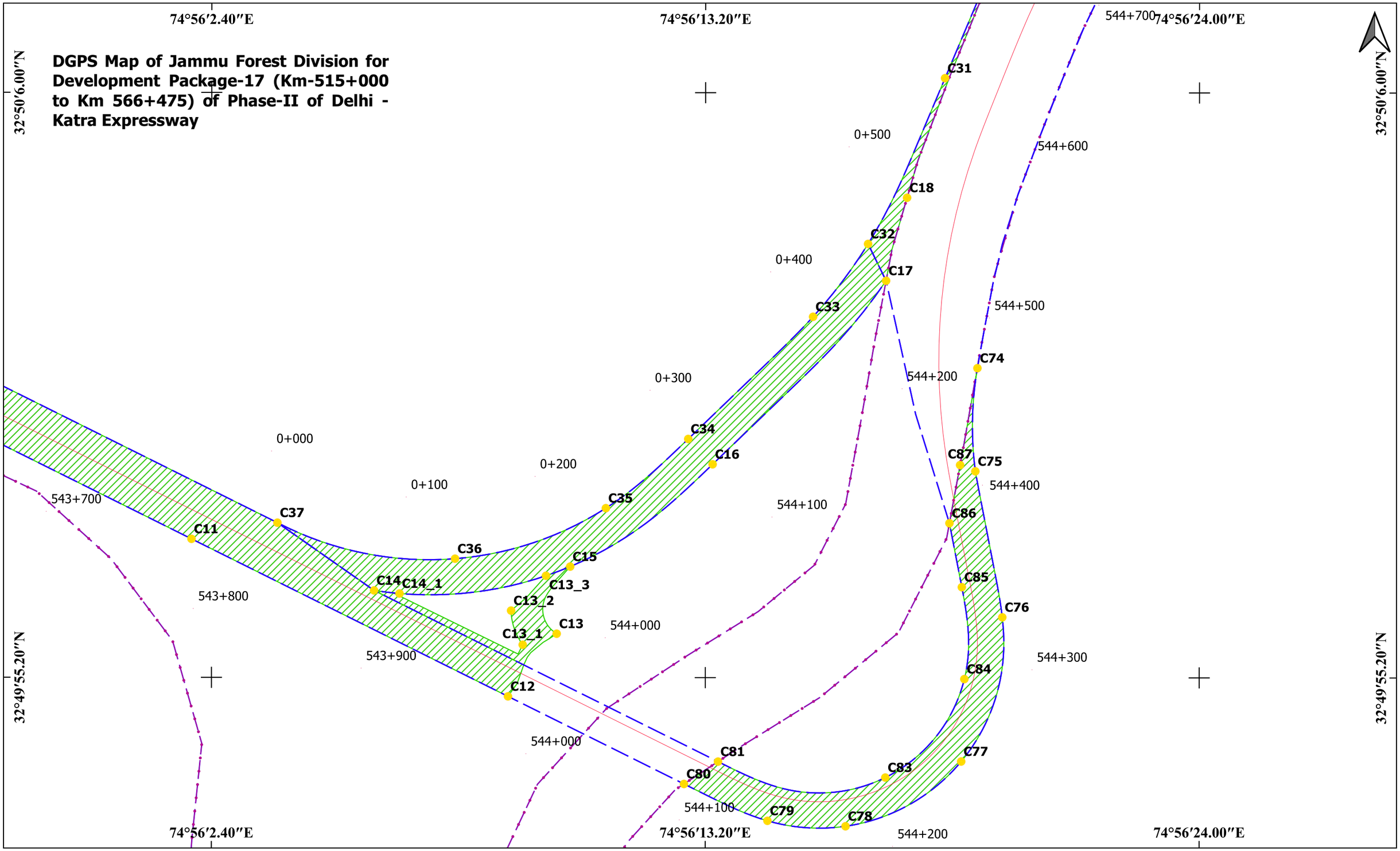

DATE	REV	DESCRIPTION OF REVISIONS	BY

LEGEND

- Survey Point
- District Boundary
- Proposed Center line of PROW
- Proposed ROW (PROW)
- Existing ROW (EROW)
- Forest LHS & RHS

अनुज कुमार सिंह
ANUJ KUMAR SINGH
परियोजना निदेशक, प.का.इ. उधमपुर
Project Director, PIU Udhampur

CLIENT:

भा रा रा प्रा
NHAI

NATIONAL HIGHWAYS AUTHORITY OF INDIA
(Ministry of Road, Transport & Highways)
Government of India
G - 5 & 6, Sector - 10,Dwarka, New Delhi - 110075

CONSULTANT:

FEEDBACK INFRA
Making Infrastructure Happen

The information contained herein is Confidential & Property of Feedback Infra Private Limited and not for Publication. The Inf ormation is Issued on the Understanding that no part thereof shall be Copied or Communicated to a Third Party without Authorization in Writing from Feedback Infra Private Limited

Drawn by:	D.J.	
Designed by:	K.P.	
Checked by:	J.V.	
Approved By:	P.R.	

SCALE	DATE
1 : 2,000	11.07.2022

STATUS:	DETAIL PROJECT REPORT
PROJECT:	Development of Package-17 (KM 515+000 to KM 566+475) of Phase-II of Delhi-Katra Expressway
TITLE:	Georeference Map (DGPS) (Jammu District Forest Division)
DRG NO.:	FIPL-00001427/HW/SK/DGPS-01
REV.	
SHEET	9-10



DETAIL PROJECT REPORT			
PROJECT:	Development of Package-17 (KM 515+000 to KM 566+475) of Phase-II of Delhi-Katra Expressway		
TITLE:	Georeference Map (DGPS) (Jammu District Forest Division)		
DRG NO.:	FIPL-00001427/HW/SK/DGPS-01	REV.	SHEET 10-10

DATE	REV	DESCRIPTION OF REVISIONS	BY

LEGEND

- Survey Point
- District Boundary
- Proposed Center line of PROW
- Proposed ROW (PROW)
- Existing ROW (EROW)
- Forest LHS & RHS

CLIENT:

अनुज कुमार सिंह
ANUJ KUMAR SINGH
परियोजना निदेशक, प.का.ई. उधमपुर
Project Director, PIU Udhampur

भा रा रा प्रा
NHAI

NATIONAL HIGHWAYS AUTHORITY OF INDIA
(Ministry of Road, Transport & Highways)
Government of India
G - 5 & 6, Sector - 10,Dwarka, New Delhi - 110075

CONSULTANT:

FEEDBACK INFRA
Making Infrastructure Happen

The information contained herein is Confidential & Property of Feedback Infra Private Limited and not for Publication. The Inf ormation is Issued on the Understanding that no part thereof shall be Copied or Communicated to a Third Party without Authorization in Writing from Feedback Infra Private Limited

Drawn by:	D.J.	
Designed by:	K.P.	
Checked by:	J.V.	
Approved By:	P.R.	
SCALE	DATE	
1 : 2,000	11.07.2022	

DGPS Map of Jammu Forest Division for Development Package-17 (Km-515+000 to Km 566+475) of Phase-II of Delhi -Katra Expressway

List of co-ordinates (Jammu District Forest Division)

Point	Latitude	Longitude
A1	32° 43' 13.022" N	74° 53' 24.178" E
A2	32° 43' 15.747" N	74° 53' 23.493" E
A3	32° 43' 17.552" N	74° 53' 23.035" E
A4	32° 43' 14.083" N	74° 53' 24.144" E
A5	32° 43' 13.078" N	74° 53' 24.399" E
A6	32° 43' 17.048" N	74° 53' 20.806" E
A7	32° 43' 24.100" N	74° 53' 19.200" E
A8	32° 43' 27.917" N	74° 53' 18.836" E
A9	32° 43' 29.587" N	74° 53' 20.073" E
A10	32° 43' 29.725" N	74° 53' 19.664" E
A11	32° 43' 25.234" N	74° 53' 18.455" E
A12	32° 43' 21.445" N	74° 53' 19.254" E
A13	32° 43' 29.817" N	74° 53' 20.435" E
A14	32° 43' 31.801" N	74° 53' 24.866" E
A15	32° 43' 32.802" N	74° 53' 29.025" E
A16	32° 43' 33.895" N	74° 53' 31.050" E
A17	32° 43' 34.870" N	74° 53' 32.648" E
A18	32° 43' 35.410" N	74° 53' 33.988" E
A19	32° 43' 34.532" N	74° 53' 29.348" E
A20	32° 43' 33.858" N	74° 53' 25.923" E
A21	32° 43' 33.183" N	74° 53' 23.854" E
A22	32° 43' 31.830" N	74° 53' 21.588" E
A23	32° 43' 35.670" N	74° 53' 36.380" E
A24	32° 43' 35.430" N	74° 53' 37.757" E
A25	32° 43' 34.634" N	74° 53' 40.447" E
A26	32° 43' 35.069" N	74° 53' 42.750" E
A27	32° 43' 36.697" N	74° 53' 44.235" E
A27_I	32° 43' 37.321" N	74° 53' 44.923" E
A27_II	32° 43' 37.984" N	74° 53' 46.151" E
A27_III	32° 43' 37.395" N	74° 53' 44.320" E
A27_IV	32° 43' 36.826" N	74° 53' 41.479" E
A27_V	32° 43' 36.278" N	74° 53' 38.582" E
A27_VI	32° 43' 35.596" N	74° 53' 34.975" E
A28	32° 43' 37.247" N	74° 53' 49.887" E
A28_I	32° 43' 37.571" N	74° 53' 51.042" E
A29	32° 43' 37.714" N	74° 53' 51.875" E
A30	32° 43' 37.626" N	74° 53' 51.086" E
A31	32° 43' 39.741" N	74° 53' 52.432" E
A32	32° 43' 40.294" N	74° 53' 58.902" E

Point	Latitude	Longitude
A33	32° 43' 41.608" N	74° 54' 1.798" E
A34	32° 43' 42.440" N	74° 54' 4.867" E
A35	32° 43' 42.745" N	74° 54' 5.063" E
A36	32° 43' 42.968" N	74° 54' 4.551" E
A37	32° 43' 44.672" N	74° 54' 5.313" E
A38	32° 43' 47.581" N	74° 54' 5.566" E
A39	32° 43' 49.589" N	74° 54' 5.362" E
A39_I	32° 43' 49.634" N	74° 54' 5.936" E
A39_II	32° 43' 50.014" N	74° 54' 5.895" E
A39_III	32° 43' 50.450" N	74° 54' 4.694" E
A39_IV	32° 43' 51.130" N	74° 54' 3.462" E
A39_IX	32° 43' 43.414" N	74° 54' 3.526" E
A39_V	32° 43' 49.456" N	74° 54' 3.641" E
A39_VI	32° 43' 49.501" N	74° 54' 4.215" E
A39_VII	32° 43' 48.543" N	74° 54' 4.317" E
A39_VIII	32° 43' 46.277" N	74° 54' 4.436" E
A40	32° 43' 43.637" N	74° 54' 3.013" E
A41	32° 43' 42.696" N	74° 54' 2.312" E
A42	32° 43' 41.720" N	74° 54' 1.235" E
A43	32° 43' 40.846" N	74° 53' 59.713" E
A44	32° 43' 40.095" N	74° 53' 56.589" E
A45	32° 43' 52.210" N	74° 54' 5.692" E
A46	32° 43' 53.643" N	74° 54' 5.775" E
A47	32° 43' 55.301" N	74° 54' 6.350" E
A48	32° 43' 56.979" N	74° 54' 7.623" E
A48_I	32° 43' 58.230" N	74° 54' 9.046" E
A48_II	32° 44' 0.004" N	74° 54' 11.178" E
A48_III	32° 44' 2.218" N	74° 54' 13.840" E
A48_IV	32° 44' 6.917" N	74° 54' 19.490" E
A48_V	32° 44' 4.935" N	74° 54' 17.087" E
A48_VI	32° 44' 1.110" N	74° 54' 12.498" E
A48_VII	32° 43' 59.244" N	74° 54' 10.263" E
A49	32° 43' 55.305" N	74° 54' 5.265" E
A50	32° 43' 54.339" N	74° 54' 4.450" E
A51	32° 43' 53.355" N	74° 54' 4.425" E
A52	32° 43' 52.694" N	74° 54' 4.861" E
A53	32° 44' 9.937" N	74° 54' 20.290" E
A53_1	32° 44' 8.321" N	74° 54' 17.892" E
A53_II	32° 44' 5.875" N	74° 54' 14.951" E

Point	Latitude	Longitude
A53_III	32° 44' 3.490" N	74° 54' 12.108" E
A53_IV	32° 44' 0.486" N	74° 54' 8.471" E
A54	32° 44' 10.898" N	74° 54' 22.345" E
A55	32° 44' 11.303" N	74° 54' 23.288" E
A56	32° 44' 12.514" N	74° 54' 23.905" E
A57	32° 44' 13.594" N	74° 54' 24.236" E
A58	32° 44' 13.443" N	74° 54' 23.565" E
A59	32° 44' 13.340" N	74° 54' 22.991" E
A60	32° 44' 12.593" N	74° 54' 22.716" E
A61	32° 44' 11.708" N	74° 54' 22.238" E
A62	32° 44' 11.940" N	74° 54' 21.732" E
A63	32° 44' 11.047" N	74° 54' 21.040" E
A63_I	32° 44' 9.983" N	74° 54' 19.889" E
A70	32° 44' 37.015" N	74° 54' 19.666" E
A71	32° 44' 37.217" N	74° 54' 19.780" E
A72	32° 44' 38.320" N	74° 54' 19.048" E
A73	32° 44' 39.924" N	74° 54' 18.754" E
A74	32° 44' 37.854" N	74° 54' 17.585" E
A75	32° 44' 37.644" N	74° 54' 18.106" E
A76	32° 44' 36.419" N	74° 54' 17.414" E
A77	32° 44' 36.398" N	74° 54' 17.522" E
A78	32° 44' 36.392" N	74° 54' 18.187" E
A79	32° 44' 36.036" N	74° 54' 18.475" E
A79_I	32° 44' 37.224" N	74° 54' 19.146" E
A80	32° 44' 42.582" N	74° 54' 20.255" E
A81	32° 44' 44.143" N	74° 54' 21.555" E
A82	32° 44' 47.470" N	74° 54' 22.026" E
A83	32° 44' 44.637" N	74° 54' 21.306" E
B1	32° 45' 23.321" N	74° 54' 38.053" E
B2	32° 45' 23.145" N	74° 54' 38.303" E
B3	32° 45' 25.024" N	74° 54' 39.161" E
B4	32° 45' 24.214" N	74° 54' 38.301" E
B5	32° 45' 24.807" N	74° 54' 38.464" E
B5_1	32° 45' 25.531" N	74° 54' 39.385" E
B6	32° 45' 26.912" N	74° 54' 40.051" E
B7	32° 45' 26.272" N	74° 54' 39.293" E
B8	32° 45' 25.906" N	74° 54' 38.768" E
B9	32° 45' 30.140" N	74° 54' 43.775" E
B10	32° 45' 29.940" N	74° 54' 43.732" E

Point	Latitude	Longitude
B11	32° 45' 29.651" N	74° 54' 43.763" E
B12	32° 45' 29.870" N	74° 54' 44.420" E
B13	32° 45' 30.537" N	74° 54' 47.625" E
B14	32° 45' 31.323" N	74° 54' 51.738" E
B15	32° 45' 31.671" N	74° 54' 51.447" E
B16	32° 45' 31.226" N	74° 54' 49.097" E
B17	32° 45' 30.534" N	74° 54' 45.688" E
B18	32° 45' 31.911" N	74° 54' 52.723" E
B19	32° 45' 31.802" N	74° 54' 52.970" E
B20	32° 45' 31.646" N	74° 54' 53.125" E
B21	32° 45' 31.980" N	74° 54' 54.471" E
B22	32° 45' 32.556" N	74° 54' 56.063" E
B23	32° 45' 33.326" N	74° 54' 57.668" E
B24	32° 45' 33.881" N	74° 54' 58.649" E
B25	32° 45' 34.577" N	74° 54' 59.425" E
B26	32° 45' 35.282" N	74° 54' 59.961" E
B27	32° 45' 35.497" N	74° 54' 59.267" E
B28	32° 45' 35.609" N	74° 54' 57.699" E
B29	32° 45' 34.633" N	74° 54' 57.435" E
B30	32° 45' 33.688" N	74° 54' 56.836" E
B31	32° 45' 33.002" N	74° 54' 56.078" E
B32	32° 45' 32.284" N	74° 54' 54.559" E

DATE	REV	DESCRIPTION OF REVISIONS	BY

LEGEND

अनुज कुमार सिंह
ANUJ KUMAR SINGH
परियोजना निदेशक, प.का.इ. उधमपुर
Project Director, PIU Udhampur

CLIENT:
भा रा रा प्रा
NHAI
NATIONAL HIGHWAYS AUTHORITY OF INDIA
(Ministry of Road, Transport & Highways)
Government of India
G - 5 & 6, Sector - 10,Dwarka, New Delhi - 110075

CONSULTANT:
FEEDBACK INFRA
Making Infrastructure Happen

The information contained herein is Confidential & Property of Feedback Infra Private Limited and not for Publication. The Inf ormation is Issued on the Understanding that no part thereof shall be Copied or Communicated to a Third Party without Authorization in Writing from Feedback Infra Private Limited

Drawn by:	D.J.	
Designed by:	K.P.	
Checked by:	J.V.	
Approved By:	P.R.	
SCALE	DATE	
-	11.07.2022	

STATUS:	DETAIL PROJECT REPORT
PROJECT:	Development of Package-17 (KM 515+000 to KM 566+475) of Phase-II of Delhi-Katra Expressway
TITLE:	Georeference Map (DGPS) List of co-ordinates (Jammu District Forest Division)
DRG NO.:	FIPL-00001427/HW/SK/DGPS-01
REV.	
SHEET	L1

DGPS Map of Jammu Forest Division for Development Package-17 (Km-515+000 to Km 566+475) of Phase-II of Delhi -Katra Expressway

List of co-ordinates (Jammu District Forest Division)

Point	Latitude	Longitude
C1	32° 50' 10.170" N	74° 55' 31.506" E
C2	32° 50' 9.469" N	74° 55' 37.583" E
C3	32° 50' 8.991" N	74° 55' 39.540" E
C4	32° 50' 8.328" N	74° 55' 41.642" E
C5	32° 50' 7.722" N	74° 55' 43.336" E
C6	32° 50' 7.275" N	74° 55' 44.044" E
C7	32° 50' 7.307" N	74° 55' 44.054" E
C8	32° 50' 6.616" N	74° 55' 46.129" E
C9	32° 50' 3.384" N	74° 55' 50.434" E
C10	32° 50' 0.660" N	74° 55' 55.043" E
C11	32° 49' 57.757" N	74° 56' 1.962" E
C12	32° 49' 54.852" N	74° 56' 8.884" E
C13	32° 49' 56.010" N	74° 56' 9.949" E
C13_1	32° 49' 55.806" N	74° 56' 9.206" E
C13_2	32° 49' 56.436" N	74° 56' 8.951" E
C13_3	32° 49' 57.079" N	74° 56' 9.714" E
C14	32° 49' 56.807" N	74° 56' 5.955" E
C14_1	32° 49' 56.750" N	74° 56' 6.512" E
C15	32° 49' 57.249" N	74° 56' 10.243" E
C16	32° 49' 59.139" N	74° 56' 13.356" E
C17	32° 50' 2.529" N	74° 56' 17.148" E
C18	32° 50' 4.063" N	74° 56' 17.606" E
C19	32° 50' 7.861" N	74° 56' 19.284" E
C20	32° 50' 10.843" N	74° 56' 21.133" E
C21	32° 50' 13.565" N	74° 56' 23.187" E
C22	32° 50' 16.262" N	74° 56' 24.445" E
C23	32° 50' 18.757" N	74° 56' 24.469" E
C24	32° 50' 20.800" N	74° 56' 24.154" E
C25	32° 50' 22.460" N	74° 56' 23.927" E
C26	32° 50' 17.322" N	74° 56' 24.370" E
C27	32° 50' 14.554" N	74° 56' 23.475" E
C28	32° 50' 12.249" N	74° 56' 21.795" E
C29	32° 50' 9.111" N	74° 56' 19.669" E
C30	32° 50' 9.041" N	74° 56' 19.842" E
C31	32° 50' 6.270" N	74° 56' 18.434" E
C32	32° 50' 3.209" N	74° 56' 16.753" E
C33	32° 50' 1.864" N	74° 56' 15.551" E
C34	32° 49' 59.607" N	74° 56' 12.823" E
C35	32° 49' 58.328" N	74° 56' 11.023" E

Point	Latitude	Longitude
C36	32° 49' 57.394" N	74° 56' 7.725" E
C37	32° 49' 58.057" N	74° 56' 3.841" E
C38	32° 50' 0.625" N	74° 55' 57.719" E
C39	32° 50' 2.607" N	74° 55' 53.338" E
C40	32° 50' 4.353" N	74° 55' 50.914" E
C41	32° 50' 6.715" N	74° 55' 48.006" E
C42	32° 50' 7.959" N	74° 55' 45.446" E
C43	32° 50' 8.408" N	74° 55' 43.387" E
C44	32° 50' 8.723" N	74° 55' 40.456" E
C45	32° 50' 9.207" N	74° 55' 40.528" E
C46	32° 50' 9.930" N	74° 56' 23.181" E
C47	32° 50' 10.859" N	74° 56' 24.131" E
C48	32° 50' 11.699" N	74° 56' 25.113" E
C49	32° 50' 12.940" N	74° 56' 26.258" E
C50	32° 50' 14.299" N	74° 56' 27.198" E
C51	32° 50' 14.420" N	74° 56' 28.882" E
C52	32° 50' 20.498" N	74° 56' 28.611" E
C53	32° 50' 27.298" N	74° 56' 28.308" E
C54	32° 50' 27.286" N	74° 56' 28.002" E
C55	32° 50' 28.977" N	74° 56' 28.339" E
C56	32° 50' 31.113" N	74° 56' 29.504" E
C57	32° 50' 28.967" N	74° 56' 27.590" E
C58	32° 50' 28.000" N	74° 56' 26.819" E
C59	32° 50' 27.224" N	74° 56' 26.446" E
C60	32° 50' 27.207" N	74° 56' 26.026" E
C61	32° 50' 27.035" N	74° 56' 25.946" E
C62	32° 50' 24.540" N	74° 56' 25.559" E
C63	32° 50' 23.548" N	74° 56' 25.659" E
C64	32° 50' 21.139" N	74° 56' 26.165" E
C65	32° 50' 19.117" N	74° 56' 26.411" E
C66	32° 50' 17.400" N	74° 56' 26.326" E
C67	32° 50' 16.783" N	74° 56' 26.532" E
C68	32° 50' 15.753" N	74° 56' 26.588" E
C69	32° 50' 15.206" N	74° 56' 26.489" E
C70	32° 50' 14.251" N	74° 56' 26.524" E
C71	32° 50' 14.168" N	74° 56' 26.139" E
C72	32° 50' 12.801" N	74° 56' 25.316" E
C73	32° 50' 11.189" N	74° 56' 24.127" E
C74	32° 50' 0.917" N	74° 56' 19.146" E

Point	Latitude	Longitude
C75	32° 49' 59.012" N	74° 56' 19.102" E
C76	32° 49' 56.317" N	74° 56' 19.693" E
C77	32° 49' 53.654" N	74° 56' 18.796" E
C78	32° 49' 52.457" N	74° 56' 16.267" E
C79	32° 49' 52.558" N	74° 56' 14.560" E
C80	32° 49' 53.237" N	74° 56' 12.734" E
C81	32° 49' 53.650" N	74° 56' 13.478" E
C83	32° 49' 53.357" N	74° 56' 17.136" E
C84	32° 49' 55.176" N	74° 56' 18.864" E
C85	32° 49' 56.873" N	74° 56' 18.808" E
C86	32° 49' 58.054" N	74° 56' 18.536" E
C87	32° 49' 59.128" N	74° 56' 18.769" E

DATE	REV	DESCRIPTION OF REVISIONS	BY

LEGEND

अनुज कुमार सिंह
ANUJ KUMAR SINGH
परियोजना निदेशक, प.का.इ. उधमपुर
Project Director, PIU Udhampur

CLIENT:

भा रा रा प्रा
NHAI

NATIONAL HIGHWAYS AUTHORITY OF INDIA
(Ministry of Road, Transport & Highways)
Government of India
G - 5 & 6, Sector - 10,Dwarka, New Delhi - 110075

CONSULTANT:

FEEDBACK INFRA
Making Infrastructure Happen

The information contained herein is Confidential & Property of Feedback Infra Private Limited and not for Publication. The Inf ormation is Issued on the Understanding that no part thereof shall be Copied or Communicated to a Third Party without Authorization in Writing from Feedback Infra Private Limited

Drawn by:	D.J.	
Designed by:	K.P.	
Checked by:	J.V.	
Approved By:	P.R.	

SCALE	DATE
-	11.07.2022

STATUS:	DETAIL PROJECT REPORT
PROJECT:	Development of Package-17 (KM 515+000 to KM 566+475) of Phase-II of Delhi-Katra Expressway
TITLE:	Georeference Map (DGPS) List of co-ordinates (Jammu District Forest Division)
DRG NO.:	FIPL-00001427/HW/SK/DGPS-01
REV.	
SHEET	L2