



No. H43N13

Scale 1:50,000

H43H12 (44F/12)	H43H16 (44F/16)	H43I4 (44J/4)
H43N9 (44G/9)	H43N13 (44G/13) Ganganagar RAJASTHAN	H43O1 (44K/1)
H43N10 (44G/10)	H43N14 (44G/14)	H43O2 (44K/2)

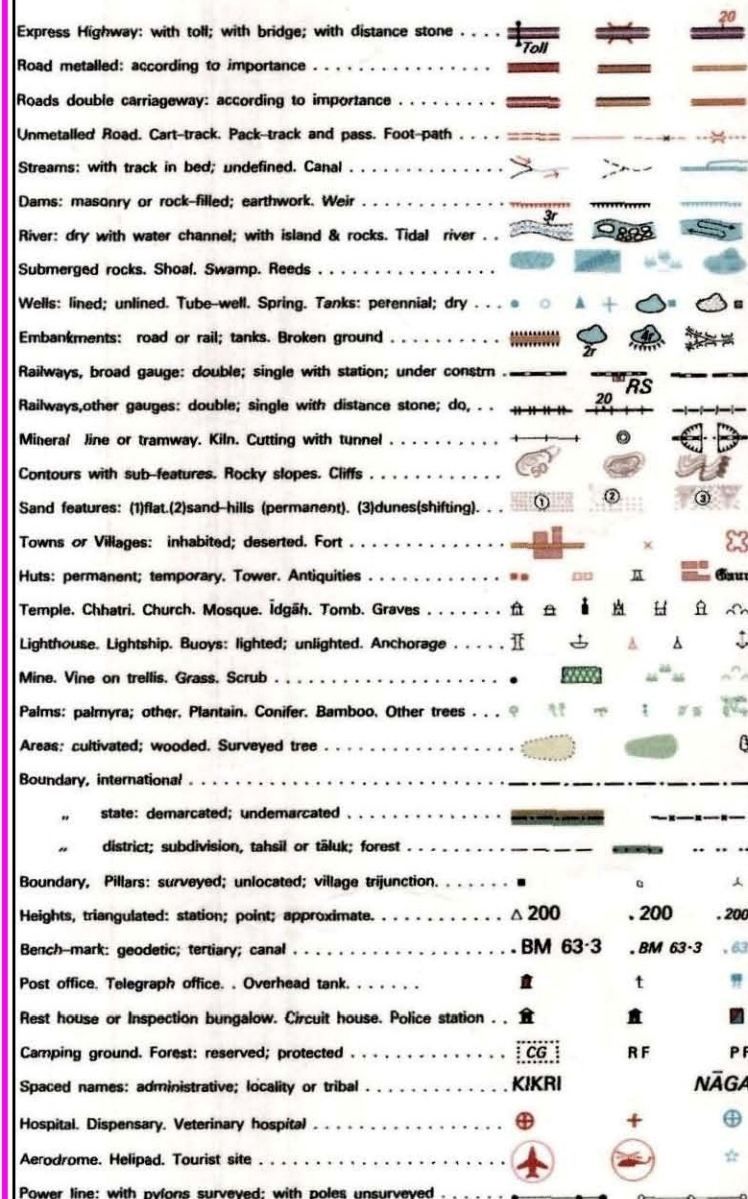
1 Firpozur, PUNJAB.

भारतीय सर्वेक्षण विभाग SURVEY OF INDIA

1st Edition 2010.

RS 280/-

CONVENTIONAL SYMBOLS



LEGEND

Proposed Road in Forest Land (PROW)	—
Existing National Highway	—
Forest Land Boundary	—

REFERENCE


NP 15 National Highway No. 15.

NOTES :-

1. This sheet is shown dry, in this area usually contains water from July to December, and distance stones are 1000 feet apart and every existing 1000 feet is shown.
2. A relative height, e.g. 60, marked along a canal indicates the height of top of the canal embankment above the adjacent country.
3. Permission to use unmetalled road and cart-track along canal is required from Irrigation authorities.
4. List of the unmetalled road and cart-track along canal is required from Irrigation authorities.
5. The state boundary between Punjab and Rajasthan has been surveyed as pointed out by local officials on the ground but has not been verified by the Government concerned.
6. A relative height, e.g. 60, represents the approximate height in meters, between the top and bottom of steep slopes.
7. Heights and Contours have not been shown.
8. Important buildings are shown in black.
9. International Boundary in the adjoining sheet in Administrative Index has not been shown.

COMPILATION INDEX

A. Surveyed during 1986-87, Updated for major details during 2004-05.



Projection - UTM Datum - WGS 84

Magnetic Variation from True North about 1° East in 2005.
(Increasing by about 1° annually).

1:50,000

500 m to 1 cm
Metres 1000 500 0 1 2 3 Kilometres

For further details about this map, please contact

Director

Punjab, Haryana & Chandigarh Geo-Spatial Data Centre

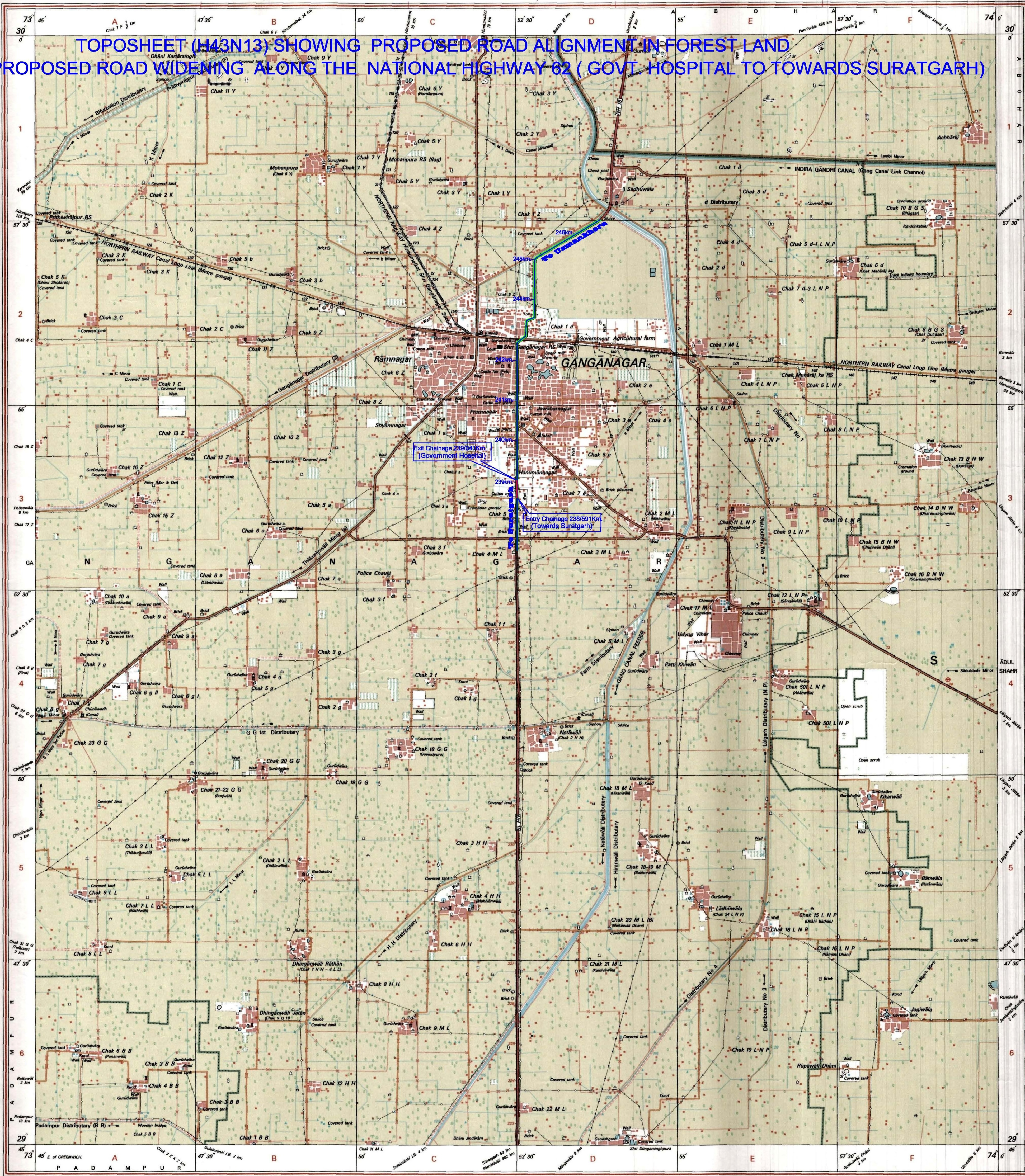
Survey of India, Sector 32 A

Chandigarh.

Fax : 0172 - 2604671

WEBSITE - www.surveyofindia.gov.in

Reproduction in whole or part by any means is prohibited without the written permission of Survey of India, the National Mapping Agency.



REG. No. - WPO D10 P, H & C GDC-150,000-

भारत के नक्शांकन सर्वेक्षण विभाग, नई दिल्ली, के निदेशानुसार प्रकाशित,
Published under the direction of Swarna Subba Rao, B.E., Survey General of India,
Survey of India, Hathi Bunka Estate, Post Box No. 37, Dehra Dun - 248001 (Uttarakhand),
Department of Science & Technology, Government of India.

PRINTED AT THE WESTERN PRINTING GROUP OF SURVEY OF INDIA.