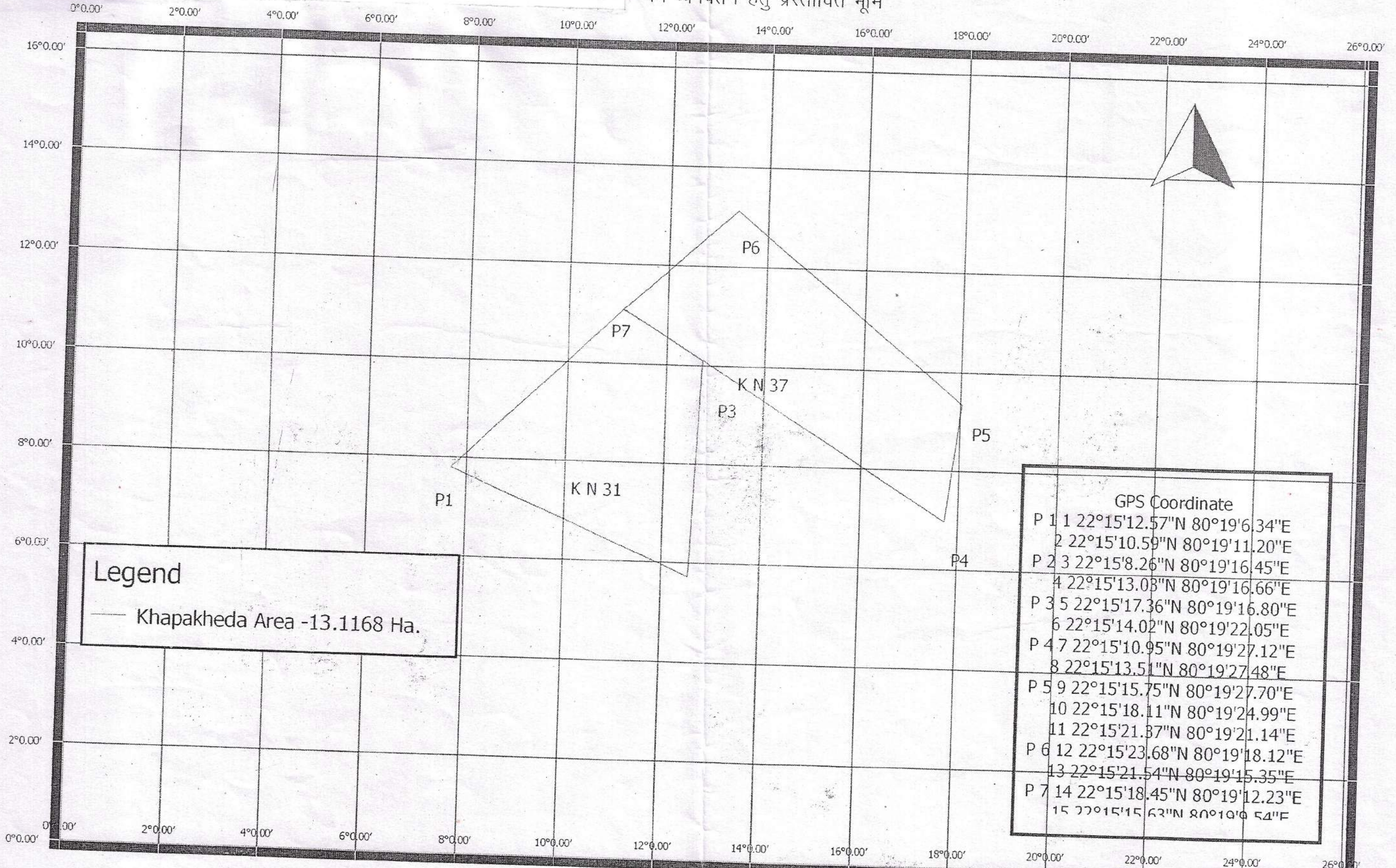


(AREA: 13.1160 ha. KHAPAKHEDA)


AREA SUITABLE FOR FORESTATION(AREA: 10.9635 ha. KHAPAKHEDA)

अर्पण फेरो एंलायंस, कोसमी बालाघाट
वन व्यपवर्तन हेतु प्रस्तावित भूमि



Legend
— Khapakheda Area -13.1168 Ha.

GPS Coordinate	
P 1	1 22°15'12.57"N 80°19'6.34"E
P 2	2 22°15'10.59"N 80°19'11.20"E
P 2	3 22°15'8.26"N 80°19'16.45"E
P 3	4 22°15'13.03"N 80°19'16.66"E
P 3	5 22°15'17.36"N 80°19'16.80"E
P 4	6 22°15'14.02"N 80°19'22.05"E
P 4	7 22°15'10.95"N 80°19'27.12"E
P 5	8 22°15'13.51"N 80°19'27.48"E
P 5	9 22°15'15.75"N 80°19'27.70"E
P 6	10 22°15'18.11"N 80°19'24.99"E
P 6	11 22°15'21.37"N 80°19'21.14"E
P 7	12 22°15'23.68"N 80°19'18.12"E
P 7	13 22°15'21.54"N 80°19'15.35"E
P 7	14 22°15'18.45"N 80°19'12.23"E
P 7	15 22°15'15.63"N 80°19'9.54"E



अर्पण फेरो एंलायंस
(Signature)
जनरल मॅनेजर

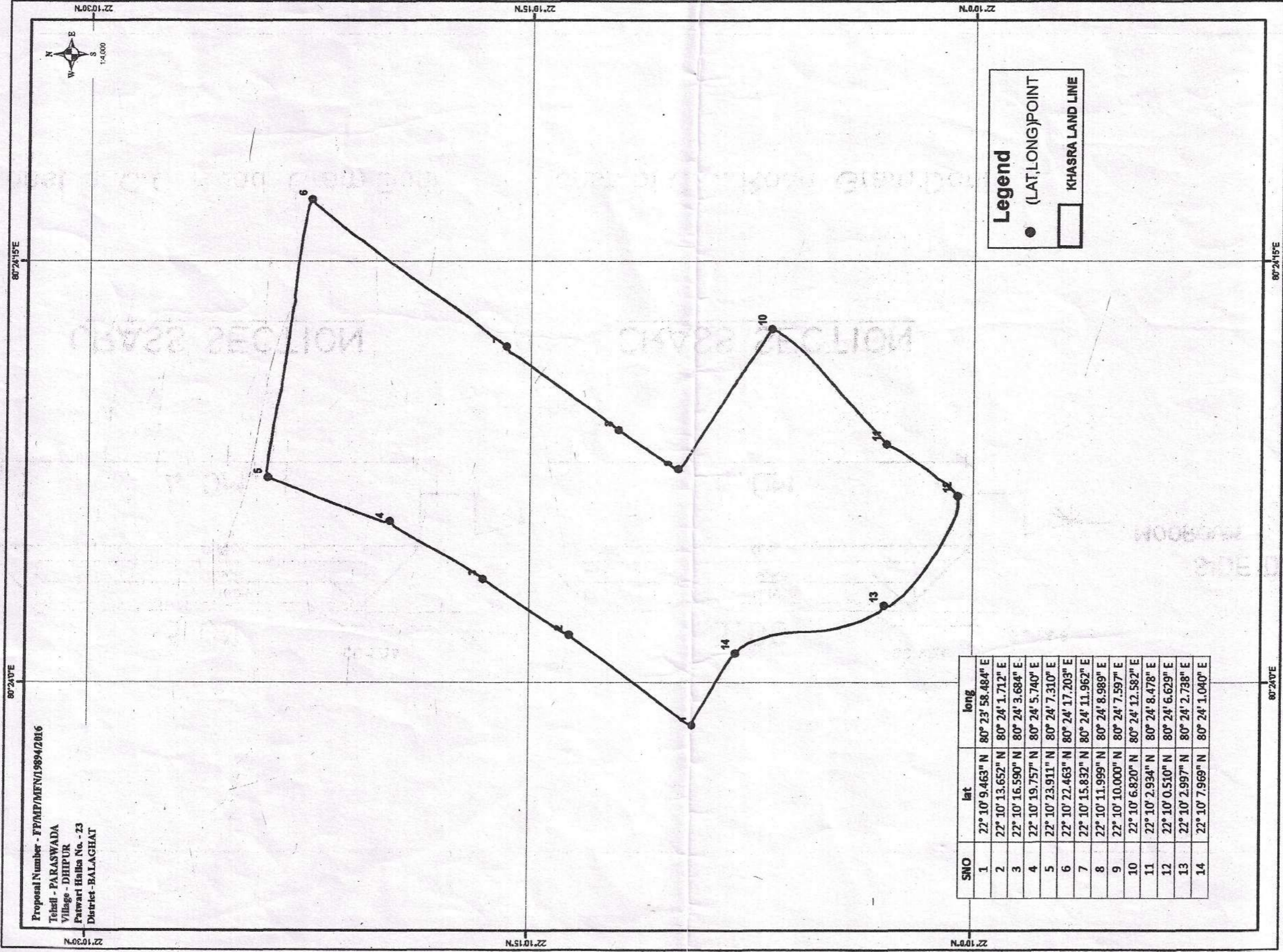
Sharad Mankar
Civil Engineer
Regd. Building Planner
Lic.No.-BGT100236
Mob.-7000751303

AREA: 17.386 ha. DHIPUR

AREA SUITABLE FOR FORESTATION

GEOREFERENCE MAP
Compensatory Afforestation Land Map
District -Balaghat

(AREA: 17.0565 ha. DHIPUR)



Sharad Mankar
Civil Engineer
Prog. Building Planner
Lic.No.-BGT100236
Mob.-7000751303

अपूर्ण फेरी एसाय
Alka Sharma
जनरल डी