

जिल्हाधिकारी कार्यालय, चंद्रपूर





जिल्हा स्तरीय वनहक्क सभा

दि. 29/06/2019

आज दिनांक 29/06/2019 रोजी 4.00 वाजता जिल्हाधिकारी, कार्यालय चंद्रपूर येथील वीस कलमी सभागृहात मा. जिल्हाधिकारी, चंद्रपूर यांच्या अध्यक्षतेखाली

- 1) Deputy Chief Engineer, C-II, South Central Railway, Kazipet यांना Kazipet - Ballharshah 3rd Line Between Wirur Railway station to Sirpur Town Railway station या प्रकल्पाकरीता आवश्यक एकुण 31.98 हे. आर वनजमीन.
- 2) कार्यकारी अभियंता, आसोलामेंडा प्रकल्प नुतनीकरण विभाग क्र. 1, मुल, ता. मुल, जि. चंद्रपूर यांना आसोलामेंडा प्रकल्पाची उंची वाढविण्याकरीता ता. सिंदेवाही, ता. मुल, ता. सावली व ता. पोंभुर्णा येथील आवश्यक एकुण $((168.859+7.735+125.676+13.473) = 315.743$ हे आर वनजमीन

वरील प्रकल्पाकरीता FRA Certificate निर्गमित करण्याबाबत जिल्हा स्तरीय वनहक्क समितीची बैठक आयोजित करण्यात आली आहे. सदर बैठकीस खालील प्रमाणे जिल्हा स्तरीय वनहक्क समितीचे अधिकारी, पदाधिकारी व अ. शा. सदस्य उपस्थित होते.

| | नाव | पदनाम | स्वाक्षरी |
|----|---|---|---|
| 1 | डॉ. कुणाल खेमणार | मा. जिल्हाधिकारी, चंद्रपूर (अध्यक्ष) | ६ |
| 2 | श्री. सचिन कलत्रे | मा. अतिरिक्त जिल्हाधिकारी, चंद्रपूर. (सदस्य सचिव) |  |
| 3 | श्री. जी. व्ही. हिरे, | उपवनसंरक्षक, मध्य चांदा वन विभाग, चंद्रपूर. (सदस्य) |  |
| 4 | श्री. एन. एस. लडकत | उपसंचालक (कोअर झोन) ताडोबा अंधारी व्याघ्र प्रकल्प, चंद्रपूर. (सदस्य) | |
| 5 | श्री. कुलरांज सिंह, | उपवनसंरक्षक, ब्रम्हपूरी वन विभाग, ब्रम्हपूरी. (सदस्य), | |
| 6 | श्री. जी. गुरुप्रसाद | उपसंचालक (बफर) ताडोबा अंधारी व्याघ्र प्रकल्प, चंद्रपूर. (सदस्य) | |
| 7 | श्री. ए. एल. सोनकुसरे, | विभागीय वन अधिकारी, चंद्रपूर वन विभाग, चंद्रपूर. (सदस्य) | |
| 8 | श्रीमती योगिता धनराज डबले, जिल्हा परिषद सदस्या, मु. चिचबोडी, पो. मोखाळा, ता. सावली, जि. चंद्रपूर | |  |
| 9 | श्री. हरिष मारोतराव गेडाम, जिल्हा परिषद सदस्य, मु. पो. बामणी (दुधोली) ता. बल्लारपूर, जि. चंद्रपूर | |  |
| 10 | श्री. रणजित गजानन सोयाम, जिल्हा परिषद सदस्य, मु. पो. साखरवाही ता. जि. चंद्रपूर | | |

(For projects other than linear Projects)

Government of Maharashtra

Office of the District Collector, Chandrapur

No./karya-4/RB-II/2019/ ५१

Dated :- 5.7.2019

TO WHOM SO EVER IT MAY CONCERN

In compliance of the Ministry of Environment and Forests (MoEF), Government of India's letter No. 11-9/98-FC(pt.) dated 3rd August 2009 wherein the MoEF issued guidelines on submission of evidences for having initiated and completed the process of settlement of rights under the Scheduled Tribes and Other Traditional Forest Dwellers (Recognition of Forest Right) Act, 2006 ('FRA', for short) on the forest land proposed to be diverted for non-forest purposes, it is certified that 315.743 hectares of forest land proposed to be diverted in favour of **Executive Engineer, Asolamendha Project Renovation Division No. 1, Mul (Chandrapur)** (name of user agency) for **Construction of Asolamendha dam Renovation Project** (Purpose for diversion of forest land) in Chandrapur district falls within Jurisdiction of 30 village(s) in Sindewahi, Sawali, Mul and Pombhurna Tehsil. The detail of which are given in Annexure A attached herewith.

It is further certified that:

- The complete process for identification and settlement of rights under the FRA has been carried out for the entire 315.743 hectares of forest land proposed for diversion. A copy of records of all consultations and meetings of the Forest Right Committee, Gram Sabha, Sub-Division Level Committee and the District Level Committee are enclosed as annexure 1 to annexure 4.
- The proposal for such diversion (with full details of the project and its implications, in vernacular/local language) have been placed before each concerned Gram Sabha of forest dwellers, who are eligible under the FRA;
- The each of concerned Gram Sabha has Certified that all formalities/processes under the FRA have been carried out, and that they have given their consent to the proposed diversion and the compensation and ameliorative measures, if any, having understood the purpose and details of proposed diversion. A copy of certificate issued by the Gram Sabha of 30 villages is enclosed as annexure 1.
- The discussion and decisions on such proposals had taken place only when there was a quorum of minimum 50% of the members of Gram Sabha present;
- The diversion of forest land for facilities managed by the Government as required under section 3 (2) of the FRA have been completed and the Gram Sabhas have given their consent to it;
- The rights of Primitive Tribal Groups and Pre-Agricultural Communities, where applicable have been specifically safeguarded as per section 3(1) (e) of the FRA.



Kunal Khemnar
Kunal Khemnar
Collector, Chandrapur