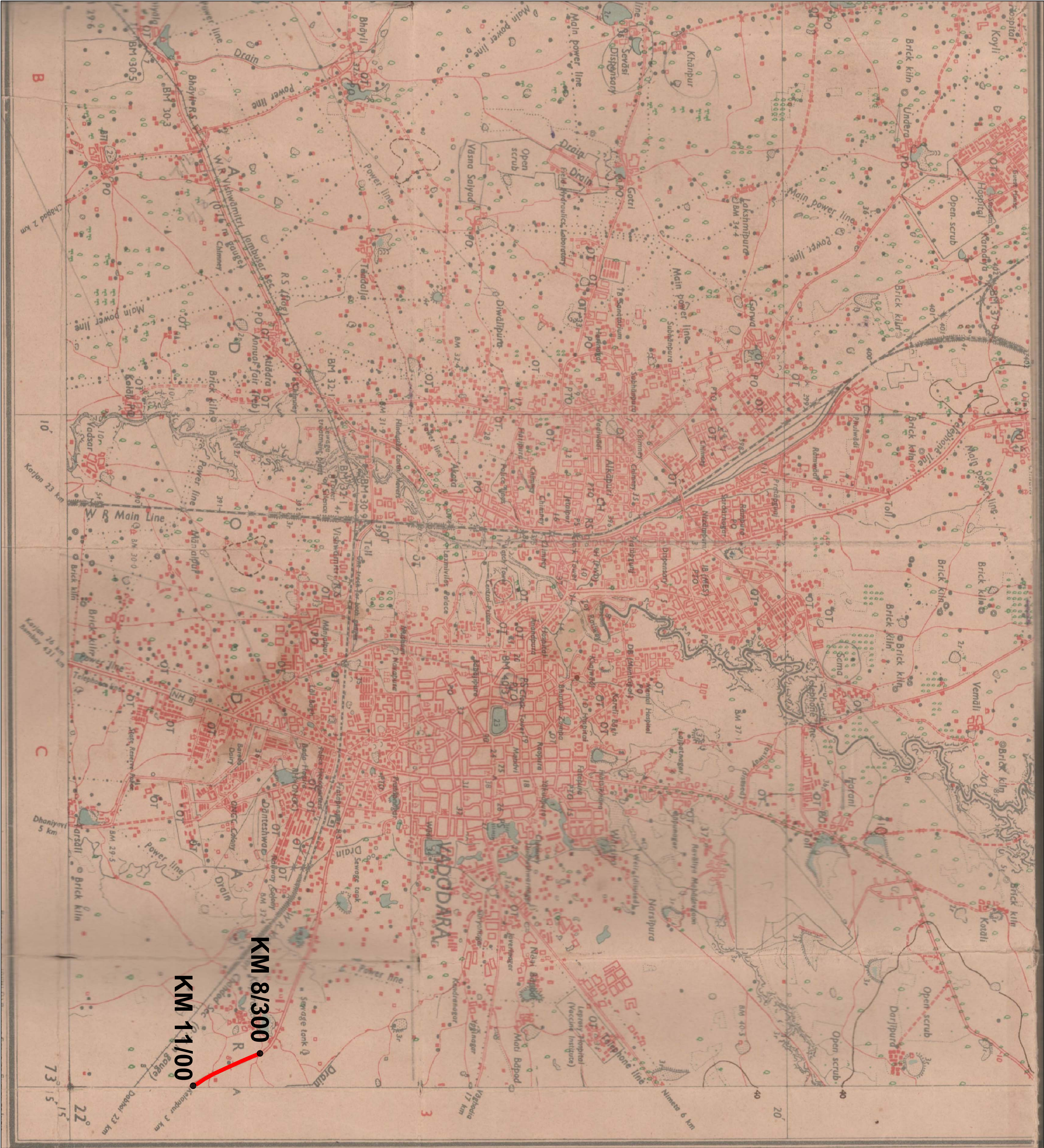
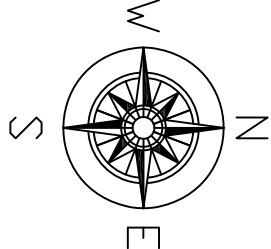


Name Of Work :- Proposal For Widening And Strengthening Four Lane With Paved Shoulder of

Vadodara Dabhoi Road

KM.8/300 TO 29/600

Sheet No. 1/2 (8/300 to 11/00)



Deputy Executive Engineer  
Dabhoi (R&B) Sub Division  
Dabhoi

Executive Engineer  
District (R&B) Division  
Vadodara



INDIA  
REFER TO THIS MAP AS - 1:50,000  
SHEET 46 F/8 FIRST EDITION

RESTRICTED

GUJARAT

VADODRA DISTRICT.

Surveyed 1969-70.

Magnetic Variation from True North about 1° West in 1970.  
(Annual change negligible).

No. 46 F/8

1:50,000

HEIGHTS & CONTOURS IN METRES  
CONTOUR INTERVAL 20 METRES

Water features are shown in blue where they generally contain water.  
Majority of unimproved roads in this sheet are marked in dry season.  
The kilometre scale numbers along roads, railways, etc., are shown in small type e.g. 5' where milepost numbers are shown in upright type e.g. 5.

Contours are approximate.  
A relief height, if any, represents the approximate height, in metres, between the top and bottom of a steep slope.  
Wooded areas are colored green. Scattered trees and other vegetation are in green, but prominent surveyed trees are in black.

1. Edition 1971.

REFER TO THIS MAP AS - 1:50,000  
SHEET 46 F/8 FIRST EDITION

INDIA

RESTRICTED

This map is not to be used for any purpose other than that for which it was prepared and is not to be used for any other purpose without the written consent of the Survey of India.

GOVERNMENT OF INDIA COPYRIGHT, 1971.  
Price Five Rupees

**Executive Engineer  
District (R&B) Division  
Vadodra**

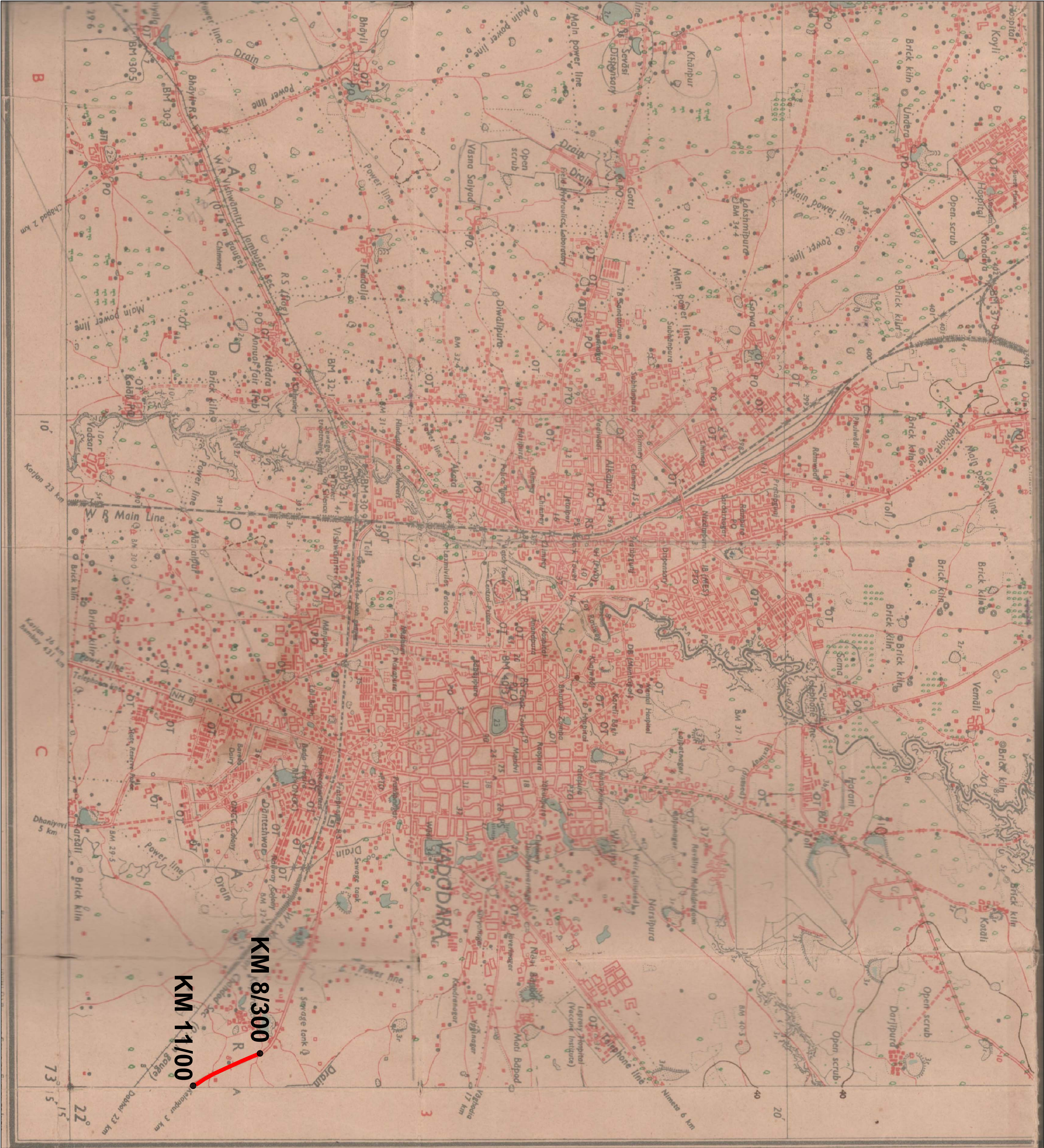
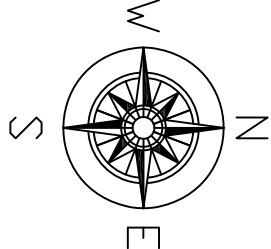


Name Of Work :- Proposal For Widening And Strengthening Four Lane With Paved Shoulder of

Vadodara Dabhoi Road

KM.8/300 TO 29/600

Sheet No. 1/2 (8/300 to 11/00)



Deputy Executive Engineer  
Dabhoi (R&B) Sub Division  
Dabhoi

Executive Engineer  
District (R&B) Division  
Vadodara



INDIA  
REFER TO THIS MAP AS - 1:50,000  
SHEET 46 F/8 FIRST EDITION

RESTRICTED

GUJARAT

VADODRA DISTRICT.

Surveyed 1969-70.

Magnetic Variation from True North about 1° West in 1970.  
(Annual change negligible).

No. 46 F/8

Map details include:  
- Grid coordinates: 73° 15' to 73° 30' E, 22° 15' to 22° 30' N.  
- Scale: 1:50,000.  
- Legend: Symbols for roads, railways, rivers, and other features.  
- Elevation: Contour interval of 20 metres.  
- Magnetic Variation: 1° West in 1970.  
- Surveyed: 1969-70.  
- Sheet: 46 F/8, First Edition.

**Executive Engineer  
District (R&B) Division  
Vadodra**