



(CHECK LIST SERIAL NUMBER:-10)

JUSTIFICATION FOR LOCATING THE PROJECT IN FOREST AREA.


5.6375 hectare of forest land is required for the construction of link Road FROM DADRIARA TO CHAKKI KM. 0/0 TO 13/500. The total length of the road is 13.500 Kms out of which 11.275 Kms of road will pass through the forest land and 2.225Kms pass through private land. This road is being constructed to provide motor link to the villages Merari, Jadrog, Chihun, Rathbhora and Chakki road will cater to the need of population approx. 1904 souls (as per census 2011) and will give a boost to the local economy. For the construction of this road 6.2455 hectare of forest land required to be diverted.

Three alternatives which were technically feasible were explored. Since all the beneficiary villages are surrounded by forests hence all the three alignments have to necessarily pass through forest area. If the primary objective of linking the villages to the Motor road is to be achieved. Hence there is no escape from using the forest land out of three alternatives the one which involves lesser number of forest land as well as trees has been finalized for the construction of road.


Assistant Engineer
Sihunta Sub Division
HPPWD Sihunta


Executive Engineer
Dalhousie Division
HPPWD Dalhousie

Countersigned by:-


Divisional Forest Officer,
Dalhousie Forest Division,
Dalhousie, Distt. Chamba HP
Office seal _____