Laying Optical Fiber Cable within RoW of the existing Road of SH-337 and SH-356 from Nagpur/Bhandara district border to Chicholi in District Bhandara in the State of Maharashtra.

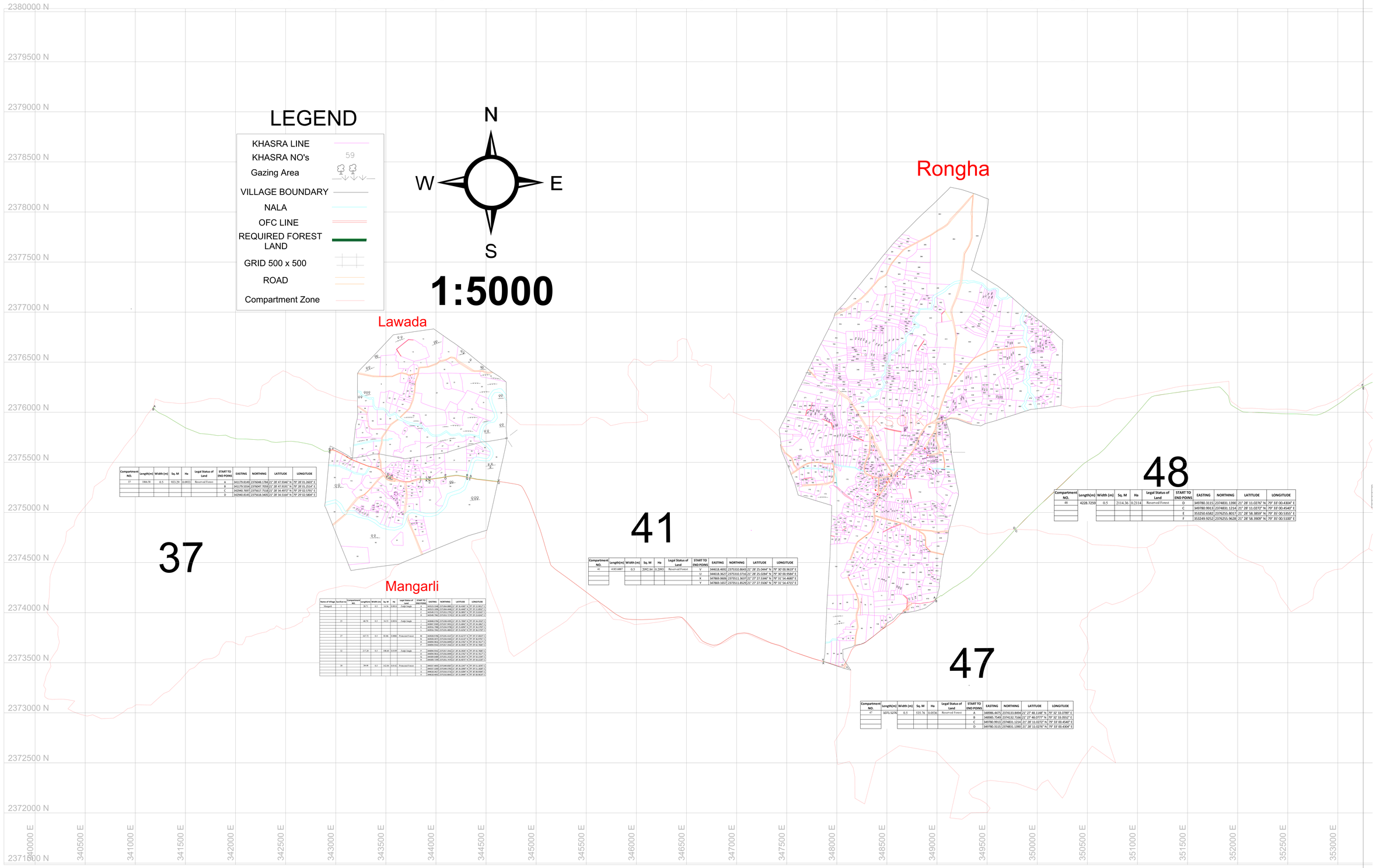

Compartment NO.	Length(m)	Width (m)	Sq. M	Ha	Legal Status of Land	START TO END POINS	EASTING	NORTHING	LATITUDE	LONGITUDE
37	1866.58	0.5	933.29	0.0933	Reserved Forest	A	341179.8148	2376048.1786	21° 28' 47.9346" N	79° 28' 01.2603" E
						B	341179.5054	2376047.7059	21° 28' 47.9335" N	79° 28' 01.2514" E
						C	342940.7697	2375617.7518	21° 28' 34.4972" N	79° 29' 02.5791" E
						D	342940.8181	2375618.3405	21° 28' 34.5164" N	79° 29' 02.5804" E

Compartment NO.	Length(m)	Width (m)	Sq. M	Ha	Legal Status of Land	START TO END POINS	EASTING	NORTHING	LATITUDE	LONGITUDE
41	4165.6887	0.5	2082.84	0.2083	Reserved Forest	T	346618.4692	2375310.8641	21° 28' 25.0444" N	79° 30' 00.9610" E
						U	346618.9627	2375310.3716	21° 28' 25.0284" N	79° 30' 00.9584" E
						X	347869.0606	2373511.3657	21° 27' 27.5360" N	79° 31' 54.4680" E
						Y	347869.1657	2373511.8529	21° 27' 27.5506" N	79° 31' 54.4715" E

Name of Village	Sec/Cat no	Compartment NO.	Length(m)	Width (m)	Sq. M	Ha	Legal Status of Land	START TO END POINS	EASTING	NORTHING	LATITUDE	LONGITUDE
Mangarli	1		28.71	0.5	14.36	0.0014	Zadji Jangle	A	342511.5348	2375364.8881	21° 28' 35.4585" N	79° 29' 12.0012" E
								B	342511.6392	2375364.8481	21° 28' 35.4585" N	79° 29' 12.0032" E
								G	342449.5713	2375351.3782	21° 28' 35.0067" N	79° 29' 15.0167" E
								H	342449.7962	2375351.3782	21° 28' 35.0067" N	79° 29' 15.0242" E
	21		68.79	0.5	34.39	0.0034	Zadji Jangle	I	342848.5768	2375328.4395	21° 28' 33.7004" N	79° 29' 24.1502" E
								J	342848.5768	2375328.4395	21° 28' 33.7004" N	79° 29' 24.1502" E
								K	342916.7982	2375325.9982	21° 28' 33.6004" N	79° 29' 26.3750" E
								L	342916.7982	2375325.4802	21° 28' 33.6004" N	79° 29' 26.3750" E
	27	44	167.72	0.5	83.86	0.0084	Protected Forest	M	343026.9700	2375325.4802	21° 28' 33.6037" N	79° 29' 30.0027" E
								N	343026.9972	2375324.9802	21° 28' 33.6037" N	79° 29' 30.0027" E
								O	343094.9832	2375324.4802	21° 28' 33.7427" N	79° 29' 32.7427" E
								P	343094.9542	2375327.3942	21° 28' 33.8006" N	79° 29' 32.7427" E
	32		117.26	0.5	58.63	0.0059	Zadji Jangle	Z	343094.9542	2375327.3942	21° 28' 33.8006" N	79° 29' 32.7408" E
								O	343094.9832	2375324.4802	21° 28' 33.7427" N	79° 29' 32.7427" E
								P	343094.9542	2375327.3942	21° 28' 33.8006" N	79° 29' 32.7408" E
								N	343095.1995	2375325.7625	21° 28' 33.8475" N	79° 29' 32.5187" E
	36		264.48	0.5	132.24	0.0132	Protected Forest	S	343027.4800	2375349.4587	21° 28' 34.2247" N	79° 29' 31.1870" E
								T	343027.5000	2375349.3587	21° 28' 34.2247" N	79° 29' 31.1870" E
								U	343028.3617	2375350.3350	21° 28' 34.2268" N	79° 29' 30.8580" E
								V	343028.3617	2375350.8650	21° 28' 34.2268" N	79° 29' 30.9627" E

Compartment NO.	Length(m)	Width (m)	Sq. M	Ha	Legal Status of Land	START TO END POINS	EASTING	NORTHING	LATITUDE	LONGITUDE
47	1071.5276	0.5	535.76	0.0536	Reserved Forest	A	348986.4475	2374133.8494	21° 27' 48.1148" N	79° 32' 33.0789" E
						B	348985.7549	2374132.7166	21° 27' 48.0777" N	79° 32' 33.0552" E
						C	349780.9913	2374831.1214	21° 28' 11.0272" N	79° 32' 00.4540" E
						D	349780.9115	2374831.1390	21° 28' 11.0276" N	79° 32' 00.4304" E

Compartment NO.	Length(m)	Width (m)	Sq. M	Ha	Legal Status of Land	START TO END POINS	EASTING	NORTHING	LATITUDE	LONGITUDE
48	4228.7259	0.5	2114.36	0.2114	Reserved Forest	D	349780.3115	2374831.1390	21° 28' 11.0276" N	79° 32' 00.4304" E
						C	349780.9913	2374831.1214	21° 28' 11.0272" N	79° 32' 00.4540" E
						E	353250.6582	2376255.8017	21° 28' 58.3850" N	79° 35' 00.5355" E
						F	353249.9252	2376255.9628	21° 28' 58.3900" N	79° 35' 00.5100" E

Laying Optical Fiber Cable within RoW of the existing Road of SH-337 and SH-356 from Nagpur/Bhandara district border to Chicholi in District Bhandara in the State of Maharashtra.

LEGEND

- KHASRA LINE
- KHASRA NO's (59)
- Gazing Area
- VILLAGE BOUNDARY
- NALA
- OFC LINE
- REQUIRED FOREST LAND
- GRID 500 x 500
- ROAD
- Compartment Zone

N
W E
S

1:5000

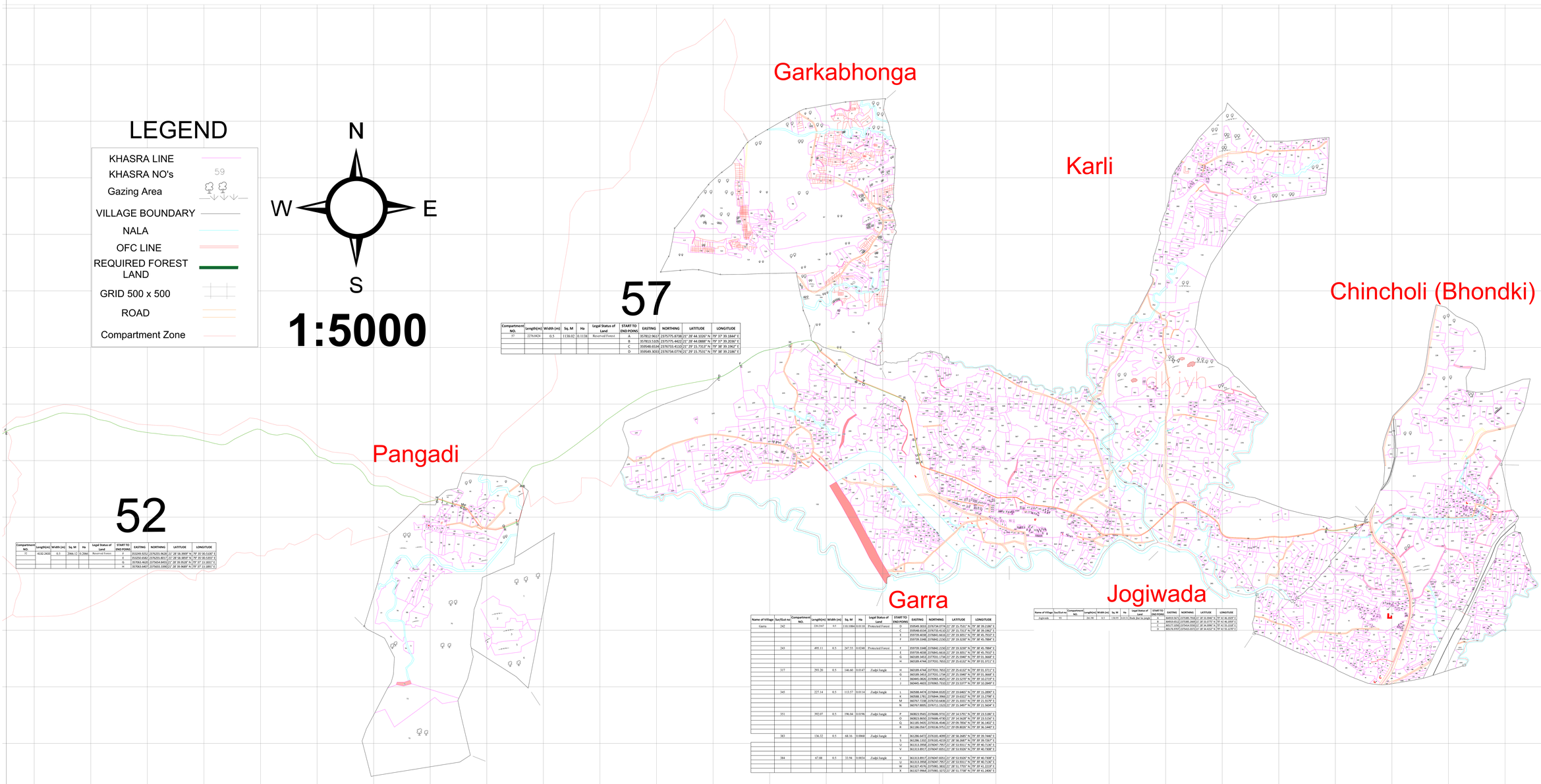

Compartment NO.	Length(m)	Width (m)	Sq. M	Ha	Legal Status of Land	START TO END POINS	EASTING	NORTHING	LATITUDE	LONGITUDE
57	2276.0424	0.5	1138.02	0.1138	Reserved Forest	A	357812.9617	2375775.8738	21° 29' 44.1020" N	79° 37' 39.1844" E
						B	357813.5105	2375775.4423	21° 29' 44.0888" N	79° 37' 39.2038" E
						C	359548.6534	2376719.4110	21° 29' 15.7313" N	79° 38' 39.1962" E
						D	359549.3033	2376734.0774	21° 29' 15.7531" N	79° 38' 39.2186" E

Compartment NO.	Length(m)	Width (m)	Sq. M	Ha	Legal Status of Land	START TO END POINS	EASTING	NORTHING	LATITUDE	LONGITUDE
52	4132.2418	0.3	2066.12	0.2066	Reserved Forest	A	353249.9255	2376255.9628	21° 28' 58.3969" N	79° 35' 00.5200" E
						E	353250.6582	2376255.8812	21° 28' 58.3859" N	79° 35' 00.5392" E
						G	357063.4682	2375654.8492	21° 28' 39.9528" N	79° 37' 13.1831" E
						H	357063.6407	2375653.3392	21° 28' 39.9489" N	79° 37' 13.1892" E

Name of Village	Sur/Gut no	Compartment NO.	Length(m)	Width (m)	Sq. M	Ha	Legal Status of Land	START TO END POINS	EASTING	NORTHING	LATITUDE	LONGITUDE
Garra	242		293.5167	0.5	135.1084	0.01351	Protected Forest	D	359549.3033	2376734.0774	21° 29' 15.7531" N	79° 38' 39.2186" E
								C	359548.6534	2376719.4110	21° 29' 15.7313" N	79° 38' 39.1962" E
								E	359739.4038	2376841.6616	21° 29' 19.3051" N	79° 38' 45.7910" E
								F	359739.1348	2376842.2150	21° 29' 19.3230" N	79° 38' 45.7884" E
	243		499.11	0.5	247.55	0.0248	Protected Forest	F	359739.1348	2376842.2150	21° 29' 19.3230" N	79° 38' 45.7884" E
								E	359739.4038	2376841.6616	21° 29' 19.3051" N	79° 38' 45.7910" E
								G	365189.3453	2377931.1734	21° 29' 25.5940" N	79° 39' 01.3668" E
								H	365189.4744	2377931.7935	21° 29' 25.6132" N	79° 39' 01.3717" E
	317		293.20	0.5	146.60	0.0147	Zudpi Jungle	H	365189.4744	2377931.7935	21° 29' 25.6132" N	79° 39' 01.3717" E
								G	365189.3453	2377931.1734	21° 29' 25.5940" N	79° 39' 01.3668" E
								I	360441.0826	2376965.4025	21° 29' 23.5470" N	79° 39' 20.2719" E
								J	360445.4683	2376965.7310	21° 29' 23.5577" N	79° 39' 20.2849" E
	345		227.14	0.5	113.57	0.0114	Zudpi Jungle	L	360508.4474	2376844.6102	21° 29' 19.6407" N	79° 39' 23.2890" E
								K	360508.1781	2376844.3966	21° 29' 19.6322" N	79° 39' 23.2798" E
								M	360767.7198	2376710.6698	21° 29' 15.3331" N	79° 39' 33.5579" E
								N	360767.8005	2376711.1523	21° 29' 15.3497" N	79° 39' 21.5604" E
	351		392.07	0.5	196.04	0.0196	Zudpi Jungle	P	360823.9565	2376686.9731	21° 29' 14.5701" N	79° 39' 23.5186" E
								O	360823.8605	2376686.4708	21° 29' 14.5428" N	79° 39' 23.5158" E
								Q	361185.0435	2376536.4646	21° 29' 09.7056" N	79° 39' 36.1402" E
								R	361186.0567	2376536.9751	21° 29' 09.8026" N	79° 39' 36.1448" E
	383		136.32	0.5	68.16	0.0068	Zudpi Jungle	T	361286.6472	2376181.4099	21° 28' 58.2685" N	79° 39' 39.7440" E
								S	361286.1332	2376181.4210	21° 28' 58.2682" N	79° 39' 39.7262" E
								U	361313.3958	2376047.7957	21° 28' 53.9311" N	79° 39' 40.7138" E
								V	361313.8957	2376047.4351	21° 28' 53.9326" N	79° 39' 40.7308" E
	384		67.88	0.5	33.94	0.0034	Zudpi Jungle	V	361313.8957	2376047.4351	21° 28' 53.9326" N	79° 39' 40.7308" E
								U	361313.3958	2376047.7957	21° 28' 53.9311" N	79° 39' 40.7138" E
								W	361327.4576	2375981.3832	21° 28' 51.7757" N	79° 39' 41.2210" E
								X	361327.9964	2375981.0272	21° 28' 51.7748" N	79° 39' 41.2404" E

Name of Village	Sur/Gut no	Compartment NO.	Length(m)	Width (m)	Sq. M	Ha	Legal Status of Land	START TO END POINS	EASTING	NORTHING	LATITUDE	LONGITUDE
Jogiwada	40		261.96	0.5	130.97	0.0131	Deh (Jai Vi. Jungle)	A	364915.9212	2375385.7500	21° 28' 55.0440" N	79° 42' 46.1010" E
								B	364915.6512	2375385.2600	21° 28' 55.0370" N	79° 42' 46.1030" E
								C	365177.1950	2374414.5500	21° 28' 24.0000" N	79° 42' 55.1110" E
								D	365176.9707	2374415.0372	21° 28' 24.0132" N	79° 42' 55.1230" E

AREA STATEMENT

Laying Optical Fiber Cable within RoW of the existing Road of SH-337 and SH-356 from Nagpur/Bhandara district border to Chicholi in District Bhandara in the State of Maharashtra.

(Proposal No. FP/MH/OFC/156907/2022)

Name of Work/ Purpose	Villages/Taluka	Forest land required		Length (in Mt.)	Width (in Mt.)	Area		Legal Status of Land	Details of Non-forest land				Total Area In Ha.
		Sur/ Gut. No	Comptt. No			Sq.M	Ha.		Private land Sur / Gut No.	Length x Width (m)	Area (in Sq. M)	Area (in Ha.)	
Laying Optical Fiber	Bawanthadi South	-	37	1866.58	0.5	933.29	0.0933	Reserved Forests	-	-	-	0	0.0933
	Mangarli /Tumsar	1	-	28.71	0.5	14.36	0.0014	Zudpi Jungle	-	-	-	0	0.0014
		25	-	68.70	0.5	34.35	0.0034	Zudpi Jungle	-	-	-	0	0.0034
		27	-	167.72	0.5	83.86	0.0084	Protected Forests	-	-	-	0	0.0084
		32	-	217.20	0.5	108.60	0.0109	Zudpi Jungle	-	-	-	0	0.0109
		39	-	284.08	0.5	142.04	0.0142	Protected Forests	-	-	-	0	0.0142
	Bawanthadi South	-	41	4185.6887	0.5	2092.84	0.2093	Reserved Forests	-	-	-	0	0.2093
	Bawanthadi South	-	47	1071.5276	0.5	535.76	0.0536	Reserved Forests	-	-	-	0	0.0536
	Bawanthadi South	-	48	4228.7259	0.5	2114.36	0.2114	Reserved Forests	-	-	-	0	0.2114
	Bawanthadi South	-	52	4132.2433	0.5	2066.12	0.2066	Reserved Forests	-	-	-	0	0.2066
	Pangadi / Tumsar	41	-	97.5458	0.5	48.77	0.0049	Zudpi Jungle	-	-	-	0	0.0049
		26	-	18.9349	0.5	9.47	0.0009	Protected Forest	-	-	-	0	0.0009
		69	-	121.2393	0.5	60.62	0.0061	Bade jhar ka jungle	-	-	-	0	0.0061
	Bawanthadi South	-	57	2276.0424	0.5	1138.02	0.1138	Reserved Forests	-	-	-	0	0.1138
	Garra / Tumsar	242	-	220.2167	0.5	110.1084	0.0110	Protected Forest	-	-	-	0	0.0110
		243	-	495.11	0.5	247.55	0.0248	Protected Forest	-	-	-	0	0.0248
		317	-	293.20	0.5	146.60	0.0147	Zudpi Jungle	-	-	-	0	0.0147
		345	-	227.14	0.5	113.57	0.0114	Zudpi Jungle	-	-	-	0	0.0114
		351	-	392.07	0.5	196.04	0.0196	Zudpi Jungle	-	-	-	0	0.0196
		383	-	136.32	0.5	68.16	0.0068	Zudpi Jungle	-	-	-	0	0.0068
		384	-	67.88	0.5	33.94	0.0034	Zudpi Jungle	-	-	-	0	0.0034
	Jogiwada /Tumsar	93	-	261.90	0.5	130.95	0.0131	Bade jhar ka jungle	-	-	-	0	0.0131
	TOTAL		**-**	**20858.76**	**0.5**	**10429.38**	**1.0430**		-	-	-	0	**1.0430**

Laying Optical Fiber Cable within RoW of the existing Road of SH-337 and SH-356 from Nagpur/Bhandara district border to Chicholi in District Bhandara in the State of Maharashtra.

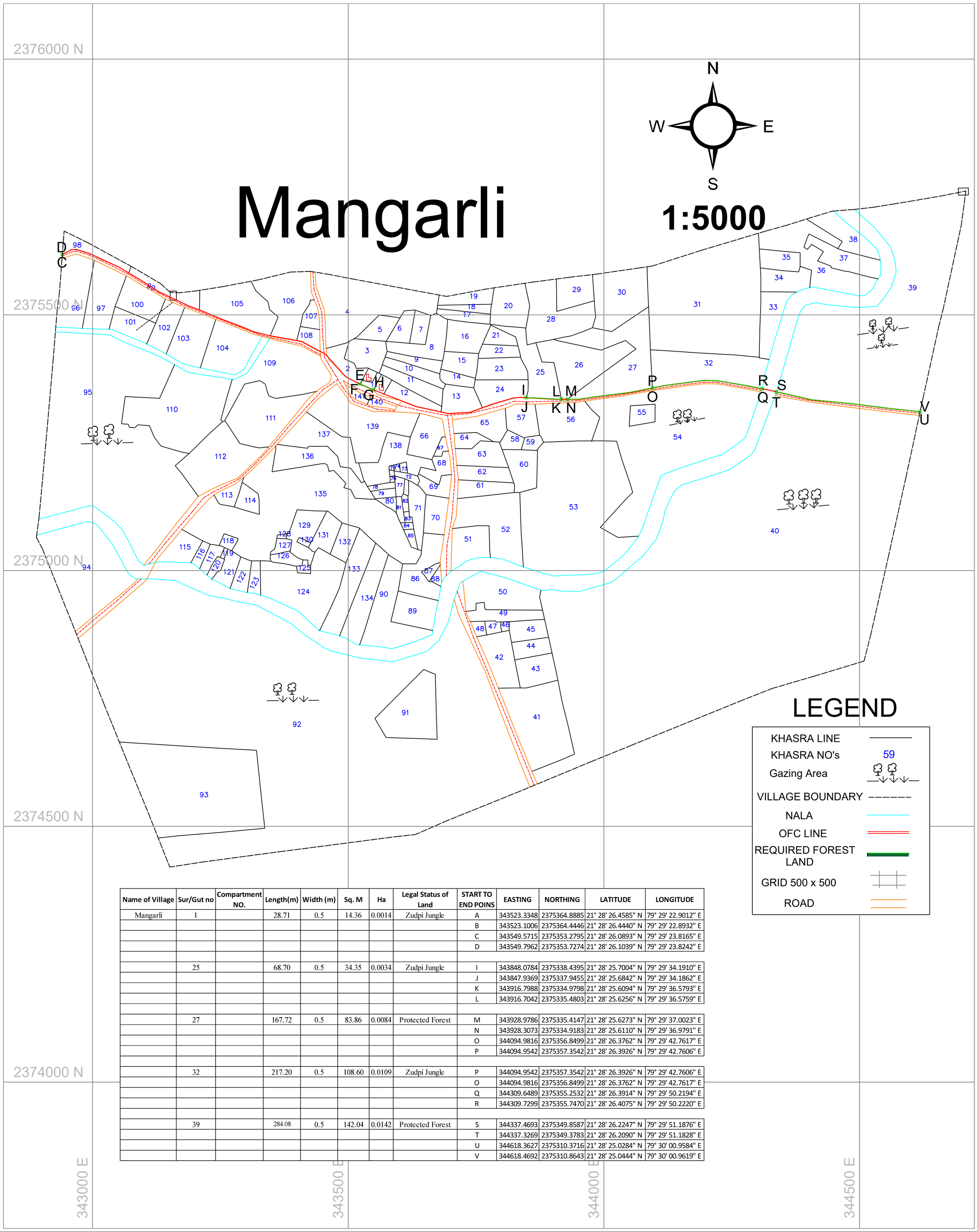

Name of Village	Sur/Gut no	Compartment NO.	Length(m)	Width (m)	Sq. M	Ha	Legal Status of Land	START TO END POINS	EASTING	NORTHING	LATITUDE	LONGITUDE
Mangarli	1		28.71	0.5	14.36	0.0014	Zudpi Jungle	A	343523.3348	2375364.8885	21° 28' 26.4585" N	79° 29' 22.9012" E
								B	343523.1006	2375364.4446	21° 28' 26.4440" N	79° 29' 22.8932" E
								C	343549.5715	2375353.2795	21° 28' 26.0893" N	79° 29' 23.8165" E
								D	343549.7962	2375353.7274	21° 28' 26.1039" N	79° 29' 23.8242" E
	25		68.70	0.5	34.35	0.0034	Zudpi Jungle	I	343848.0784	2375338.4395	21° 28' 25.7004" N	79° 29' 34.1910" E
								J	343847.9369	2375337.9455	21° 28' 25.6842" N	79° 29' 34.1862" E
								K	343916.7988	2375334.9798	21° 28' 25.6094" N	79° 29' 36.5793" E
								L	343916.7042	2375335.4803	21° 28' 25.6256" N	79° 29' 36.5759" E
	27		167.72	0.5	83.86	0.0084	Protected Forest	M	343928.9786	2375335.4147	21° 28' 25.6273" N	79° 29' 37.0023" E
								N	343928.3073	2375334.9183	21° 28' 25.6110" N	79° 29' 36.9791" E
								O	344094.9816	2375356.8499	21° 28' 26.3762" N	79° 29' 42.7617" E
								P	344094.9542	2375357.3542	21° 28' 26.3926" N	79° 29' 42.7606" E
	32		217.20	0.5	108.60	0.0109	Zudpi Jungle	P	344094.9542	2375357.3542	21° 28' 26.3926" N	79° 29' 42.7606" E
								O	344094.9816	2375356.8499	21° 28' 26.3762" N	79° 29' 42.7617" E
								Q	344309.6489	2375355.2532	21° 28' 26.3914" N	79° 29' 50.2194" E
								R	344309.7299	2375355.7470	21° 28' 26.4075" N	79° 29' 50.2220" E
	39		284.08	0.5	142.04	0.0142	Protected Forest	S	344337.4693	2375349.8587	21° 28' 26.2247" N	79° 29' 51.1876" E
								T	344337.3269	2375349.3783	21° 28' 26.2090" N	79° 29' 51.1828" E
								U	344618.3627	2375310.3716	21° 28' 25.0284" N	79° 30' 00.9584" E
								V	344618.4692	2375310.8643	21° 28' 25.0444" N	79° 30' 00.9619" E

Laying Optical Fiber Cable within RoW of the existing Road of SH-337 and SH-356 from Nagpur/Bhandara district border to Chicholi in District Bhandara in the State of Maharashtra.

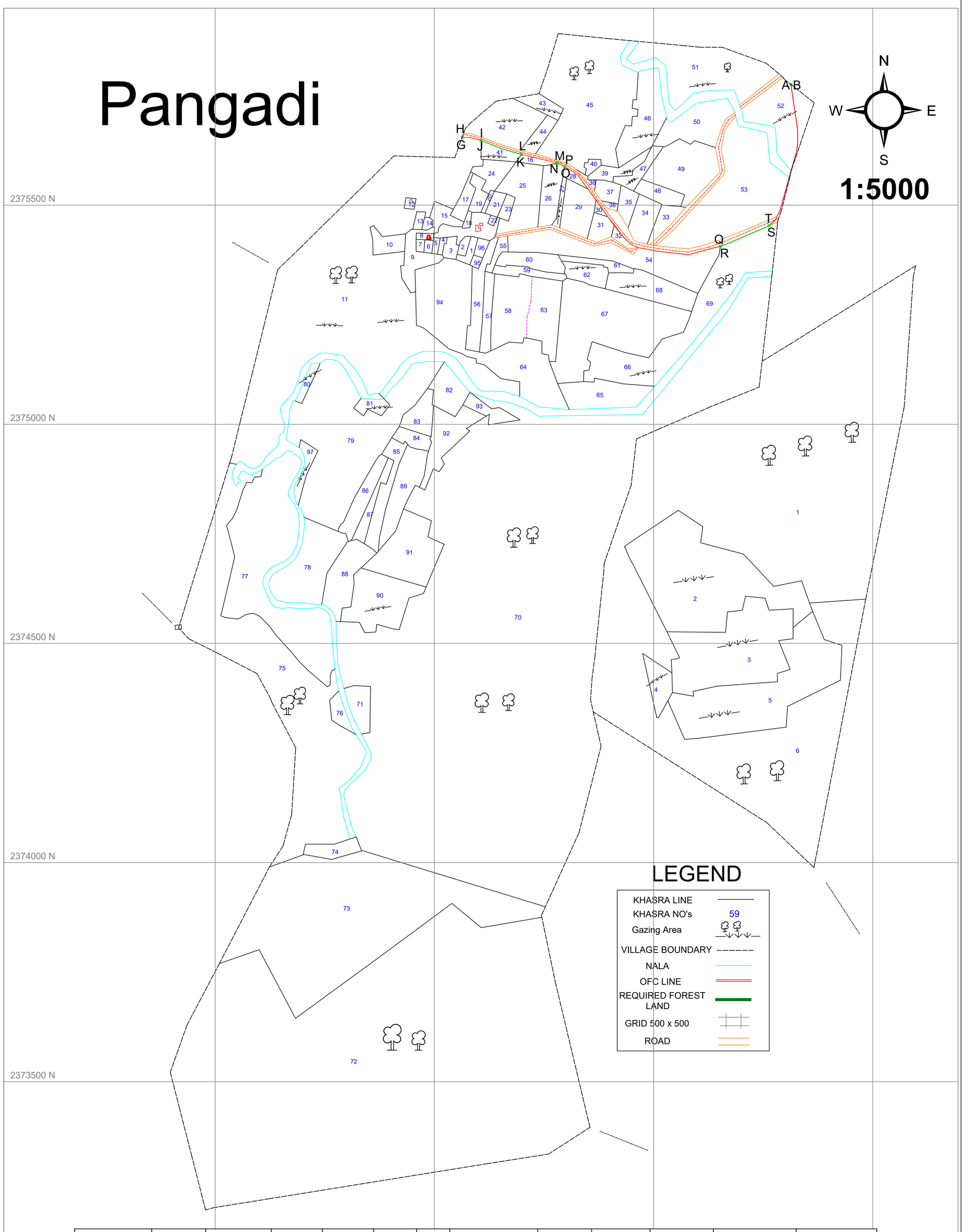

Name of Village	Sur/Gut no	Compartment NO.	Length(m)	Width (m)	Sq. M	Ha	Legal Status of Land	START TO END POINS	EASTING	NORTHING	LATITUDE	LONGITUDE
Pangadi	41		97.5458	0.5	48.77	0.0049	Zudpi Jungle	I	357106.6511	2375648.0506	21° 28' 39.7442" N	79° 37' 14.6856" E
								J	357106.6483	2375647.5115	21° 28' 39.7267" N	79° 37' 14.6856" E
								K	357198.4026	2375615.7653	21° 28' 38.7207" N	79° 37' 17.8830" E
								L	357198.7019	2375616.2081	21° 28' 38.7352" N	79° 37' 17.8932" E
	26		18.9349	0.5	9.47	0.0009	Protected Forest	M	357281.0930	2375595.8431	21° 28' 38.0966" N	79° 37' 20.7618" E
								N	357280.0023	2375595.6135	21° 28' 38.0888" N	79° 37' 20.7240" E
								O	357297.0574	2375587.7945	21° 28' 37.8394" N	79° 37' 21.3189" E
								P	357297.1506	2375588.3208	21° 28' 37.8566" N	79° 37' 21.3219" E
	69		121.2393	0.5	60.62	0.0061	Bade jhar ka jungle	Q	357652.7461	2375406.9747	21° 28' 32.0614" N	79° 37' 33.7309" E
								R	357652.6517	2375406.4315	21° 28' 32.0437" N	79° 37' 33.7278" E
								S	357764.0667	2375453.6937	21° 28' 33.6123" N	79° 37' 37.5840" E
								T	357762.6155	2375453.0719	21° 28' 33.5917" N	79° 37' 37.5337" E

Laying Optical Fiber Cable within RoW of the existing Road of SH-337 and SH-356 from Nagpur/Bhandara district border to Chicholi in District Bhandara in the State of Maharashtra.

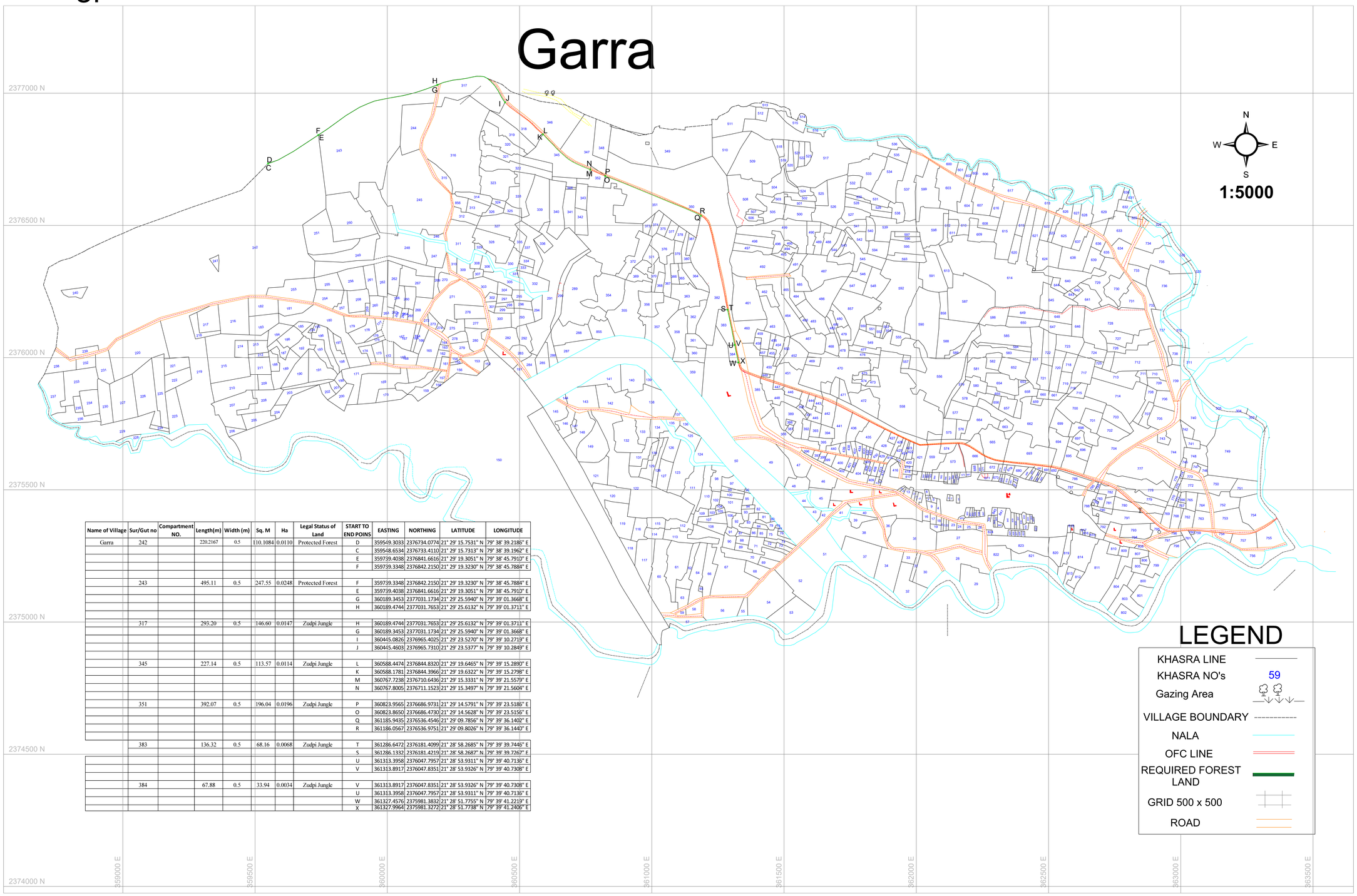

Name of Village	Sur/Gut no	Compartment NO.	Length(m)	Width (m)	Sq. M	Ha	Legal Status of Land	START TO END POINS	EASTING	NORTHING	LATITUDE	LONGITUDE
Garra	242		220.2167	0.5	110.1084	0.0110	Protected Forest	D	359549.3033	2376734.0774	21° 29' 15.7531" N	79° 38' 39.2186" E
								C	359548.6534	2376733.4110	21° 29' 15.7313" N	79° 38' 39.1962" E
								E	359739.4038	2376841.6616	21° 29' 19.3051" N	79° 38' 45.7910" E
								F	359739.3348	2376842.2150	21° 29' 19.3230" N	79° 38' 45.7884" E
	243		495.11	0.5	247.55	0.0248	Protected Forest	F	359739.3348	2376842.2150	21° 29' 19.3230" N	79° 38' 45.7884" E
								E	359739.4038	2376841.6616	21° 29' 19.3051" N	79° 38' 45.7910" E
								G	360189.3453	2377031.1734	21° 29' 25.5940" N	79° 39' 01.3668" E
								H	360189.4744	2377031.7653	21° 29' 25.6132" N	79° 39' 01.3713" E
	317		293.20	0.5	146.60	0.0147	Zudpi Jungle	H	360189.4744	2377031.7653	21° 29' 25.6132" N	79° 39' 01.3713" E
								G	360189.3453	2377031.1734	21° 29' 25.5940" N	79° 39' 01.3668" E
								I	360445.0826	2376965.4025	21° 29' 23.5270" N	79° 39' 10.2719" E
								J	360445.4603	2376965.7310	21° 29' 23.5377" N	79° 39' 10.2849" E
	345		227.14	0.5	113.57	0.0114	Zudpi Jungle	L	360588.4474	2376844.8320	21° 29' 19.6465" N	79° 39' 15.2890" E
								K	360588.1781	2376844.3966	21° 29' 19.6322" N	79° 39' 15.2798" E
								M	360767.7238	2376710.6436	21° 29' 15.3331" N	79° 39' 21.5579" E
								N	360767.8005	2376711.1523	21° 29' 15.3497" N	79° 39' 21.5604" E
	351		392.07	0.5	196.04	0.0196	Zudpi Jungle	P	360823.9565	2376686.9731	21° 29' 14.5791" N	79° 39' 23.5186" E
								O	360823.8650	2376686.4730	21° 29' 14.5628" N	79° 39' 23.5156" E
								Q	361185.9435	2376536.4546	21° 29' 09.7856" N	79° 39' 36.1402" E
								R	361186.0567	2376536.9751	21° 29' 09.8026" N	79° 39' 36.1440" E
	383		136.32	0.5	68.16	0.0068	Zudpi Jungle	T	361286.6472	2376181.4099	21° 28' 58.2685" N	79° 39' 39.7446" E
								S	361286.1332	2376181.4219	21° 28' 58.2687" N	79° 39' 39.7267" E
								U	361313.3958	2376047.7957	21° 28' 53.9311" N	79° 39' 40.7136" E
								V	361313.8917	2376047.8351	21° 28' 53.9326" N	79° 39' 40.7308" E
	384		67.88	0.5	33.94	0.0034	Zudpi Jungle	V	361313.8917	2376047.8351	21° 28' 53.9326" N	79° 39' 40.7308" E
								U	361313.3958	2376047.7957	21° 28' 53.9311" N	79° 39' 40.7136" E
								W	361327.4576	2375981.3832	21° 28' 51.7755" N	79° 39' 41.2219" E
								X	361327.9964	2375981.3272	21° 28' 51.7738" N	79° 39' 41.2406" E

Laying Optical Fiber Cable within RoW of the existing Road of SH-337 and SH-356 from Nagpur/Bhandara district border to Chicholi in District Bhandara in the State of Maharashtra.

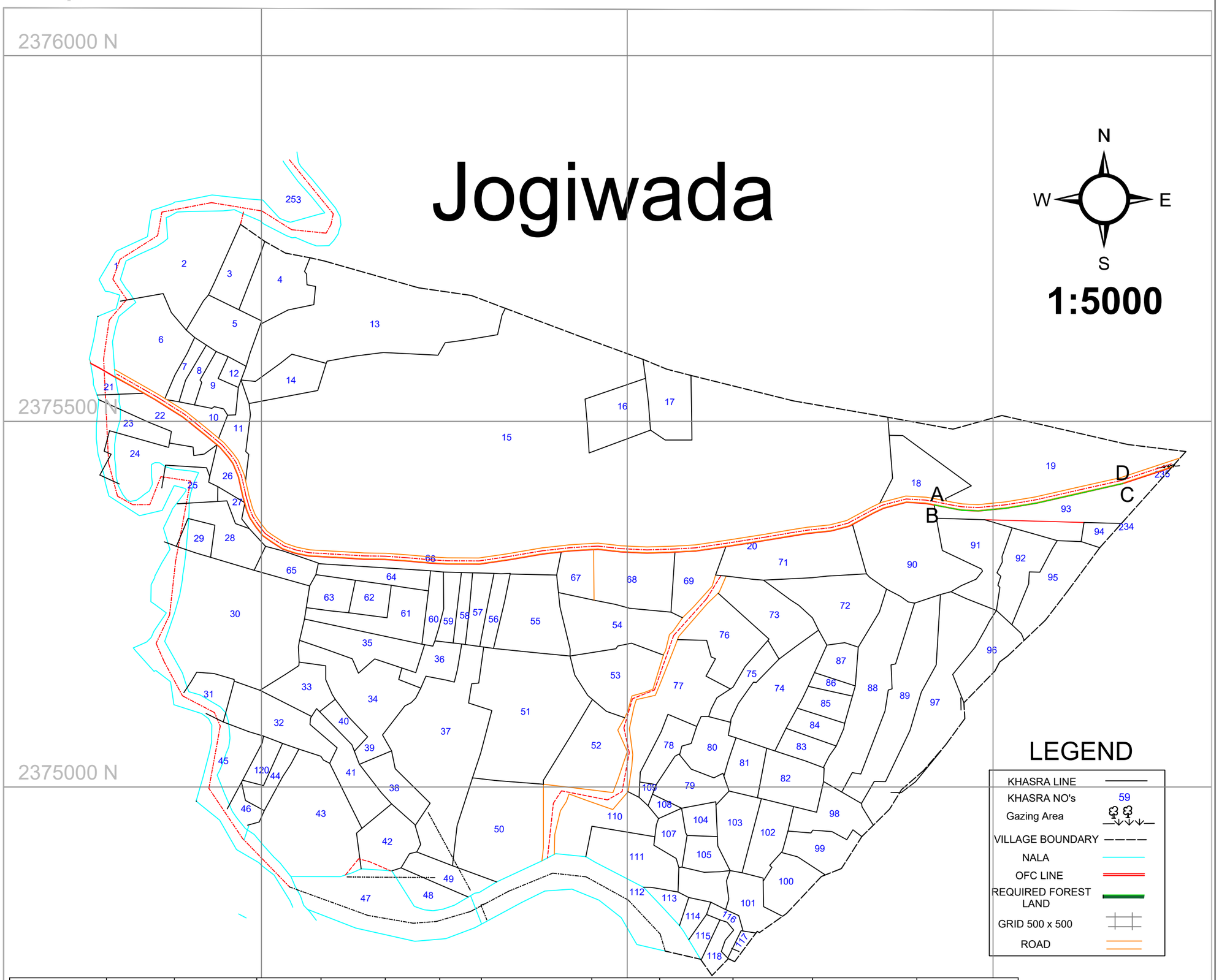

Name of Village	Sur/Gut no	Compartment NO.	Length(m)	Width (m)	Sq. M	Ha	Legal Status of Land	START TO END POINS	EASTING	NORTHING	LATITUDE	LONGITUDE
Jogiwada	93		261.90	0.5	130.95	0.0131	Bade jhar ka jungle	A	364919.5671	2375385.7918	21° 28' 33.3946" N	79° 41' 46.1929" E
								B	364919.6512	2375385.2669	21° 28' 33.3775" N	79° 41' 46.1959" E
								C	365177.1050	2375414.5550	21° 28' 34.3996" N	79° 41' 55.1318" E
								D	365176.9707	2375415.0372	21° 28' 34.4152" N	79° 41' 55.1270" E