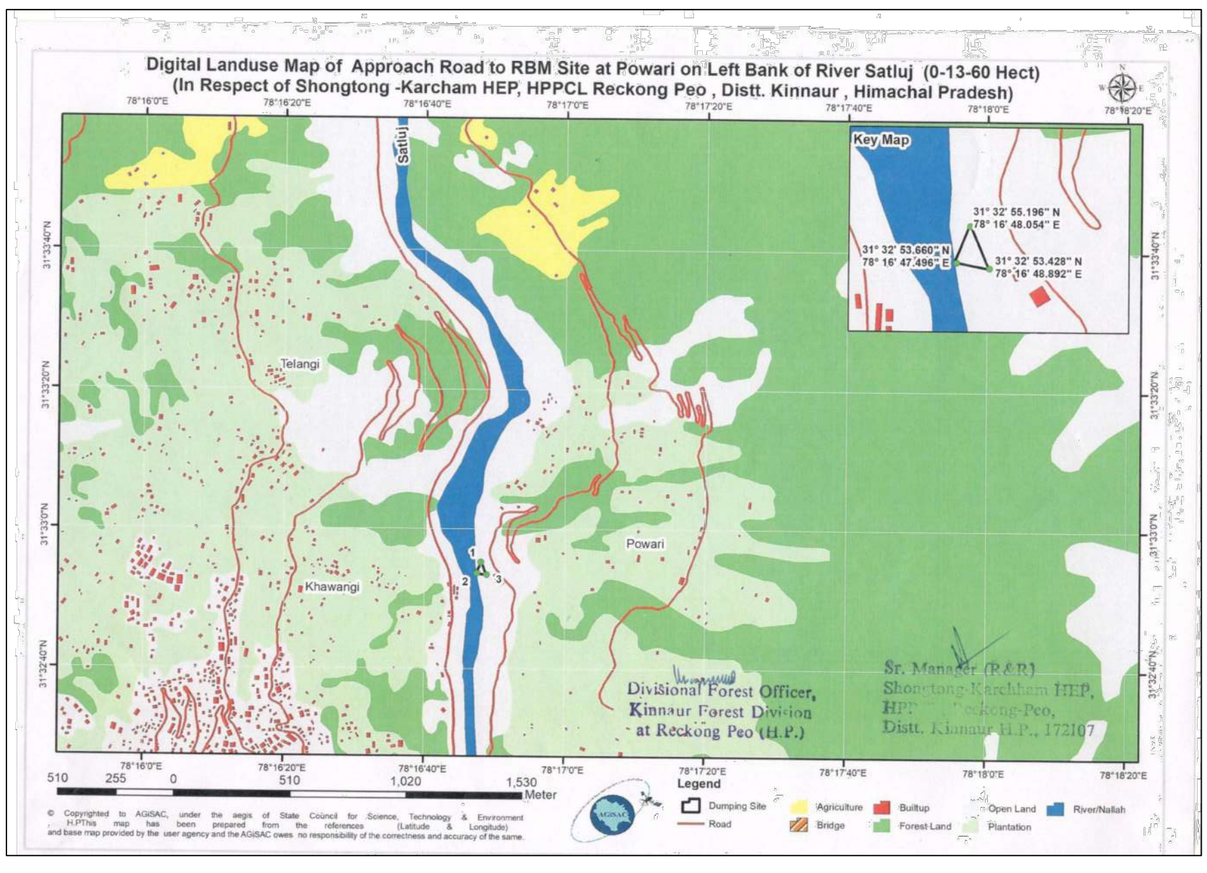
Digital Landuse Map of Approach Road to RBM Site at Powari on Left Bank of River Satluj (0-13-60 Hect)
(In Respect of Shongtong -Karcham HEP, HPPCL Reckong Peo , Distt. Kinnaur , Himachal Pradesh)
Key Map
Satluj
Telangi
Khawangi
Powari
Divisional Forest Officer,
Kinnaur Forest Division
at Reckong Peo (H.P.)
Sr. Manager (R&R)
Shongtong-Karchham HEP,
Distt. Kinnaur H.P., 172107
Legend
Dumping Site
Road
Agriculture
Bridge
Builtup
Forest Land
Open Land
Plantation
River/Nallah

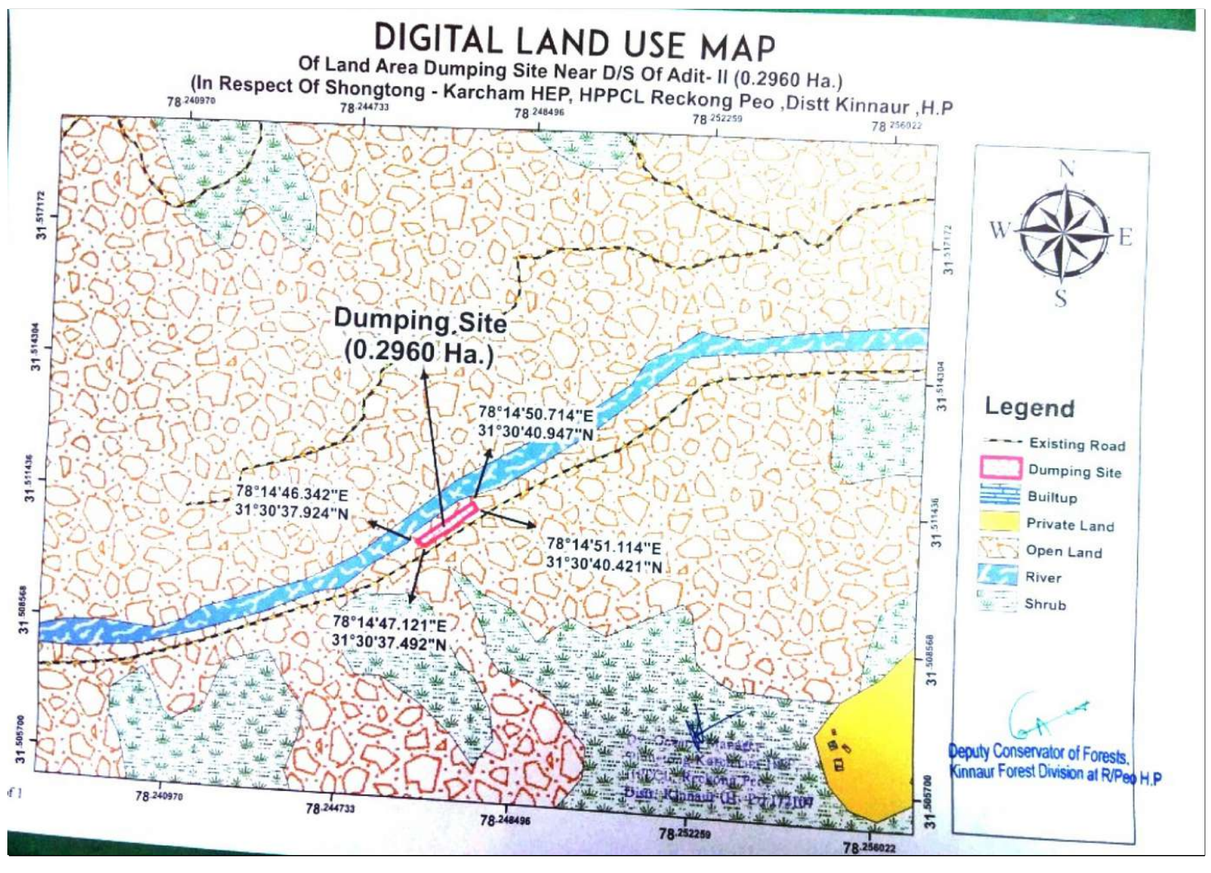
DIGITAL LAND USE MAP
Of Land Area Dumping Site Near D/S Of Adit- II (0.2960 Ha.)
(In Respect Of Shongtong - Karcham HEP, HPPCL Reckong Peo ,Distt Kinnaur ,H.P
Dumping Site
(0.2960 Ha.)
78°14'50.714"E
31°30'40.947"N
78°14'46.342"E
31°30'37.924"N
78°14'51.114"E
31°30'40.421"N
78°14'47.121"E
31°30'37.492"N
Legend
Existing Road
Dumping Site
Builtup
Private Land
Open Land
River
Shrub
Deputy Conservator of Forests,
Kinnaur Forest Division at R/Peo H.P

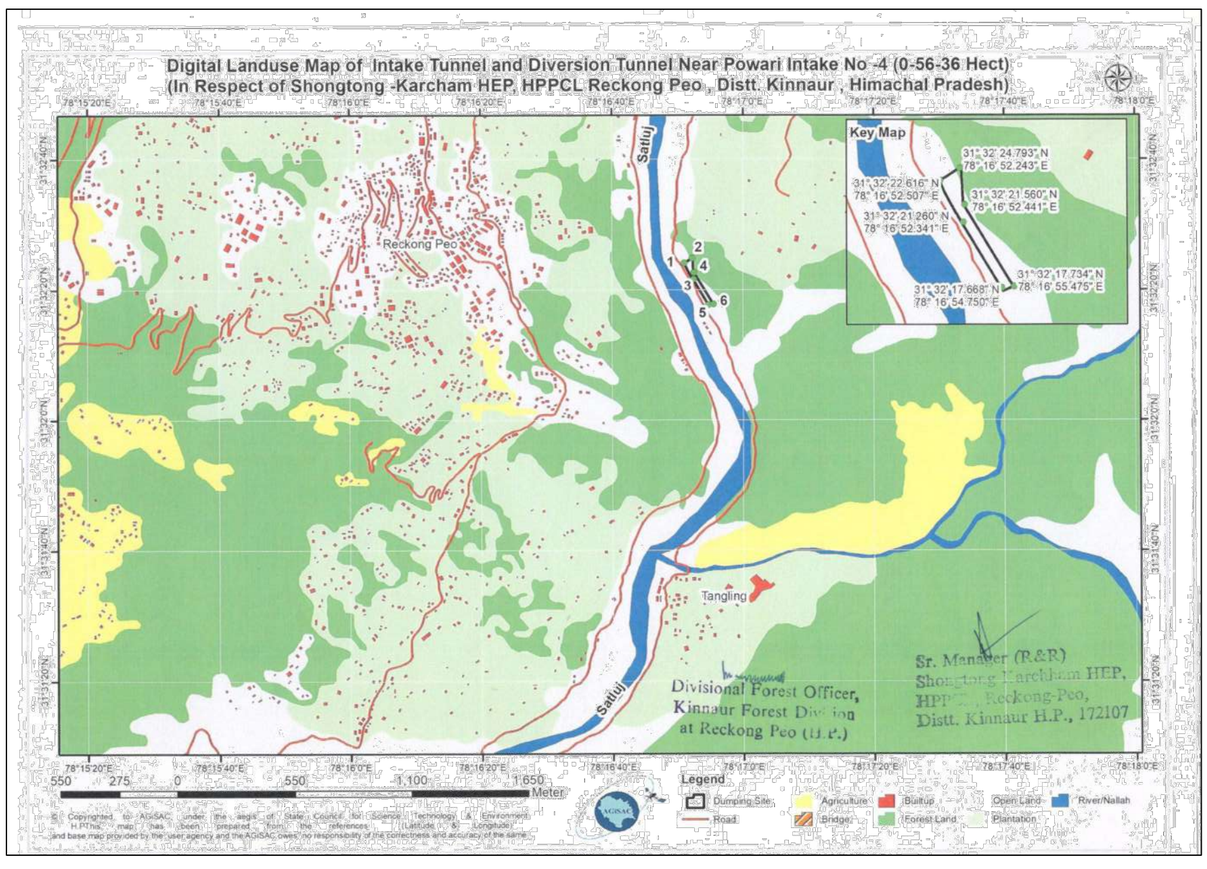
Digital Landuse Map of Intake Tunnel and Diversion Tunnel Near Powari Intake No -4 (0-56-36 Hect)
(In Respect of Shongtong -Karcham HEP, HPPCL Reckong Peo , Distt. Kinnaur , Himachal Pradesh)
Key Map
Satluj
Reckong Peo
Tangling
Divisional Forest Officer,
Kinnaur Forest Division
at Reckong Peo (H.P.)
Sr. Manager (R&R)
Shongtong-Karchham HEP,
Distt. Kinnaur H.P., 172107
Legend
Dumping Site
Road
Agriculture
Bridge
Builtup
Forest Land
Open Land
Plantation
River/Nallah

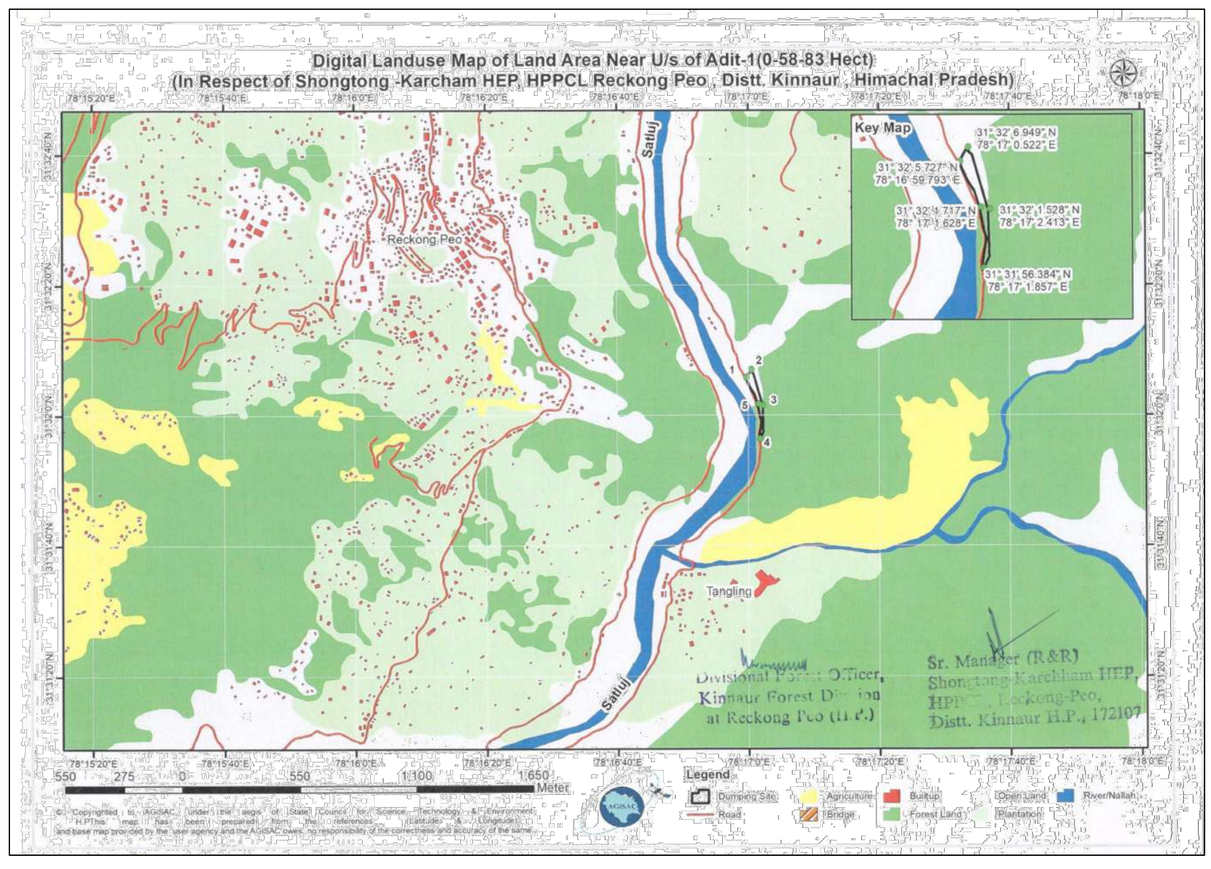
Digital Landuse Map of Land Area Near U/s of Adit-1(0-58-83 Hect)
(In Respect of Shongtong -Karcham HEP, HPPCL Reckong Peo , Distt. Kinnaur , Himachal Pradesh)
Key Map
Satluj
Reckong Peo
Tangling
Divisional Forest Officer,
Kinnaur Forest Division
at Reckong Peo (H.P.)
Sr. Manager (R&R)
Shongtong-Karchham HEP,
Distt. Kinnaur H.P., 172107
Legend
Dumping Site
Road
Agriculture
Bridge
Builtup
Forest Land
Open Land
Plantation
River/Nallah

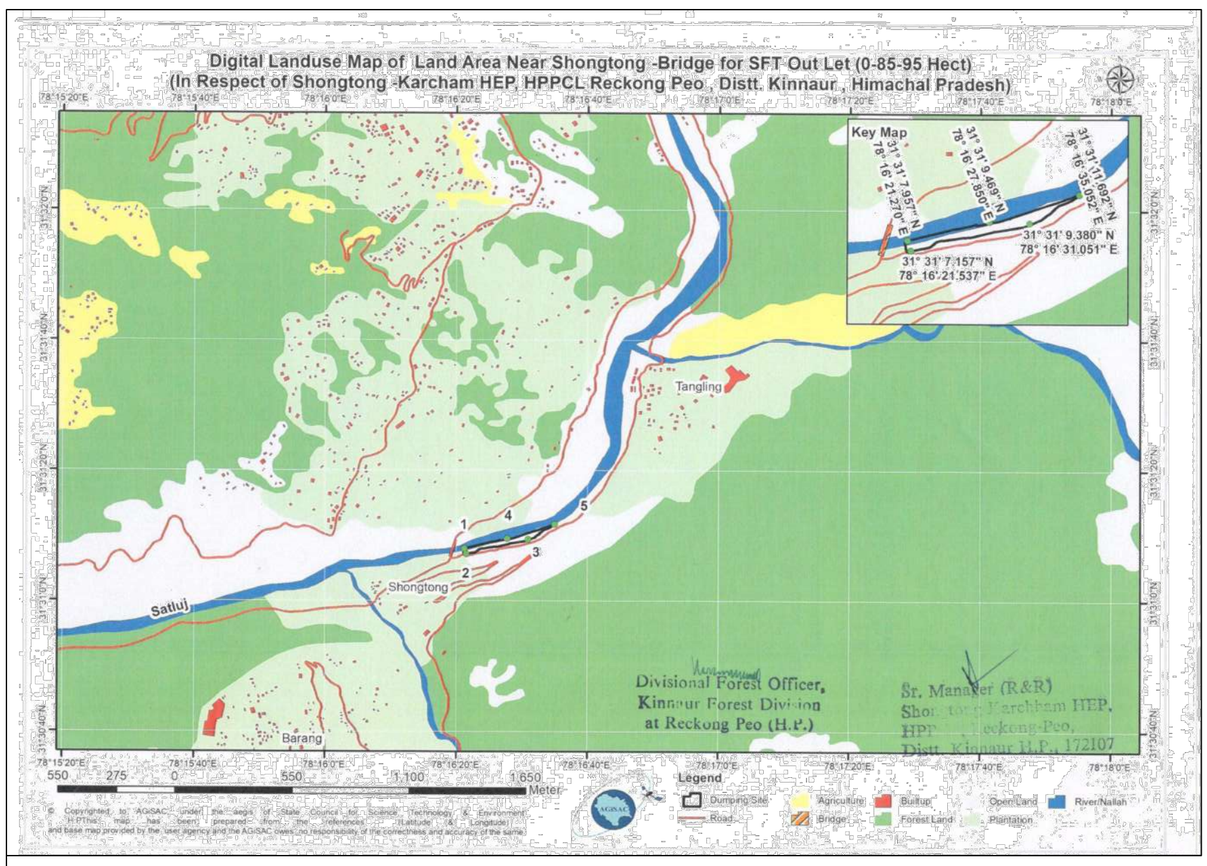
Digital Landuse Map of Land Area Near Shongtong -Bridge for SFT Out Let (0-85-95 Hect)
(In Respect of Shongtong -Karcham HEP, HPPCL Reckong Peo , Distt. Kinnaur , Himachal Pradesh)
Key Map
Satluj
Tangling
Shongtong
Barang
Divisional Forest Officer,
Kinnaur Forest Division
at Reckong Peo (H.P.)
Sr. Manager (R&R)
Shongtong-Karchham HEP,
Distt. Kinnaur H.P., 172107
Legend
Dumping Site
Road
Agriculture
Bridge
Builtup
Forest Land
Open Land
Plantation
River/Nallah

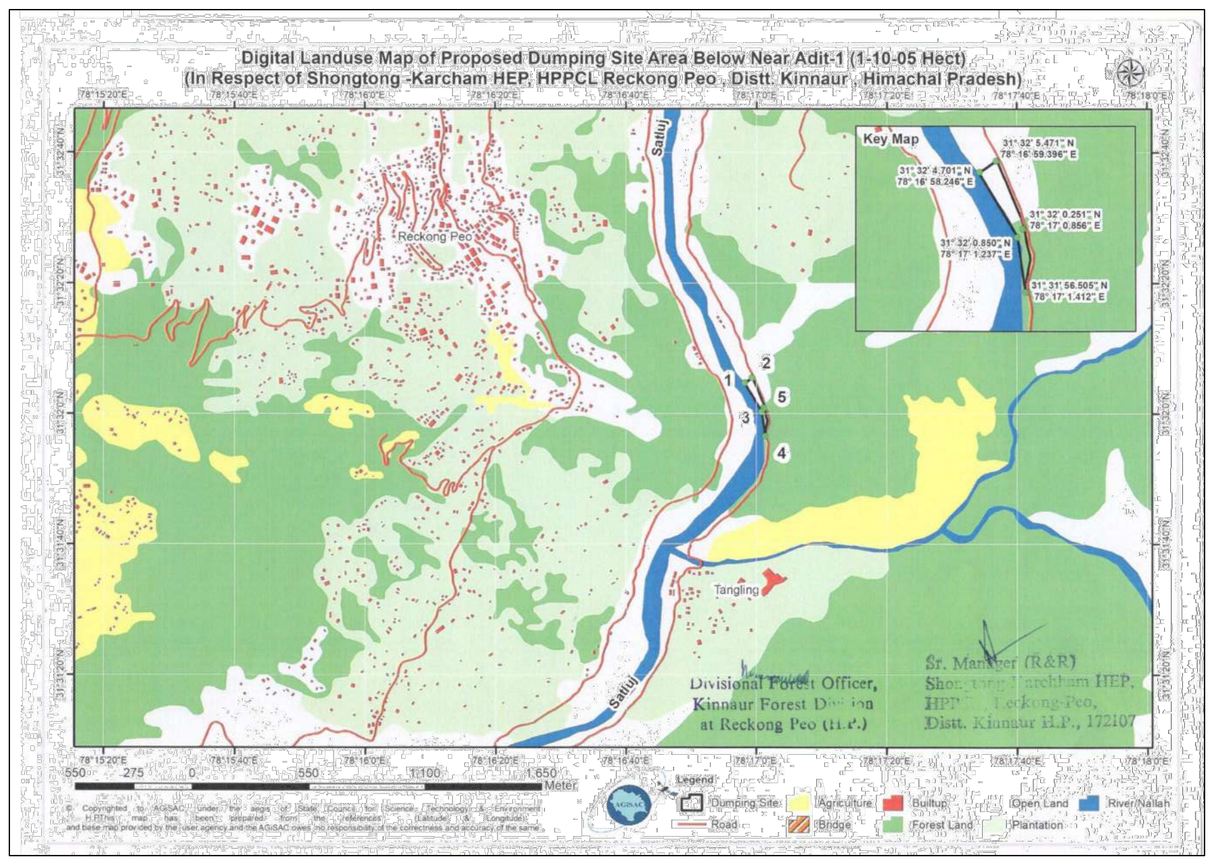
Digital Landuse Map of Proposed Dumping Site Area Below Near Adit-1 (1-10-05 Hect)
(In Respect of Shongtong -Karcham HEP, HPPCL Reckong Peo , Distt. Kinnaur , Himachal Pradesh)
Key Map
Satluj
Reckong Peo
Tangling
Divisional Forest Officer,
Kinnaur Forest Division
at Reckong Peo (H.P.)
Sr. Manager (R&R)
Shongtong-Karchham HEP,
Distt. Kinnaur H.P., 172107
Legend
Dumping Site
Road
Agriculture
Bridge
Builtup
Forest Land
Open Land
Plantation
River/Nallah

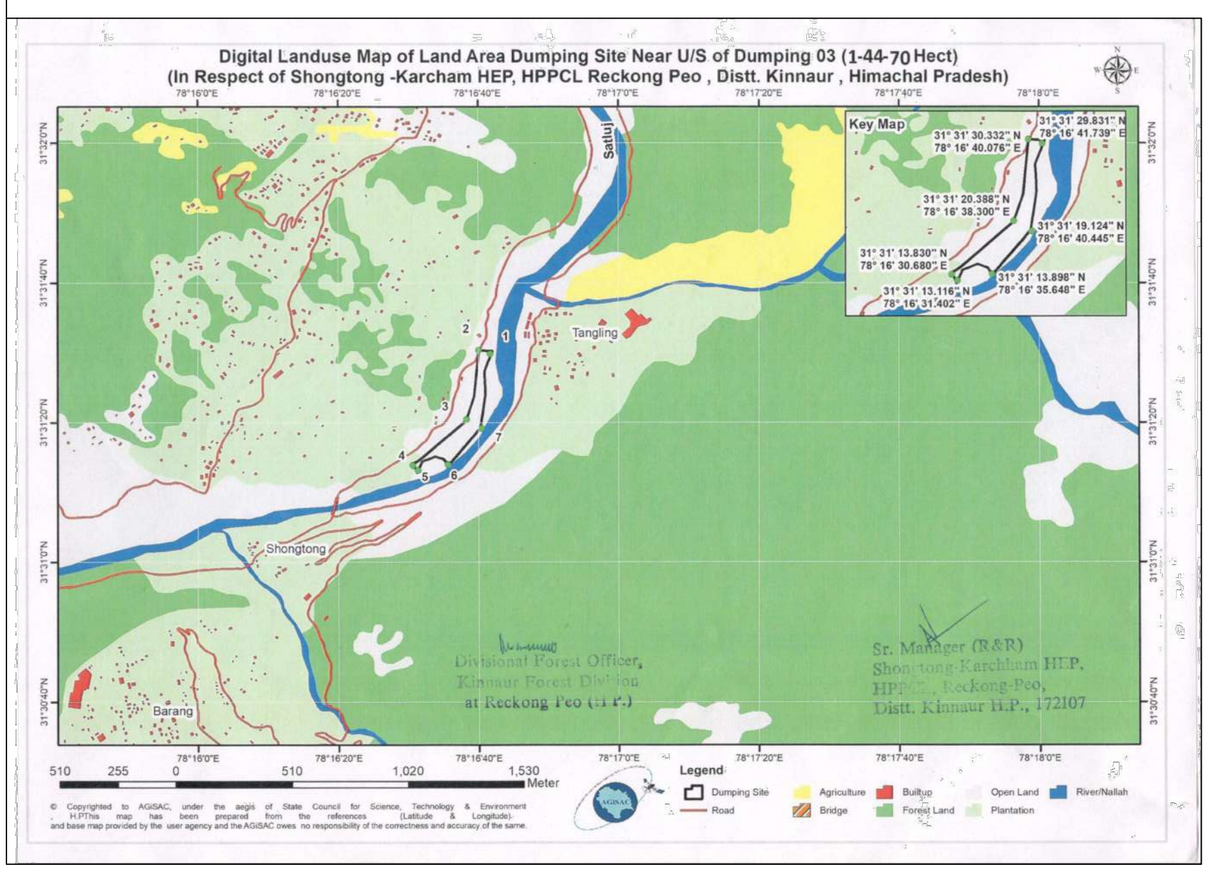
Digital Landuse Map of Land Area Dumping Site Near U/S of Dumping 03 (1-44-70 Hect)
(In Respect of Shongtong -Karcham HEP, HPPCL Reckong Peo , Distt. Kinnaur , Himachal Pradesh)
Key Map
Satluj
Tangling
Shongtong
Barang
Divisional Forest Officer,
Kinnaur Forest Division
at Reckong Peo (H.P.)
Sr. Manager (R&R)
Shongtong-Karchham HEP,
Distt. Kinnaur H.P., 172107
Legend
Dumping Site
Road
Agriculture
Bridge
Builtup
Forest Land
Open Land
Plantation
River/Nallah

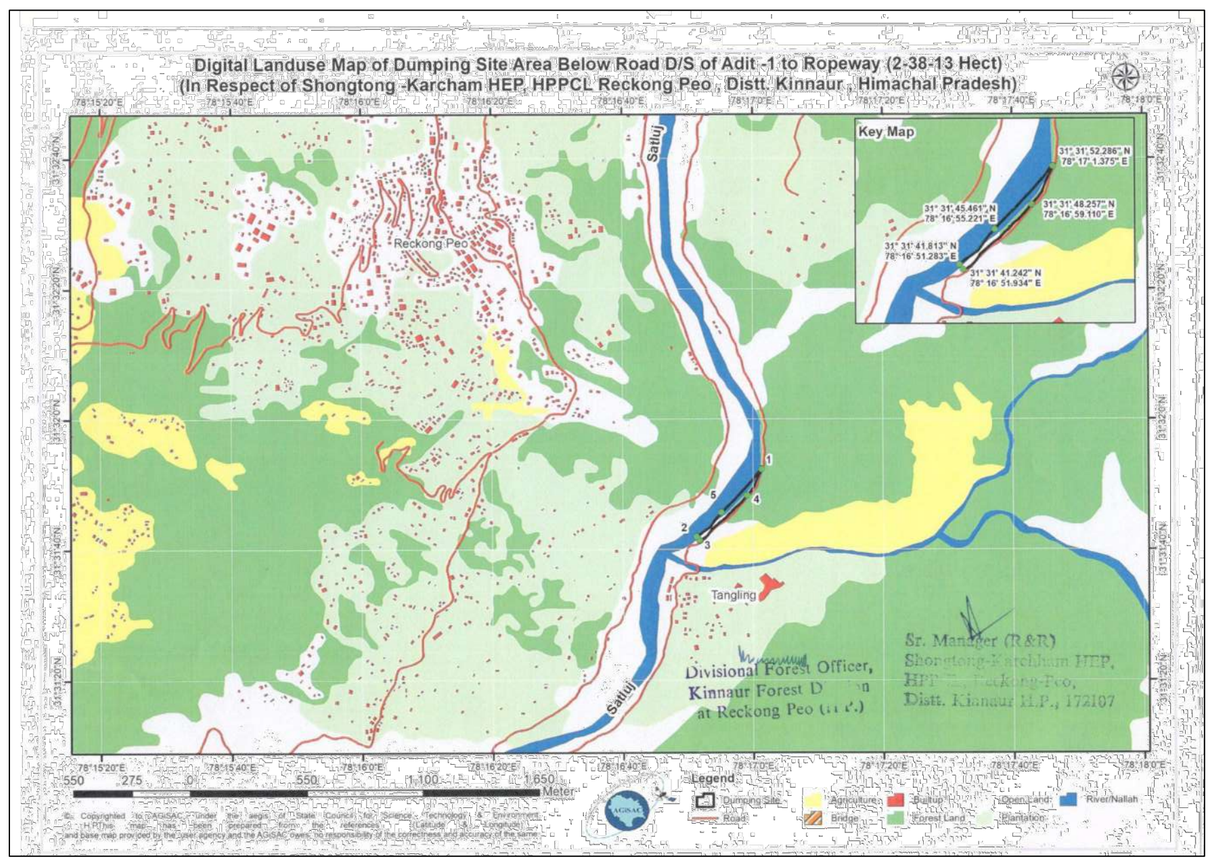
Digital Landuse Map of Dumping Site Area Below Road D/S of Adit -1 to Ropeway (2-38-13 Hect)
(In Respect of Shongtong -Karcham HEP, HPPCL Reckong Peo , Distt. Kinnaur , Himachal Pradesh)
Key Map
Satluj
Reckong Peo
Tangling
Divisional Forest Officer,
Kinnaur Forest Division
at Reckong Peo (H.P.)
Sr. Manager (R&R)
Shongtong-Karchham HEP,
Distt. Kinnaur H.P., 172107
Legend
Dumping Site
Road
Agriculture
Bridge
Builtup
Forest Land
Open Land
Plantation
River/Nallah