




**BARODA TANK SCHEME
COMPENSATORY AFFORESTATION
VILLAGE HARDWANI
AREA = 10.98 HA**



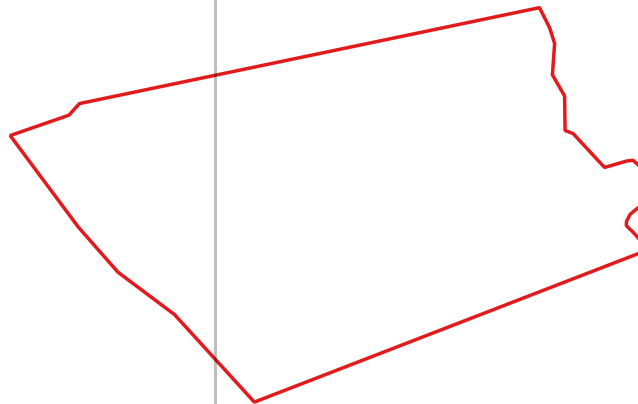
Station	Latitude	Longitude
1	24° 05' 04.90"	78° 57' 59.75"
2	24° 05' 38.88"	78° 58' 02.40"
3	24° 05' 37.48"	78° 57' 59.71"
4	24° 05' 37.54"	78° 57' 51.94"
5	24° 05' 41.20"	78° 57' 50.83"
6	24° 05' 45.69"	78° 57' 50.98"
7	24° 05' 47.68"	78° 57' 54.76"


Sub Engineer


(Nishesh Gorwami)
Sub Divisional Officer
Water Resources Sub Dn. N0.3
Garhakota, Sagar (M.P.)


Executive Engineer
Water Resources Dn. No. 1
Sagar (M.P.)

**BARODA TANK SCHEME
COMPENSATORY AFFORESTATION
VILLAGE FULWARI
AREA - 10.08 Ha**



S. No.	latitude	longitude	S. No.	latitude	longitude	S. No.	latitude	longitude
1	24.28725	79.15893	11	24.28801	79.16273	21	24.28727	79.16321
2	24.28797	79.15839	12	24.28799	79.1628	22	24.28724	79.16324
3	24.28813	79.15885	13	24.28772	79.16304	23	24.28723	79.16326
4	24.28822	79.15894	14	24.28777	79.16322	24	24.28719	79.16329
5	24.28897	79.16254	15	24.28778	79.16327	25	24.28715	79.16333
6	24.28895	79.16254	16	24.28773	79.16332	26	24.28708	79.16339
7	24.28882	79.16261	17	24.28753	79.16334	27	24.28589	79.1603
8	24.28869	79.16265	18	24.28742	79.16332	28	24.28657	79.15968
9	24.28845	79.16264	19	24.28736	79.16324	29	24.2869	79.15924
10	24.28828	79.16273	20	24.2873	79.16322	30	24.28725	79.15893

Shukla
Sub-Engineer

(Nishikant Goswami)
Sub-Divisional Officer
Water Resources Sub-Div. No. 3
Garhakota, Sagar (M.P.)

(A. P. Singh)
Executive Engineer
Water Resources Div. No. 1
Sagar (M.P.)