

No. PB/665/2016


Date : 23/05/2016

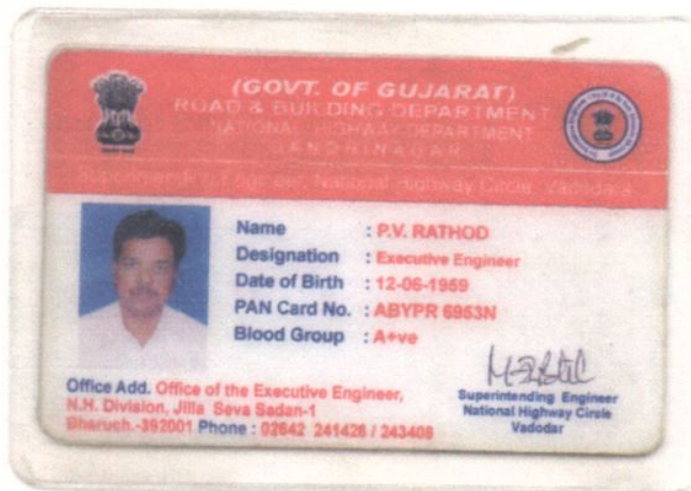
AUTHORITY LETTER

This is to certify that Mr. P.V. Rathod, Executive Engineer, National Highway Division, Bharuch is Authorized Person for carrying out the online/offline Forest Clearance Proposal with Forest Department for the work of **Widening Bharuch-Jambusar Road N.H.64 K.M. 182/000 to 184/150 and 204/000 to 204/700 Dist. Bharuch in Gujarat State** on behalf of Vadodara Office (National Highway Circle, Vadodara) of National Highway Department.

Place : Vadodara

Date : 23/05/2016


Superintending Engineer
National Highway Circle
Vadodara



From : Executive Engineer,
Office of the Executive Engineer,
National Highway Division,
Bharuch.

No. PB/606/2016
Date 23/5/2016

To : Dy. Conservator of Forest,
Office of the Dy. Conservator of Forest,
Social Forestry Division,
Bharuch, Dist. Bharuch.

Subject : Proposal for diversion of protected forest land for the project of
**Widening Bharuch-Jambusar Road N.H.64 K.M. 182/000 to
184/150 and 204/000 to 204/700 Dist. Bharuch in Gujarat State.**

Respected Sir,

This proposal is submitted for getting approval to acquire road side strip plantation area land which is owned by National Highway Department for the project of **Widening Bharuch-Jambusar Road N.H.64 K.M. 182/000 to 184/150 and 204/000 to 204/700 Dist. Bharuch in Gujarat State** with necessary documents and certificates.

Now a days traffic is increasing at faster rate. Development of infrastructure is basic need of country. So it is essential to convert existing routes in four lane high speed highways. Planning and procedure is in progress for same. So it is necessary to cut down the trees near the road boundaries obstructing the work.

Govt. has planned to develop the roads through its budget for Road & Buildings Department. This proposal is for part of the length of **Bharuch-Jambusar Road K.M. 182/000 to 184/150 and 204/000 to 204/700** and required 1.21 Hectare protected area.


This proposal is for part of the length of **Bharuch-Jambusar Road K.M. 182/000 to 184/150 and 204/000 to 204/700** and required 1.21 hectare protected area.

This road is the important link from **Bharuch to Jambusar** that acts as an inter-district state highway between Districts of Bharuch, Vadodara and Surat joining respective district headquarters. It also acts as an important conduit for plying of agro produce from industrial places of Ankleshwar, Wagra to Surat.


Please do needful for diversion of forest land for construction of road considering the above matters.

Thanking you,

Yours faithfully,


(U.J. Parmar)

Deputy Executive Engineer
National Highway Sub Division
Bharuch


(P.V. Rathod)
Executive Engineer
National Highway Division
Bharuch

Encl : Proposal in seven copies.

Copy respectfully submitted to the Superintending Engineer, Vadodara National Highway Circle, Vadodara for information please.

Copy to the Deputy Executive Engineer, National Highway Sub Division, Ankleshwar for information.

Annexure : 2-A

Name of Project : Proposal for diversion of protected forest land for the project of Widening Bharuch-Jambusar Road N.H.64 K.M. 182/000 to 184/150 and 204/000 to 204/700 Dist. Bharuch in Gujarat State.


Details of road included in project


Sr. No.	Road	Length (m)	Width (m)	Area (Ha)
1.	Widening Bharuch-Jambusar Road K.M. 182/000 to 184/150 and 204/0 to 204/700.	2850	14.00 - 9.75 = 4.25	1.21
			Total	1.21

Area Calculation

$$2850 \times 4.25 = 12112.5 = 1.21$$

$$12112.5/10000 = 1.21$$


(U.J. Parmar)
Deputy Executive Engineer
National Highway Sub Division
Bharuch


(P.V. Rathod)
Executive Engineer
National Highway Division
Bharuch