

CLIENT :



GAIL (India) Limited.

(A Govt. of India Undertaking - A Maharatna Company)
7th Floor, Jubilee Tower, Sector-1, Noida-201 301

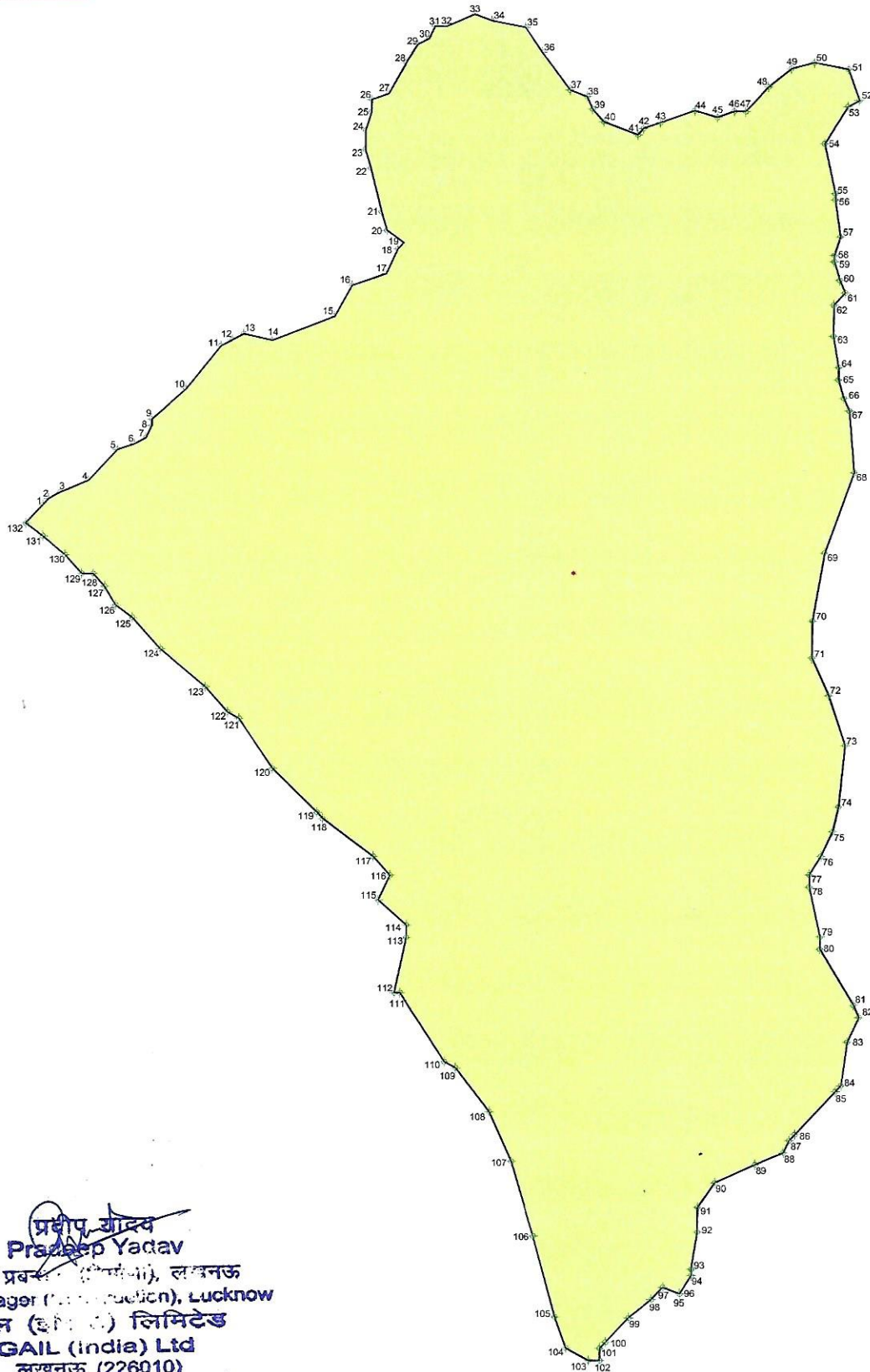
PROJECT - JAGADISHPUR - HALDIA & SPUR PIPELINE


TITLE - VIJAIPUR-AURAIYA-PHULPUR GAS PIPELINE




Dang Khajuri Reversed Forest (District-Jalaun - Uttar Pradesh)


AREA :- 5.4 Hact.

1/1




Pradeep Yadav
 Sr Manager (Construction), Lucknow
 गैल (इंडिया) लिमिटेड
GAIL (India) Ltd
 लखनऊ (226010)
 Lucknow (226010)

LEGEND	
	Boundary Numbers
	Forest area
	Boundary


 उप-वन संरक्षक
 राष्ट्रीय, सामाजिक वानिकी वन प्रभाग
 जहरी (जालौन)

CLIENT :



GAIL (India) Limited.

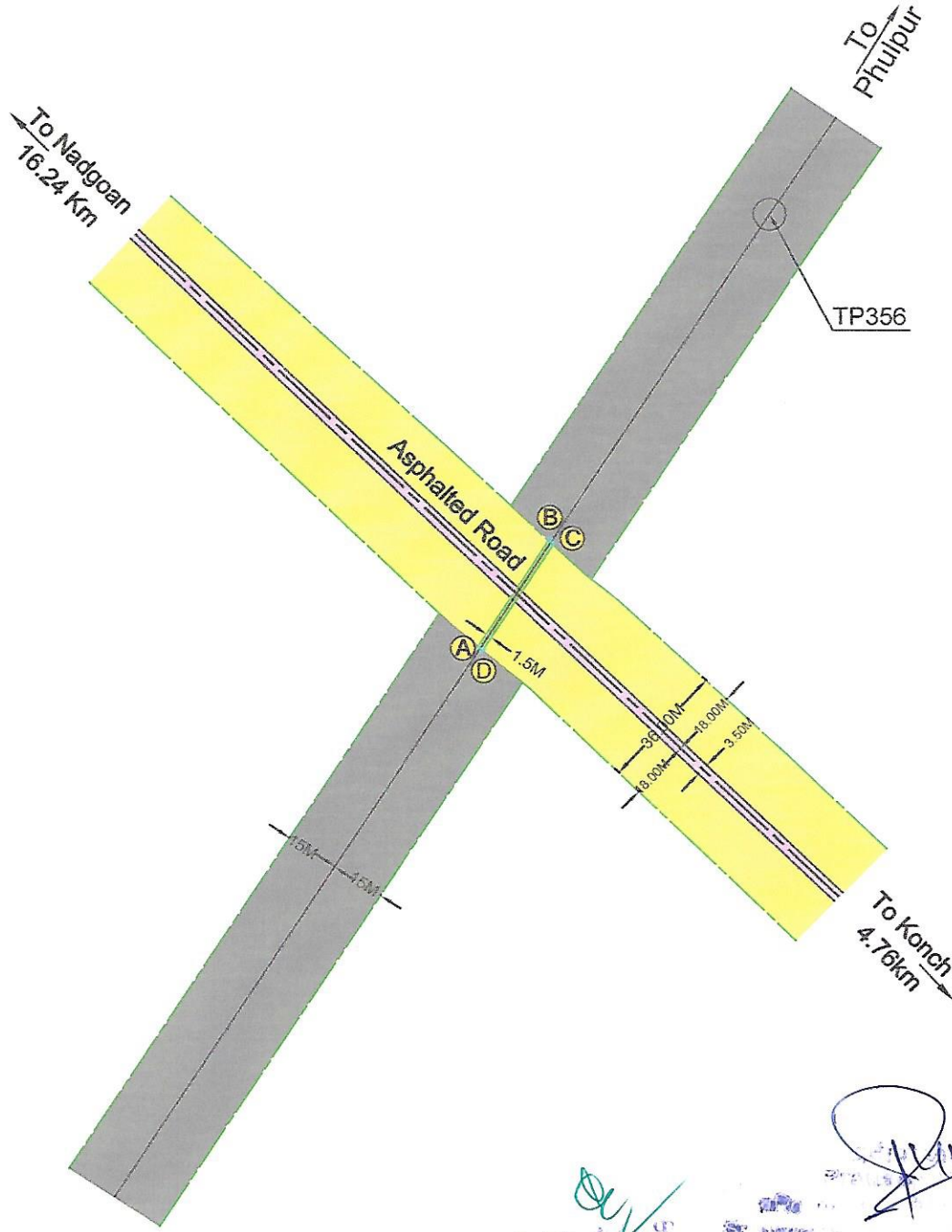
(A Govt. of India Undertaking - A Maharatna Company)
7th Floor, Jubilee Tower, Sector-1, Noida - 201 301

PROJECT - JAGADISHPUR - HALDIA & SPUR PIPELINE

TITLE - VIJAIPUR-AURAIYA-PHULPUR GAS PIPELINE

PROTECTED FOREST (District-Jalaun - Uttar Pradesh)
Along Asphalted Road (From Nadgoan To Konch)

1/1



From Vijaipur

उत्प प्रभागीय जंगल विकास
कोष, दम प्रभाग
उरई (जालौन)

बालीन सामाजिक कार्यकर्ता, वन प्रभागीय
उरई (जालौन)

[Handwritten signature]

PROTECTED FOREST (District-Jalaun - Uttar Pradesh)

Along Asphalted Road (From Nadgoan To Konch)

Sr. No	Code	Co-Ordinates(WGS84)		Length (m)	Width (m)	Area Sq mt
		Latitude	Longitude			
1	A	26° 01' 41 11" N	79° 08' 16.56" E	35.98	1.5	53.97
	B	26° 01' 42 10" N	79° 08' 17.25" E			
	C	26° 01' 42 07" N	79° 08' 17.29" E			
	D	26° 01' 41 00" N	79° 08' 16.24" E			

LEGEND

	Forest Row Coordinate		Existing Road
	Route of Proposed Pipeline		Existing Road Row
	TP, IP		
	Center Line of Road		

LIST OF TP WITH GPS CO-ORDINATES

TP No	WGS 84 Co ordinates	
	Latitude (N)	Longitude (E)