LIST OF CO-ORDINATES OF NORTH EASTERN BLOCK(F) Village
Krishnanagar to Bansihati in BELLAPY Division

LINE	DISTRICT	TALUK	VILLAGE	SURVEY NO.	BOUNDARY POINTS	LATITUDE	LONGITUDE
71					2410	21.4711667 N	75.9733889 E
72					2420	21.4711111 N	75.9733333 E
73					2430	21.4711667 N	75.9733889 E
74					2440	21.4711667 N	75.9733889 E
75					2450	21.4711667 N	75.9733889 E
76					2460	21.4711667 N	75.9733889 E
77					2470	21.4711667 N	75.9733889 E
78					2480	21.4711667 N	75.9733889 E
79					2490	21.4711667 N	75.9733889 E
80					2500	21.4711667 N	75.9733889 E
81					2510	21.4711667 N	75.9733889 E
82					2520	21.4711667 N	75.9733889 E
83					2530	21.4711667 N	75.9733889 E
84					2540	21.4711667 N	75.9733889 E
85					2550	21.4711667 N	75.9733889 E
86					2560	21.4711667 N	75.9733889 E
87					2570	21.4711667 N	75.9733889 E
88					2580	21.4711667 N	75.9733889 E
89					2590	21.4711667 N	75.9733889 E
90					2600	21.4711667 N	75.9733889 E
91					2610	21.4711667 N	75.9733889 E
92					2620	21.4711667 N	75.9733889 E
93					2630	21.4711667 N	75.9733889 E
94					2640	21.4711667 N	75.9733889 E
95					2650	21.4711667 N	75.9733889 E
96					2660	21.4711667 N	75.9733889 E
97					2670	21.4711667 N	75.9733889 E
98					2680	21.4711667 N	75.9733889 E
99					2690	21.4711667 N	75.9733889 E
100					2700	21.4711667 N	75.9733889 E
101					2710	21.4711667 N	75.9733889 E
102					2720	21.4711667 N	75.9733889 E
103					2730	21.4711667 N	75.9733889 E
104	Nandurbar	Nandurbar	North Eastern Block(F)		2740	21.4711667 N	75.9733889 E
105					2750	21.4711667 N	75.9733889 E
106					2760	21.4711667 N	75.9733889 E
107					2770	21.4711667 N	75.9733889 E
108					2780	21.4711667 N	75.9733889 E
109					2790	21.4711667 N	75.9733889 E
110					2800	21.4711667 N	75.9733889 E
111					2810	21.4711667 N	75.9733889 E
112					2820	21.4711667 N	75.9733889 E
113					2830	21.4711667 N	75.9733889 E
114					2840	21.4711667 N	75.9733889 E
115					2850	21.4711667 N	75.9733889 E
116					2860	21.4711667 N	75.9733889 E
117					2870	21.4711667 N	75.9733889 E
118					2880	21.4711667 N	75.9733889 E
119					2890	21.4711667 N	75.9733889 E
120					2900	21.4711667 N	75.9733889 E
121					2910	21.4711667 N	75.9733889 E
122					2920	21.4711667 N	75.9733889 E
123					2930	21.4711667 N	75.9733889 E

AREA STATEMENT OF NORTH EASTERN BLOCK(F) Village
Krishnanagar to Bansihati in BELLAPY Division

DISTRICT	TALUK	VILLAGE	SURVEY NO.	BLOCK NUMBER NO.	AREA IN HA.	LENGTH IN M
Nandurbar	Nandurbar	North Eastern Block(F)	All	All	0.5	2930.00

Scale 1:7500

North

LEGEND
Boundary of Village
Boundary of Survey No.
Line of Survey
Block No.
Survey No.

Key Plan

Name of Project	Proposed Mining Project of Minor Mineral Bauxite Over Area 0.5 Hectares in Survey No. 104 (Part) of North Eastern Block(F) Village Krishnanagar, Taluka Nandurbar, District Nandurbar, State Maharashtra
Project Proponent	Shri. Ganesh Bhaskar Patil
Consultant	Green Earth Consultants, Nagpur
Scale	1:7500
Date	Jan 2026

LIST OF CO-ORDINATES of Sankarapura Village
Krishnanagar to Bannihatti in BELLARY Division

S.NO.	VILLAGE	TALUK	DISTRICT	SURVEY NO.	INTERVAL POINTS	LATITUDE	LONGITUDE
89	Sankarapura	Sonduru	Bellary	9	4400	15.10602749° N	76.58188132° E
90					4450	15.10627864° N	76.58226711° E
91					4500	15.10656766° N	76.58261593° E
92					4550	15.10694887° N	76.58286597° E
93				8	4600	15.10732820° N	76.58311876° E
94					4650	15.10770754° N	76.58337156° E
95					4700	15.10811519° N	76.58357318° E
96					4750	15.10852333° N	76.58377237° E
97					4800	15.10897096° N	76.58382900° E
98					4850	15.10941919° N	76.58388414° E
99					4900	15.10986476° N	76.58394119° E
100					4950	15.11031457° N	76.58399096° E
112				16	5550	15.11227753° N	76.58773773° E
113					5600	15.11239913° N	76.58818569° E
114					5650	15.11249601° N	76.58863999° E
115					5700	15.11272097° N	76.58903552° E
116				39	5750	15.11308763° N	76.58930799° E
117					5800	15.11349863° N	76.58950082° E
118					5850	15.11391139° N	76.58969016° E
119					5900	15.11429357° N	76.58993708° E
120				42	5950	15.11461274° N	76.59026537° E
121					6000	15.11485061° N	76.59066003° E
122					6050	15.11506043° N	76.59107191° E
123					6100	15.11527368° N	76.59148202° E
124					6150	15.11548693° N	76.59189213° E

LIST OF CO-ORDINATES of SANKARAPURA Village
Krishnanagar to Bannihatti in BELLARY Division

DISTRICT	TALUK	VILLAGE	SURVEY NO.	Area Widthin m	AREA in Ha.	Length in M
Bellary	Sonduru	Sankarapura	9	0.3	0.006	200
			8	0.3	0.012	400
			16	0.3	0.006	200
			39	0.3	0.006	200
			42	0.3	0.007	233.33

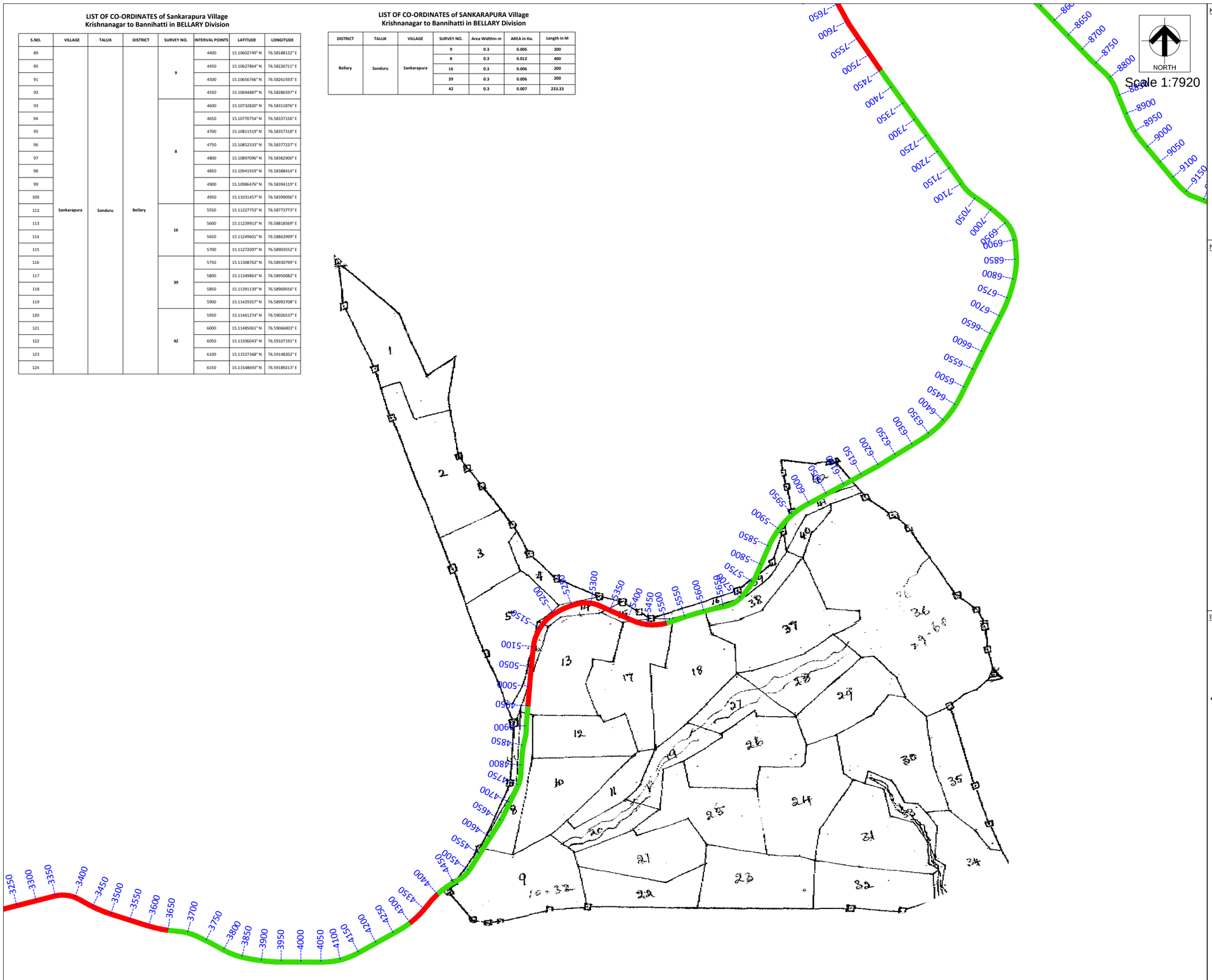

KEY PLAN

NOTES :

LEGEND PLAN

- Allignment in Forest
- Alignment in Non Forest
- -----1526 Interval Text
- Survey No.

INDEX MAP OF VILLAGES

Rev	Description	Date	Drw	Dsg	Chk	App

CLIENT
JIO DIGITAL FIBRE PRIVATE LIMITED
CIN: U64200GJ2018PTC105652
No. RMZ Icon, Palace Cross Road,
Vasanthnagar, Bengaluru 560 052.

CONSULTANT
Udbhav Infrastructure Pvt. Ltd.

PROJECT TITLE
Application Drawing for Seeking Approval
Application Drawing for Seeking Approval for Laying Underground Optical Fiber Cable in Forest Area of Sankarapura Village, Sonduru Taluk, BELLARY

DRAWINGT TITLE
CADASTRAL MAP OF SANKARAPURA VILLAGE

Date	Drw.	Dsg.	Chk.	App.	Scale.	Drawing Status.
-	-	-	-	-	1: 7920	

Project No.	Drawing No.	Sheet No.	Rev.
-	-	3	-

LIST OF CO-ORDINATES of TARANAGARA Village
Krishnanagar to Banehatti in BELLARY Division

S.NO.	VILLAGE	TALUK	DISTRICT	SURVEY NO.	INTERVAL POINTS	LATITUDE	LONGITUDE
126	Tharanagara	Sonduru	Bellary	370	6250	15.1159376Z° N	76.5926982Z° E
127				369	6300	15.1161708Z° N	76.5930966Z° E
128					6350	15.1164172Z° N	76.5934861Z° E
129				368	6400	15.1167261Z° N	76.5938250Z° E
130				367	6450	15.1170957Z° N	76.5940992Z° E
131					6500	15.1174924Z° N	76.5943128Z° E
132					6550	15.1178964Z° N	76.5945205Z° E
133				366	6600	15.1183004Z° N	76.5947285Z° E
134					6650	15.1187025Z° N	76.5949434Z° E
135					6700	15.1191038Z° N	76.5951551Z° E
136				367	6750	15.1195168Z° N	76.5953431Z° E
137				315	6800	15.1199515Z° N	76.5954689Z° E
138				308	6850	15.1204009Z° N	76.5955127Z° E
139				305	6900	15.1208498Z° N	76.5954691Z° E
140					6950	15.1212405Z° N	76.5952428Z° E
141				306	7000	15.1215742Z° N	76.5948914Z° E
142					7050	15.1218115Z° N	76.5945136Z° E
143				372	7100	15.1221133Z° N	76.5942466Z° E
178				268	8850	15.1240097Z° N	76.5979445Z° E
179					8900	15.1235905Z° N	76.5981202Z° E
180					8950	15.1231883Z° N	76.5983306Z° E
181					9000	15.1228337Z° N	76.5986188Z° E
182					9050	15.1224847Z° N	76.5989143Z° E
183					9100	15.1221353Z° N	76.5993098Z° E
184					9150	15.1218149Z° N	76.5995537Z° E
185					9200	15.1216353Z° N	76.5999613Z° E
186					9250	15.1214742Z° N	76.6003593Z° E
187				291	9300	15.1214594Z° N	76.6008496Z° E
188					9350	15.1216118Z° N	76.6012799Z° E
189					9400	15.1217599Z° N	76.6017257Z° E
190					9450	15.1218714Z° N	76.6021765Z° E
191				293	9500	15.1219824Z° N	76.6026279Z° E
192					9550	15.1221156Z° N	76.6030700Z° E
193					9600	15.1225591Z° N	76.6035128Z° E

LIST OF CO-ORDINATES of TARANAGARA Village
Krishnanagar to Banehatti in BELLARY Division

VILLAGE	TALUK	DISTRICT	SURVEY NO.	Area Widthin m	AREA in Ha.	Length in M
Tharanagara	Sonduru	Bellary	370	0.3	0.001	33.33
			369	0.3	0.003	100
			368	0.3	0.001	33.33
			367	0.3	0.004	133.33
			366	0.3	0.004	133.33
			367	0.3	0.001	33.33
			315	0.3	0.001	33.33
			308	0.3	0.001	33.33
			305	0.3	0.003	100
			306	0.3	0.003	100
			372	0.3	0.001	33.33
			268	0.3	0.013	433.33
			291	0.3	0.006	200
			293	0.3	0.004	133.33

KEY PLAN

NOTES :

LEGEND PLAN

- Allignment in Forest
- Allignment in Non Forest
- 1526 Interval Text
- Survey No.

INDEX MAP OF VILLAGES

Rev.	Description	Date	Drw.	Dsg.	Chk.	App.

CLIENT
JIO DIGITAL FIBRE PRIVATE LIMITED
Reliance Corporate Park, Building
No. RNE Icon, Patlaxi Cross Road,
Vasanthnagar, Bengaluru 560 052.

CONSULTANT
Udbhav Infrastructure Pvt. Ltd.

PROJECT TITLE
Application Drawing for Seeking Approval
Application Drawing for Seeking Approval for Laying Underground Optical Fiber Cable in Forest Area of Tharanagara Village, Sonduru Taluk, BELLARY

DRAWING TITLE
CADASTRAL MAP OF THARANAGARA VILLAGE

Date	Drw.	Dsg.	Chk.	App.	Scale 1:7920	Drawing Status
Project No.	Drawing No.					Sheet No. 4 / Rev.

LIST OF CO-ORDINATES of Muraripura Village
Krishnanagar to Bannihatti in BELLARY Division

DISTRICT	TALUK	VILLAGE	SURVEY NO.	Area Widthin m	AREA in Ha.	Length in M
Bellary	Sonduru	Muraripura	104	0.3	0.001	33.33
			107	0.3	0.001	33.33
			106	0.3	0.002	66.66
			110	0.3	0.006	200
			111	0.3	0.004	133.33
			116	0.3	0.008	266.67
			117	0.3	0.003	100

LIST OF CO-ORDINATES of Muraripura Village
Krishnanagar to Bannihatti in BELLARY Division

S.NO.	DISTRICT	TALUK	VILLAGE	SURVEY NO.	Area Widthin m	LATITUDE	LONGITUDE
160	Bellary	Sonduru	Muraripura	104	0.3	15.12865546° N	76.59166766° E
161				107	0.3	15.12874646° N	76.59212376° E
162				106	0.3	15.12882013° N	76.59258223° E
163				110	0.3	15.12875545° N	76.59304098° E
164						15.12851900° N	76.59343261° E
165						15.12821913° N	76.59378061° E
166						15.12791925° N	76.59412862° E
167				111	0.3	15.12761940° N	76.59447664° E
168						15.12731961° N	76.59482473° E
169						15.12701983° N	76.59517282° E
170				116	0.3	15.12670714° N	76.59550804° E
171						15.12637894° N	76.59582782° E
172						15.12605075° N	76.59614760° E
173				117	0.3	15.12572255° N	76.59646737° E
174						15.12539436° N	76.59678714° E
175				116	0.3	15.12506616° N	76.59710692° E
176						15.12474498° N	76.59743391° E
177						15.12442204° N	76.59775830° E

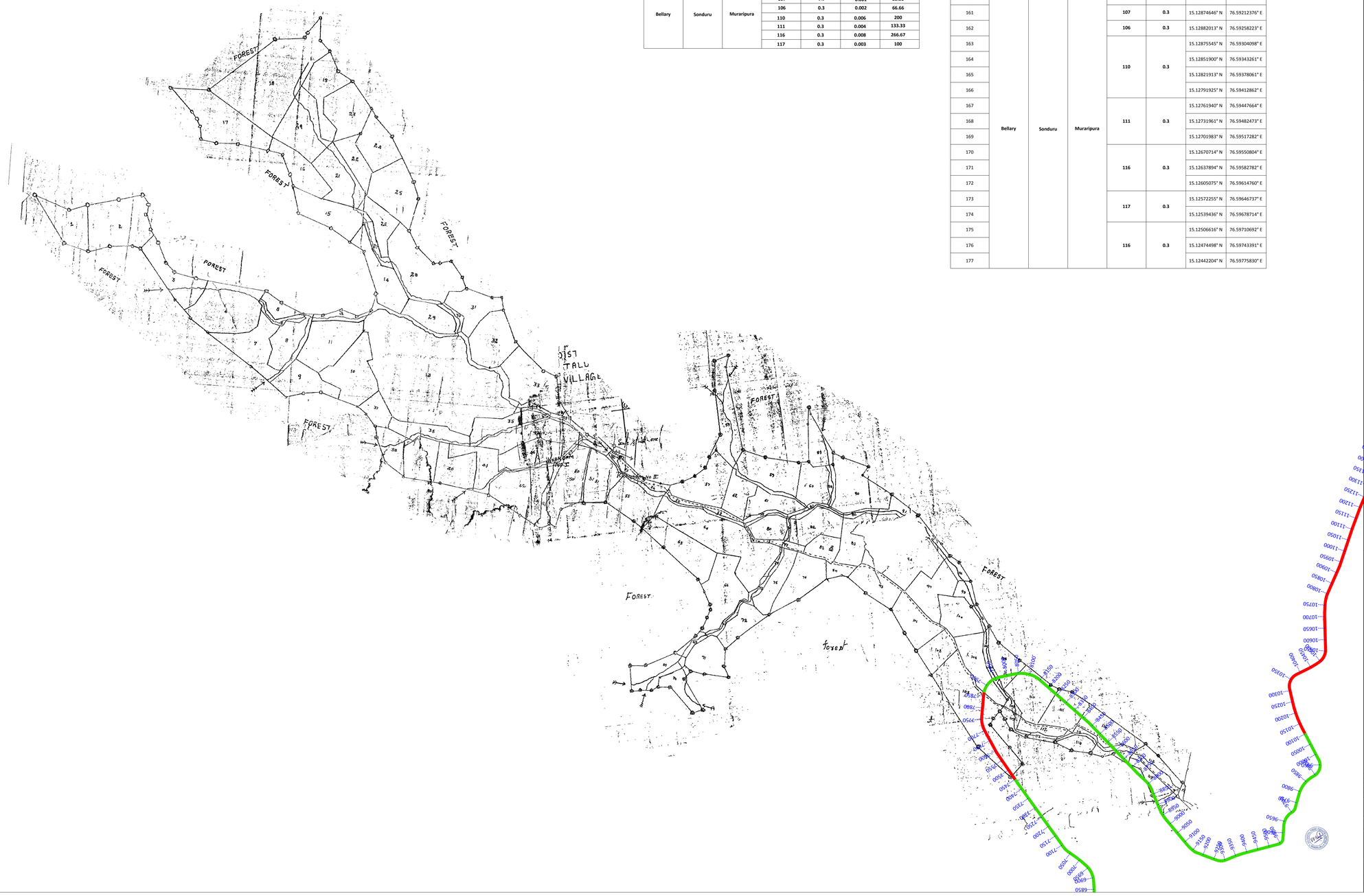

NORTH

Scale 1:7920

KEY PLAN

NOTES :

LEGEND PLAN

Proposed Alignment

1526 Interval Text

Survey No.

INDEX MAP OF VILLAGES

Rev	Description	Date	Drw	Dsg	Chk	App

CLIENT
JIO DIGITAL FIBRE PRIVATE LIMITED
CIN: U64200GJ2018PTC105652
No. RNS Icon, Palace Cross Road,
Vasanthnagar, Bengaluru 560 052.

CONSULTANT
Uddhav Infrastructure Pvt. Ltd.

PROJECT TITLE
Application Drawing for Seeking Approval Application Drawing for Seeking Approval for Laying Underground Optical Fiber Cable in Forest Area of Muraripura Village, Sonduru Taluk, BELLARY

DRAWING TITLE
CADASTRAL MAP OF MURARIPURA VILLAGE

Date	Drw.	Dsg.	Chk.	App.	Scale. 1:7920	Drawing Status.
Project No.	Drawing No.				Sheet No. 5	Rev. -

AREA Statement of Choranuru Village
Mahadevarapura to Ramadurga in BELLARY Division

S.NO.	VILLAGE	TALUK	DISTRICT	SURVEY NO.	INTERVAL POINTS	LATITUDE	LONGITUDE
61					3000	14.88207155° N	76.54306275° E
62					3050	14.88245432° N	76.54281574° E
63					3100	14.88283315° N	76.54256243° E
64					3150	14.88320711° N	76.54230166° E
65					3200	14.88357435° N	76.54203087° E
66					3250	14.88396250° N	76.54179787° E
67					3300	14.88441141° N	76.54174283° E
68					3350	14.88485900° N	76.54167884° E
69					3400	14.88530757° N	76.54162245° E
70					3450	14.88575576° N	76.54156294° E
71					3500	14.88620377° N	76.54150205° E
72					3550	14.88665206° N	76.54144332° E
73					3600	14.88710044° N	76.54138539° E
74					3650	14.88754673° N	76.54131275° E
75					3700	14.88799238° N	76.54123566° E
76					3750	14.88843499° N	76.54114257° E
77					3800	14.88887652° N	76.54104363° E
78					3850	14.88931965° N	76.54095242° E
79					3900	14.88976349° N	76.54086531° E
80					3950	14.89020947° N	76.54079027° E
81					4000	14.89065415° N	76.54070769° E
82					4050	14.89109784° N	76.54061948° E
83					4100	14.89154071° N	76.54052701° E
84					4150	14.89198341° N	76.54043366° E
85					4200	14.89242855° N	76.54035363° E
86					4250	14.89287391° N	76.54027477° E
87	Choranuru	Kudligi	Bellary	24	4300	14.89331837° N	76.54019078° E
88					4350	14.89376249° N	76.54010485° E
89					4400	14.89420661° N	76.54001892° E
90					4450	14.89465065° N	76.53993259° E
91					4500	14.89509466° N	76.53984606° E
92					4550	14.89553867° N	76.53975953° E
93					4600	14.89597477° N	76.53963799° E
94					4650	14.89641039° N	76.53951433° E
95					4700	14.89684513° N	76.53938745° E
96					4750	14.89727991° N	76.53926072° E
97					4800	14.89771403° N	76.53913163° E
98					4850	14.89814754° N	76.53900037° E
99					4900	14.89858010° N	76.53886585° E
100					4950	14.89901224° N	76.53872990° E
101					5000	14.89944394° N	76.53859248° E
102					5050	14.89987637° N	76.53845758° E
103					5100	14.90031061° N	76.53832887° E
104					5150	14.90074484° N	76.53820117° E
105					5200	14.90117747° N	76.53806605° E
106					5250	14.90159545° N	76.53788980° E
107					5300	14.90199505° N	76.53767283° E
108					5350	14.90239197° N	76.53745067° E
109					5400	14.90278725° N	76.53722542° E
110					5450	14.90318527° N	76.53700545° E
111					5500	14.90358742° N	76.53679345° E
112					5550	14.90398914° N	76.53658059° E
113					5600	14.90438464° N	76.53635628° E

LIST OF CO-ORDINATES Choranuru Village
Mahadevarapura to Ramadurga in BELLARY Division

VILLAGE	TALUK	DISTRICT	SURVEY NO.	AREA Widthin m	AREA in Ha.	Length in Ha.
Choranuru	Kudligi	Bellary	24	0.3	0.079	2633.33

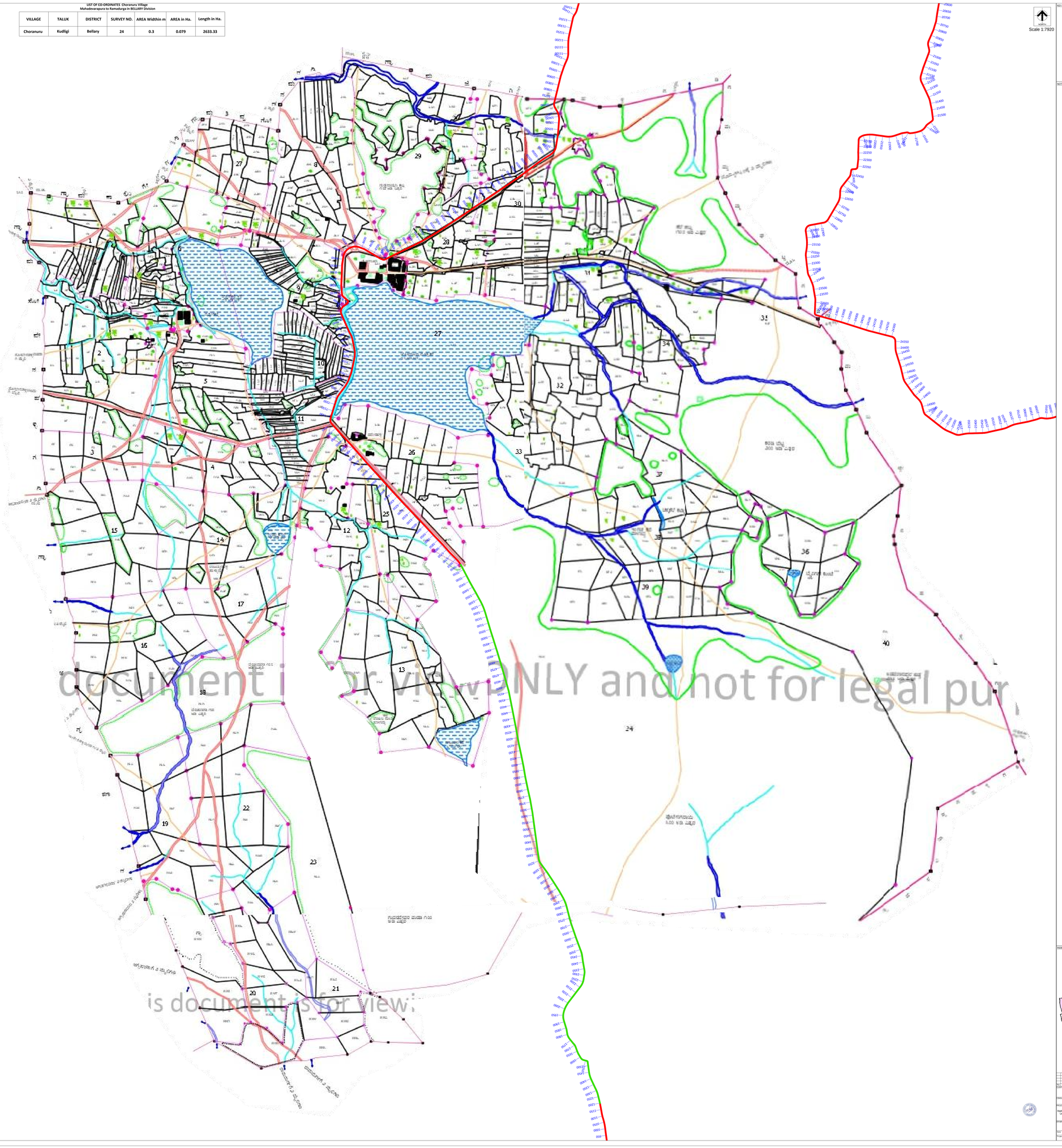

document i or viewANLY and not for legal pur
is document is for view.

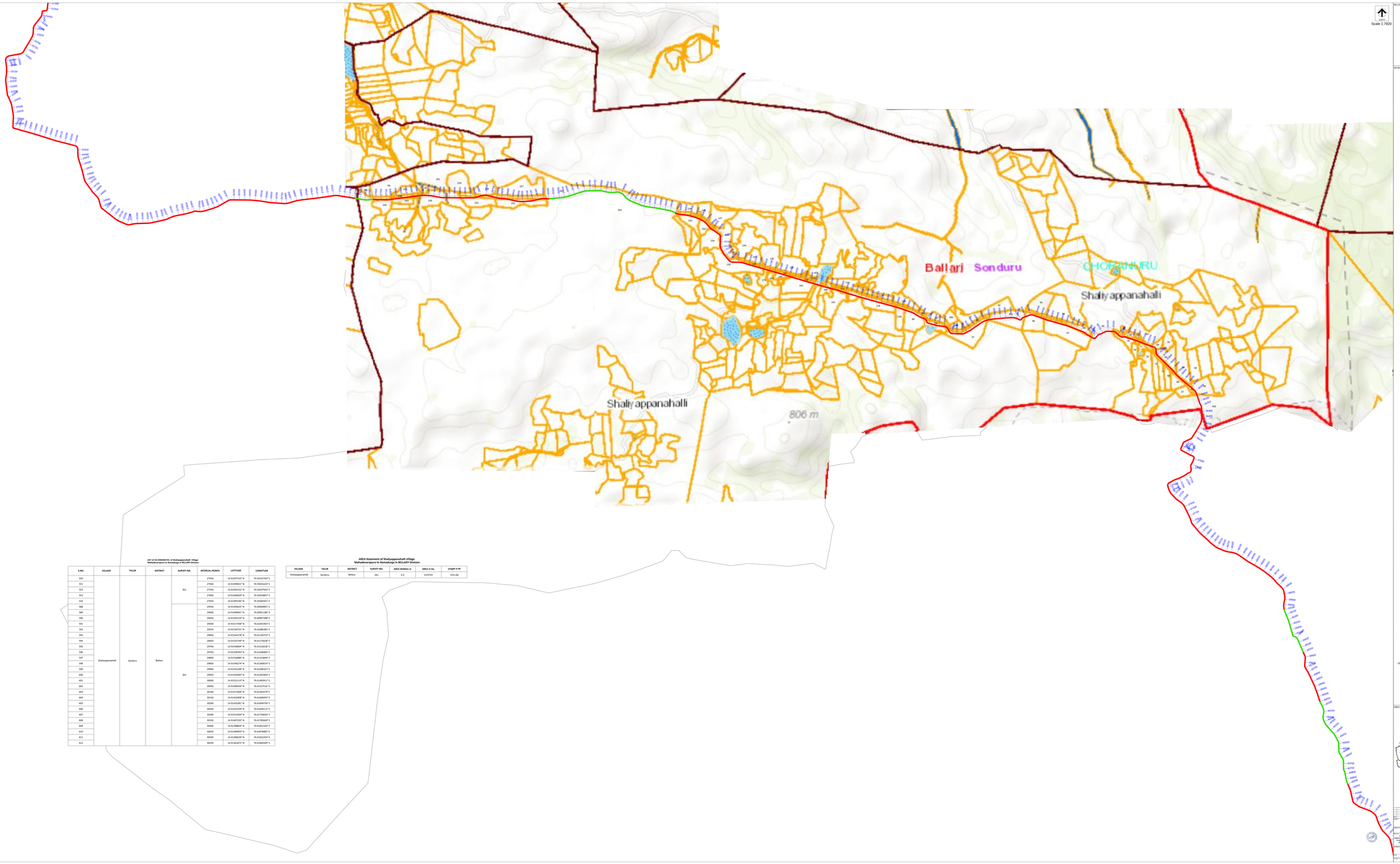

LIST OF CO-ORDINATES of Shaliyappanahalli Village
Mahadevarapura to Ramadurga in BELLARY Division

S.NO.	VILLAGE	TALUK	DISTRICT	SURVEY NO.	INTERNAL POINTS	LATTITUDE	LONGITUDE
550	Shaliyappanahalli	Sonduru	Bellary	261	27450	14.9150714° N	76.5910762° E
551					27500	14.9149802° N	76.5920163° E
552					27550	14.9149152° N	76.5924754° E
553					27600	14.9149020° N	76.5929387° E
554					27650	14.9149350° N	76.5934034° E
588				261	29350	14.9149564° N	76.6090491° E
589					29400	14.9149966° N	76.6095118° E
590					29450	14.9150523° N	76.6099738° E
591					29500	14.9151744° N	76.6104340° E
592					29550	14.9153073° N	76.6108385° E
593					29600	14.9154419° N	76.6113075° E
594					29650	14.9155576° N	76.6117628° E
595					29700	14.9155806° N	76.6122203° E
596					29750	14.9155783° N	76.6126848° E
597					29800	14.9155880° N	76.6131849° E
598					29850	14.9154627° N	76.6136014° E
599					29900	14.9154134° N	76.6140610° E
600					29950	14.9153453° N	76.6145240° E
601					30000	14.9153111° N	76.6149911° E
602					30050	14.9149833° N	76.6152753° E
603					30100	14.9147506° N	76.6156429° E
604					30150	14.9145290° N	76.6160959° E
605					30200	14.9143287° N	76.6164975° E
606					30250	14.9142230° N	76.6169412° E
607					30300	14.9141304° N	76.6173956° E
608					30350	14.9140732° N	76.6178560° E
609					30400	14.9139850° N	76.6183154° E
610					30450	14.9138990° N	76.6187680° E
611					30500	14.9138630° N	76.6192235° E
612					30550	14.9136182° N	76.6196450° E

AREA Statement of Shaliyappanahalli Village
Mahadevarapura to Ramadurga in BELLARY Division

VILLAGE	TALUK	DISTRICT	SURVEY NO.	AREA Wetlhin m	AREA in Ha.	Length in M
Shaliyappanahalli	Sonduru	Bellary	261	0.3	0.03701	1251.66

Scale 1:7920

AREA Statement of of Appayinahalli Hill Block Village
Mahadevarapura to Ramadurga in BELLARY Division

VILLAGE	TALUK	DISTRICT	SURVEY NO.	AREA Widthin m	AREA in Ha.	Length in M
Appayinahalli Hill Block	Kudligi	Bellary	295	0.3	0.04200	1400

LIST of CO-ORDINATES of Appayinahalli Hill Block Village
Mahadevarapura to Ramadurga in BELLARY Division

S.NO.	VILLAGE	TALUK	DISTRICT	SURVEY NO.	INTERVAL POINTS	LATITUDE	LONGITUDE
783	Appayinahalli Hill Block	Kudligi	Bellary	295	39100	14.87934429° N	76.67278714° E
784					39150	14.87892255° N	76.67295413° E
785					39200	14.87850269° N	76.67312593° E
786					39250	14.87807011° N	76.67325912° E
787					39300	14.87763516° N	76.67338516° E
788					39350	14.87720022° N	76.67351120° E
789					39400	14.87695048° N	76.67388635° E
790					39450	14.87653583° N	76.67407493° E
791					39500	14.87612063° N	76.67425823° E
792					39550	14.87570358° N	76.67443712° E
802	Appayinahalli Hill Block	Kudligi	Bellary	295	40050	14.87148432° N	76.67586510° E
803					40100	14.87108109° N	76.67607615° E
804					40150	14.87064406° N	76.67617827° E
805					40200	14.87019884° N	76.67610270° E
806					40250	14.86976587° N	76.67622905° E
807					40300	14.86939630° N	76.67649428° E
808					40350	14.86904989° N	76.67679263° E
809					40400	14.86871531° N	76.67710485° E
810					40450	14.86831279° N	76.67731701° E
811					40500	14.86789011° N	76.67746644° E
812					40550	14.86743806° N	76.67746997° E
813					40600	14.86700972° N	76.67759171° E
814					40650	14.86661413° N	76.67781630° E
815					40700	14.86617044° N	76.67787136° E
816					40750	14.86571884° N	76.67787627° E
817					40800	14.86529161° N	76.67801866° E
818					40850	14.86484750° N	76.67810444° E
819					40900	14.86442318° N	76.67825900° E

KEY PLAN

NOTES :

LEGEND PLAN

- Allignment in Forest
- Allignment in Non Forest
- 1526 Interval Text
- Survey No.

INDEX MAP OF VILLAGES

Rev	Description	Date	Drw	Chkd	Des	App

CLIENT
JIO DIGITAL FIBRE PRIVATE LIMITED
CIN: U64200GJ2019PTC109692
No.1/Alf.Icon, Palace Grounds,
Vasanthnagar, Bengaluru 560 052.

CONSULTANT
UtiliNav Infrastructure Pvt. Ltd.

PROJECT TITLE
Application Drawing for Seeking Approval
Application Drawing for Seeking Approval for Laying Underground Optical Fiber Cable in Forest Area of Appayinahalli Hill Block Village, Kudligi Taluk, BELLARY

DRAWING TITLE
CADASTRAL MAP OF
APPAYINAHALLI HILL BLOCK VILLAGE

Date	Drw	Chkd	Chk	App	Scale 1:7920	Drawing Status
Project No.	Drawing No.					Sheet No. / Rev. 8

LIST OF CO-ORDINATES of Ubblangundi Village Rajapura to Nagalapura in BELLARY Division

S.NO.	VILLAGE	TALUK	DISTRICT	SURVEY NO.	INTERVAL POINTS	LATITUDE	LONGITUDE
115	Ubblagundi	Sonduru	Bellary	38	5760	15.0532553°N	76.6548614°E
116					5750	15.0531799°N	76.6551935°E
117				32	5850	15.0540394°N	76.6551803°E
118					5850	15.0544616°N	76.6552134°E
119					5900	15.0548502°N	76.6554005°E
120				28	5950	15.0552637°N	76.6556459°E
121					6000	15.0556391°N	76.6559229°E
122				21	6050	15.0560168°N	76.6561787°E
123					6100	15.0563959°N	76.6564168°E
124					6150	15.0568045°N	76.6566204°E
125					6200	15.0572451°N	76.6567295°E
126					6250	15.0576796°N	76.6568717°E
127					6300	15.0581047°N	76.6570196°E
128					6350	15.0585236°N	76.6571881°E
129					6400	15.0589388°N	76.6573716°E
130				15	6450	15.0593445°N	76.6575792°E
131					6500	15.0596986°N	76.6578612°E
132				14	6550	15.0601361°N	76.6579818°E
133				13	6600	15.0605802°N	76.6580764°E
134					6650	15.0610313°N	76.6580863°E
135					6700	15.0614831°N	76.6580858°E
143				211	7100	15.0648148°N	76.6593461°E
144					7150	15.0652528°N	76.6595242°E
145				241	7200	15.0655490°N	76.6597320°E
146				218	7250	15.0658470°N	76.6597926°E
147					7300	15.0663369°N	76.6600252°E
148					7350	15.0666744°N	76.6603229°E
149					7400	15.0670622°N	76.6606450°E
150					7450	15.0675628°N	76.6609365°E
151					7500	15.0677277°N	76.6612065°E
152					7550	15.0681952°N	76.6614493°E
153				216	7600	15.0685145°N	76.6616352°E
154					7650	15.0688203°N	76.6618878°E
155					7700	15.0690417°N	76.6620370°E
156					7750	15.0697913°N	76.6620779°E
157					7800	15.0702790°N	76.6621964°E
158					7850	15.0706616°N	76.6623171°E
159					7900	15.0710909°N	76.6624734°E
160					7950	15.0715184°N	76.6626222°E
161					8000	15.0719483°N	76.6627653°E
162					8050	15.0723789°N	76.6629003°E
163					8100	15.0728109°N	76.6630424°E
164					8150	15.0732474°N	76.6631615°E
165					8200	15.0736712°N	76.6632844°E
166					8250	15.0741303°N	76.6633992°E
167				220	8300	15.0745809°N	76.6635866°E
168					8350	15.0750172°N	76.6637757°E
169					8400	15.0754561°N	76.6639684°E
170					8450	15.0759156°N	76.6640117°E
171					8500	15.0763825°N	76.6642595°E
172					8550	15.0768250°N	76.6645414°E
173					8600	15.0772669°N	76.6648094°E
174				222	8650	15.0777181°N	76.6650597°E
175					8700	15.0781652°N	76.6653674°E
176					8750	15.0786057°N	76.6655952°E
177					8800	15.0790148°N	76.6658527°E
178					8850	15.0793952°N	76.6663453°E
179					8900	15.0797643°N	76.6669137°E
180					8950	15.0801676°N	76.6673179°E
181					9000	15.0806270°N	76.6681297°E
182					9050	15.0810891°N	76.6687458°E
183					9100	15.0814597°N	76.6691149°E
184					9150	15.0819027°N	76.6691777°E
185					9200	15.0824380°N	76.6693882°E

AREA Statement of Ubbalagundi Village Rajapura to Nagalpura in BELLARY Division

VILLAGE	TALUK	DISTRICT	SURVEY NO.	AREA Hectare in	AREA in Ha.	Length in M
Ubblagundi	Sonduru	Bellary	38	0.3	0.003	100
			32	0.3	0.004	133.33
			28	0.3	0.003	100
			21	0.3	0.012	400
			15	0.3	0.003	100
			14	0.3	0.001	3
			13	0.3	0.003	100
			211	0.3	0.003	100
			241	0.3	0.012	400
			218	0.3	0.010	333.33
			216	0.3	0.021	700
			220	0.3	0.010	333.33
			222	0.3	0.018	600

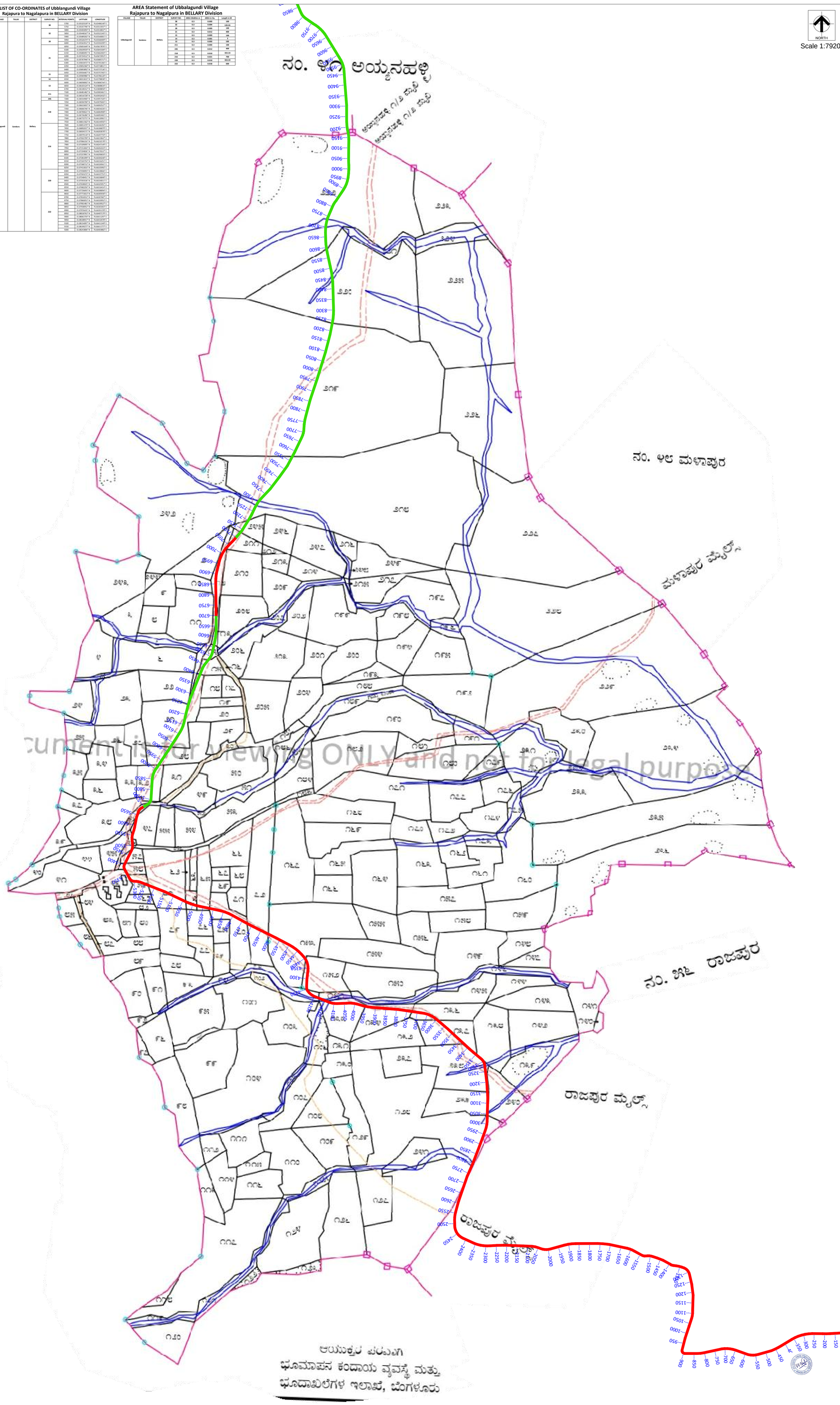

Document is for viewing ONLY and not for legal purpose

KEY PLAN

NOTES :

LEGEND PLAN

- Allignment in Forest
- Alignment in Non Forest
- -----1526 Interval Text
- Survey No.

INDEX MAP OF VILLAGES

Rev	Description	Date	Drw	Dsg	Chk	App
-	-	-	-	-	-	-

CLIENT
JIO DIGITAL FIBRE PRIVATE LIMITED
CIN: U64200GJ2018PTC105652
No. RMZ Icon, Palace Cross Road,
Vasanthnagar, Bengaluru 560 052.

CONSULTANT
Udbhav Infrastructure Pvt. Ltd.

PROJECT TITLE
Application Drawing for Seeking Approval
Application Drawing for Seeking Approval for Laying Underground Optical Fiber Cable in Forest Area of Ubbalagundi Village, Sonduru Taluk, BELLARY

DRAWING TITLE
CADASTRAL MAP OF UBBALAGUNDI VILLAGE

Date	Drw.	Dsg.	Chk.	App.	Scale.	Drawing Status.
-	-	-	-	-	1: 7920	-

Project No.	Drawing No.	Sheet No.	Rev.
-	-	2	-

LIST OF CO-ORDINATES of Ayyanahalli Village
Rajapura to Nagalapura in BELLARY Division

S.NO.	DISTRICT	TALUK	VILLAGE	SURVEY NO.	AREA Widthin m	AREA in Ha.	INTERVAL POINTS	LATITUDE	LONGITUDE
186	Bellary	Sonduru	Ayyanahalli	14	0.3	0.006	9250	15.08288979° N	76.66403192° E
187							9300	15.08334167° N	76.66403372° E
188							9350	15.08379232° N	76.66399830° E
189							9400	15.08424306° N	76.66396520° E
190				13	0.3	0.003	9450	15.08469417° N	76.66393827° E
191							9500	15.08513655° N	76.66385456° E
192				12	0.3	0.010	9550	15.08553030° N	76.66362690° E
193							9600	15.08591813° N	76.66338826° E
194							9650	15.08630595° N	76.66314956° E
195							9700	15.08665155° N	76.66285200° E
196							9750	15.08691264° N	76.66247296° E
197				11	0.3	0.007	9800	15.08719476° N	76.66211148° E
198							9850	15.08760605° N	76.66191865° E
199							9900	15.08802259° N	76.66173834° E
200							9950	15.08843913° N	76.66155804° E
201							10000	15.08887747° N	76.66144410° E

AREA Statement of Ayyanahalli Village
Rajapura to Nagalpura in BELLARY Division

DISTRICT	TALUK	VILLAGE	SURVEY NO.	AREA Widthin m	AREA in Ha.
Bellary	Sonduru	Ayyanahalli	14	0.3	0.006
			13	0.3	0.003
			12	0.3	0.010
			11	0.3	0.007

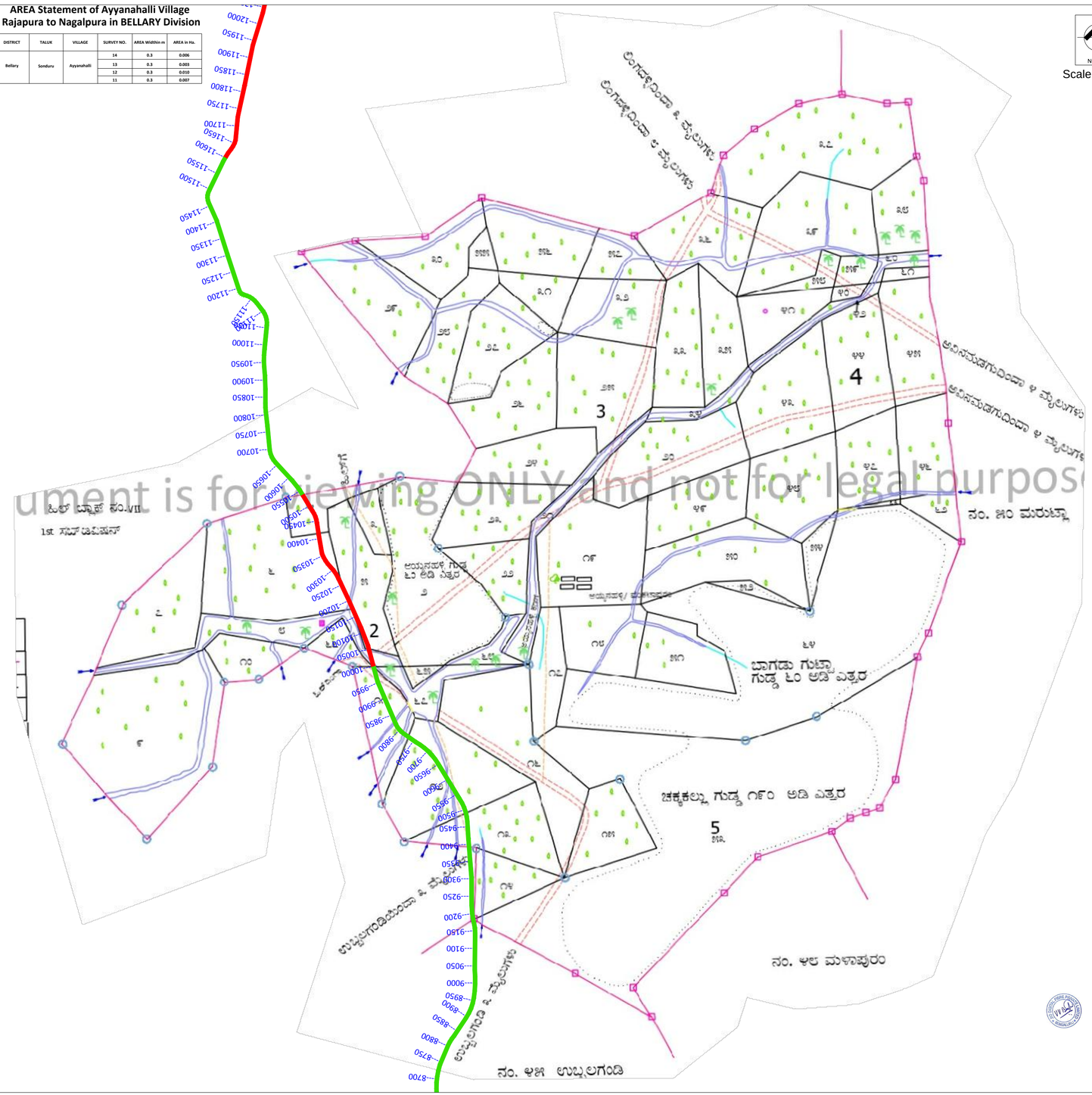

ument is for viewing ONLY and not for legal purpose

KEY PLAN

NOTES :

LEGEND PLAN

- Allignment in Forest
- Alignment in Non Forest
- -----1526 Interval Text
- Survey No.

INDEX MAP OF VILLAGES

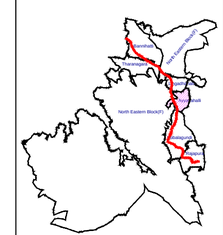

Rev	Description	Date	Drw	Dsg	Chk	App

CLIENT
JIO DIGITAL FIBRE PRIVATE LIMITED
CIN: U64200KJ2018PTC105652
No. RMZ Icon, Palace Cross Road,
Vasanthnagar, Bengaluru 560 052.

CONSULTANT
Udbhav Infrastructure Pvt. Ltd.

PROJECT TITLE
Application Drawing for Seeking Approval
Application Drawing for Seeking Approval for Laying Underground Optical Fiber Cable in Forest Area of Ayyanahalli Village, Sonduru Taluk, BELLARY

DRAWING TITLE
CADASTRAL MAP OF AYYANAHALLI VILLAGE

Date	Drw.	Dsg.	Chk.	App.	Scale 1:7920	Drawing Status.
Project No.	Drawing No.				Sheet No. 3	Rev.

LIST OF CO-ORDINATES of North Eastern Block(F) Village
Rajapura to Nagalapura in BELLARY Division

S.NO.	DISTRICT	TALUK	VILLAGE	SURVEY NO.	INTERVAL POINTS	LATITUDE	LONGITUDE
214	Bellary	Sandur	North Eastern Block(F)	XX	10050	15.0941024° N	76.6585505° E
215					10700	15.0945954° N	76.6587330° E
216					10750	15.0949556° N	76.6588569° E
217					10800	15.0954053° N	76.6590450° E
218					10850	15.0958655° N	76.6592372° E
219					10900	15.0963123° N	76.6596285° E
220					10950	15.0967610° N	76.6598152° E
221					11000	15.0971136° N	76.6598365° E
222					11050	15.0976610° N	76.6598067° E
223					11100	15.0980849° N	76.6595562° E
224					11150	15.0984107° N	76.6592376° E
225					11200	15.0988061° N	76.6576207° E
226					11250	15.0991203° N	76.6577750° E
227					11300	15.0995510° N	76.6576196° E
228					11350	15.0999827° N	76.6576398° E
229					11400	15.1004143° N	76.6576609° E
230					11450	15.1008777° N	76.6575742° E
231					11500	15.1012577° N	76.6572179° E
232					11550	15.1016607° N	76.6576580° E
233					11600	15.1020624° N	76.6576365° E
234					11650	15.1024253° N	76.6578058° E
277	Bellary	Sandur	North Eastern Block(F)	XX	13800	15.1183950° N	76.6511328° E
278					13850	15.1185693° N	76.6507330° E
279					13900	15.1188237° N	76.6503812° E
280					13950	15.1192040° N	76.6499220° E
281					14000	15.1191870° N	76.6496452° E
282					14050	15.1194754° N	76.6491269° E
283					14100	15.1198183° N	76.6488529° E
284					14150	15.1201560° N	76.6485287° E
285					14200	15.1205563° N	76.6482313° E
286					14250	15.1208468° N	76.6479965° E
287					14300	15.1212952° N	76.6479850° E
288					14350	15.1216755° N	76.6475318° E
289					14400	15.1220330° N	76.6472403° E
290					14450	15.1224105° N	76.6469936° E
291					14500	15.1228611° N	76.6467605° E
292					14550	15.1232655° N	76.6465350° E
293					14600	15.1236156° N	76.6461987° E

AREA Statement of North Eastern Block(F) Village
Rajapura to Nagalapura in BELLARY Division

DISTRICT	TALUK	VILLAGE	SURVEY NO.	AREA 30.00m in	AREA in Ha	Length in M
Bellary	Sandur	North Eastern Block(F)	XX	0.3	0.05700	1900

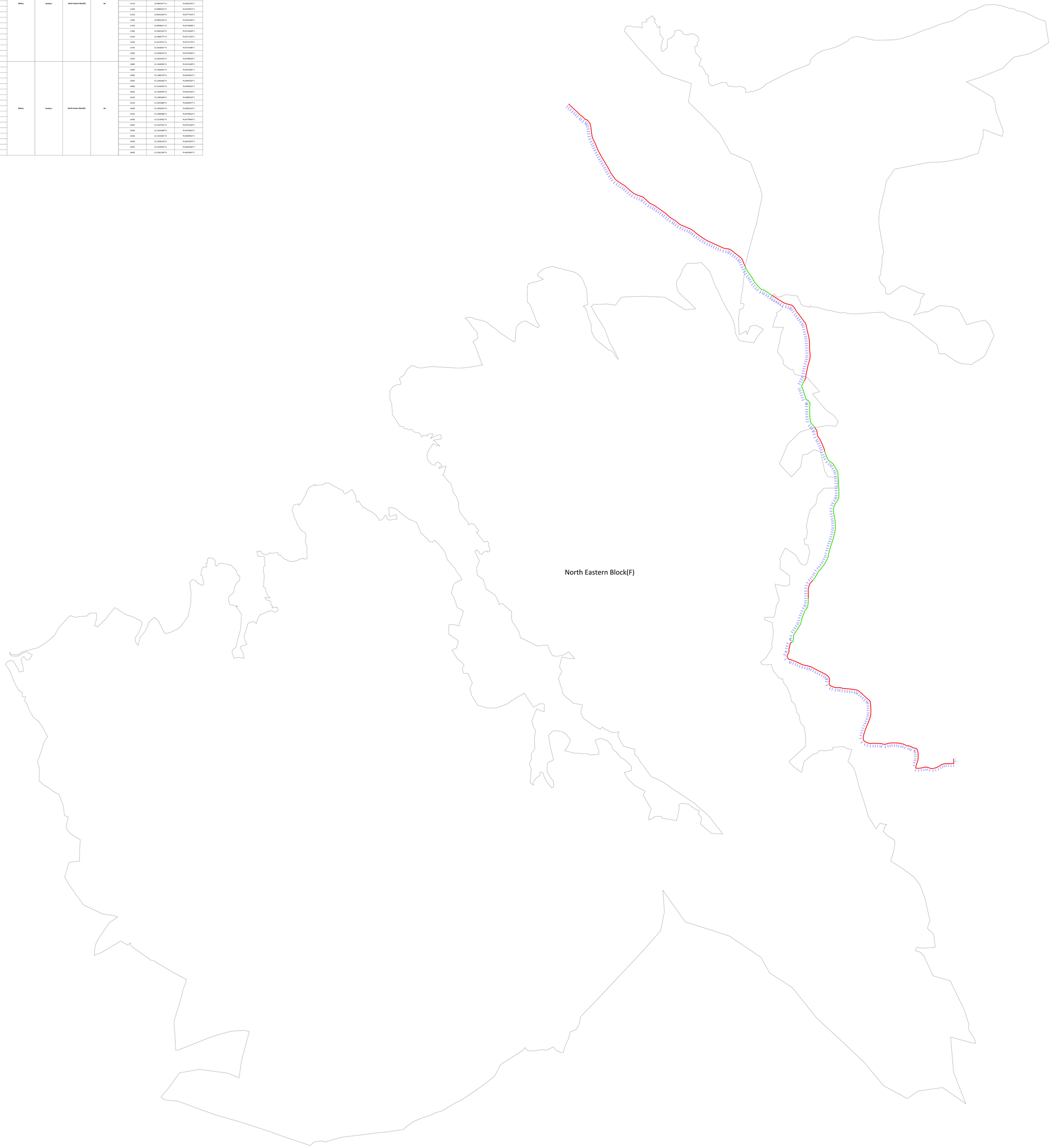

Scale 1:750

LEGEND

Rajapura to Lingala

Lingala to Nagalapura

Lingala Village

Survey No.

Key Plan