Proposal for diversion of forest land for laying Optical Fiber Cable within RoW of the existing Road of NH-7 (Mansar to Khawasa MH/MP Border) for a total length of 38000 m (From Km. 652+000 to Km 690+000) in District Nagpur in the State of Maharashtra.

N
W E
S

1:5000

Legend

- OFC Layer
- FDCM
- Protected Forest
- Reserved Forest
- Comptt Bdy of Nagpur division
- Villege Boundary
- Survey no
- Range Boundary

LEGEND

KHASRA LINE	
KHASRA NO's	59
RAILWAY LINE	
VILLAGE BOUNDARY	
NALA	
OFC LINE	
REQUIRED FOREST LAND	
GRID 500 x 500	
ROAD	
CHAINAGE	684400

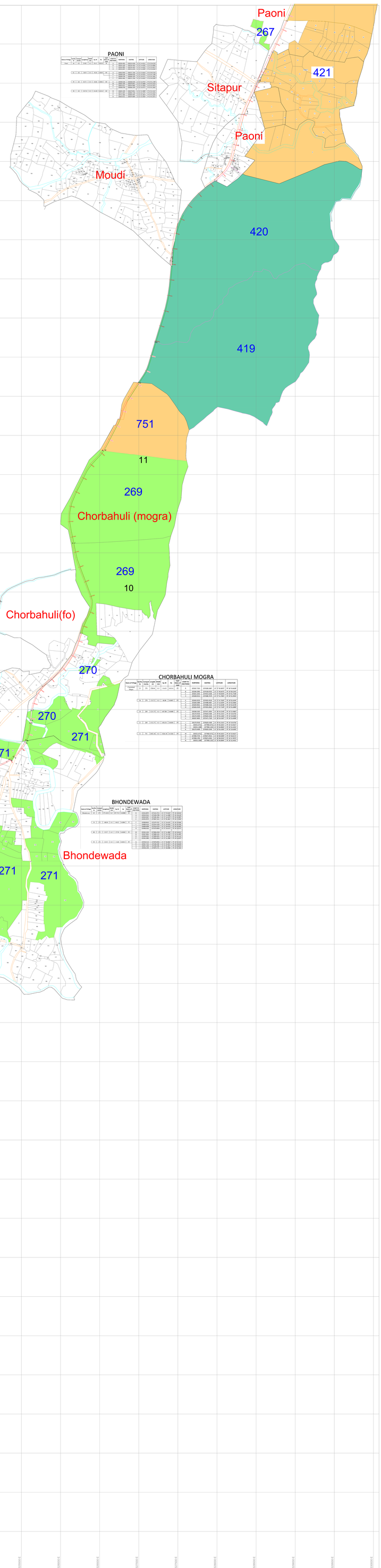

PAONI

Name of Village	Survey No.	Component Length (meters)	Length (km)	Width (m)	No. of Span	No. of Pole	Length of Cable used (km)	Chainage No.	NORTHING	EASTING	LATITUDE	LONGITUDE
Paoni	267	1,000	1.000	0.5	1	2	1.000	1	2369.000	2369.000	21° 27' 41.000"	79° 14' 21.000"
								2	2369.000	2369.000	21° 27' 41.000"	79° 14' 21.000"
								3	2369.000	2369.000	21° 27' 41.000"	79° 14' 21.000"
								4	2369.000	2369.000	21° 27' 41.000"	79° 14' 21.000"
								5	2369.000	2369.000	21° 27' 41.000"	79° 14' 21.000"
								6	2369.000	2369.000	21° 27' 41.000"	79° 14' 21.000"
								7	2369.000	2369.000	21° 27' 41.000"	79° 14' 21.000"
								8	2369.000	2369.000	21° 27' 41.000"	79° 14' 21.000"
								9	2369.000	2369.000	21° 27' 41.000"	79° 14' 21.000"
								10	2369.000	2369.000	21° 27' 41.000"	79° 14' 21.000"

CHORBAHULI MOGRA

Name of Village	Survey No.	Component Length (meters)	Length (km)	Width (m)	No. of Span	No. of Pole	Length of Cable used (km)	Chainage No.	NORTHING	EASTING	LATITUDE	LONGITUDE
Chorbahuli Mogra	269	279	0.279	0.5	0.5	0.5	0.279	1	2369.000	2369.000	21° 27' 41.000"	79° 14' 21.000"
								2	2369.000	2369.000	21° 27' 41.000"	79° 14' 21.000"
								3	2369.000	2369.000	21° 27' 41.000"	79° 14' 21.000"

Proposal for diversion of forest land for laying Optical Fiber Cable within RoW of the existing Road of NH-7 (Mansar to Khawasa MH/MP Border) for a total length of 38000 m (From Km. 652+000 to Km 690+000) in District Nagpur in the State of Maharashtra.

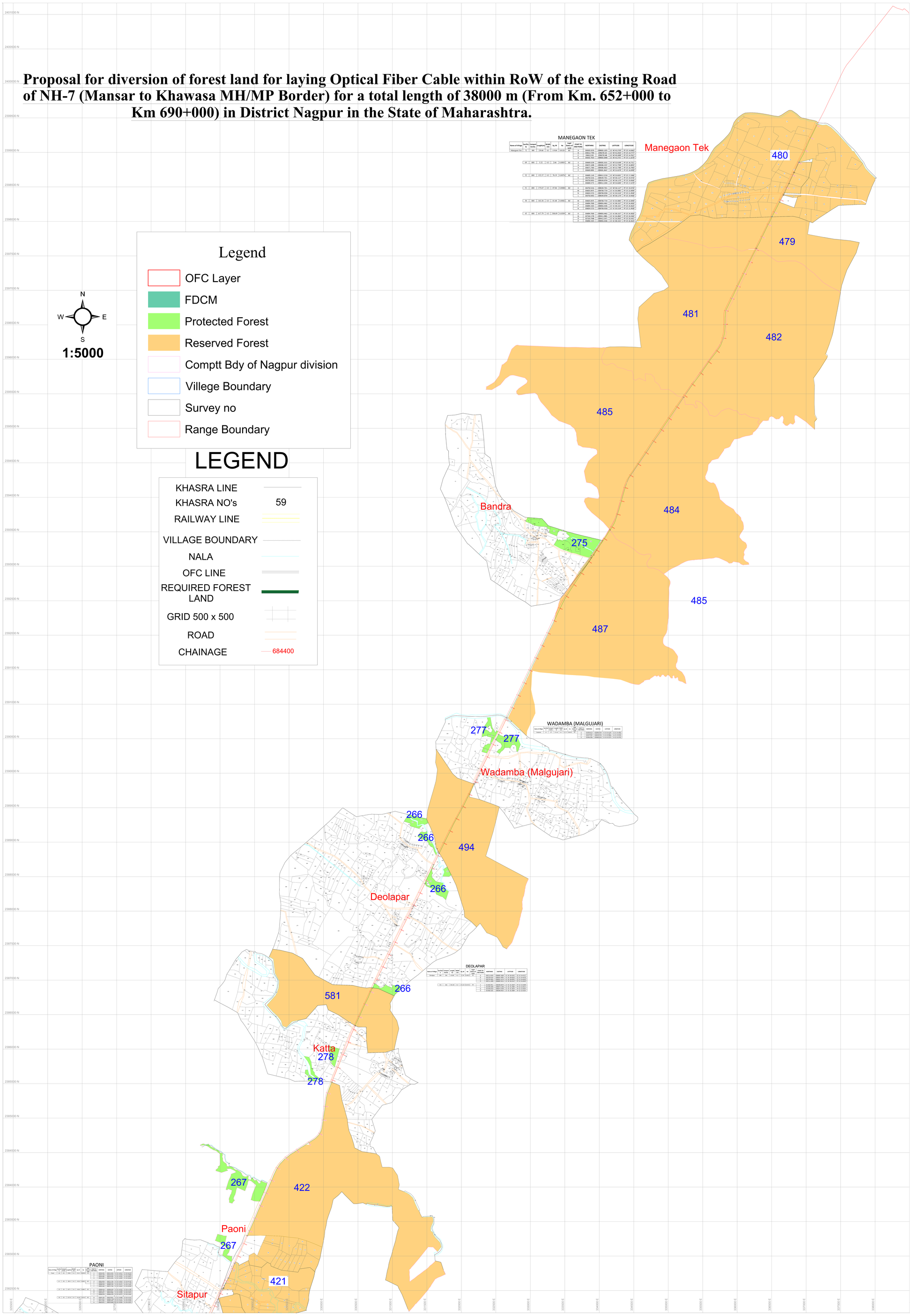

MANEGAON TEK

Name of Village	Tag No.	Compartment	Length (Km)	Width (m)	Sq. M	Hec	Length of Forest Land	Chainage (Km) Start Point / End Point	NORTHING	EASTING	LATITUDE	LONGITUDE
Manegaon Tek	52	480	274.68	0.3	174.84	0.0126	RF	A	2365031.0375	2398830.1025	21° 40' 42.2750"	79° 25' 24.0402"
								B	2365031.0375	2398830.1025	21° 40' 42.2750"	79° 25' 24.0402"
								C	2365022.2226	2398276.1146	21° 40' 40.2090"	79° 25' 5.7511"
								D	2365002.7810	2398003.0840	21° 40' 42.2751"	79° 25' 21.1235"
	49	480	5.52	0.3	3.44	0.00003	RF	E	2358809.5150	2398183.4141	21° 40' 52.6258"	79° 25' 16.7151"
								G	2358672.3098	2398186.2223	21° 40' 52.7258"	79° 25' 16.8003"
								H	2358271.7383	2398186.4823	21° 40' 52.7258"	79° 25' 16.7603"
								F	2358809.0892	2398181.8947	21° 40' 52.6270"	79° 25' 16.6999"
	52	480	172.27	0.3	76.19	0.00762	RF	I	2358485.1109	2398412.2218	21° 40' 50.9245"	79° 25' 17.3998"
								K	2357950.5216	2398549.7351	21° 40' 48.1127"	79° 25' 19.4730"
								L	2357924.0401	2398549.8754	21° 40' 48.1127"	79° 25' 19.4498"
								J	2358484.5772	2398412.2498	21° 40' 50.9259"	79° 25' 17.2278"
	53	480	77.67	0.3	87.84	0.00878	RF	P	2357552.5101	2398549.7751	21° 40' 38.1127"	79° 25' 19.4732"
								M	2356251.0475	2398708.7724	21° 41' 31.9092"	79° 25' 22.0098"
								N	2356251.0475	2398708.7724	21° 41' 31.9092"	79° 25' 22.0098"
								L	2357552.0401	2398549.8754	21° 40' 38.1127"	79° 25' 19.4498"
	50	480	161.36	0.3	91.88	0.00918	RF	M	2356251.0475	2398708.7724	21° 41' 31.9092"	79° 25' 22.0098"
								O	2356004.7600	2398556.4402	21° 41' 38.1327"	79° 25' 24.8620"
								N	2356004.7600	2398556.4402	21° 41' 38.1327"	79° 25' 24.8620"
								N	2356004.7575	2398556.4398	21° 41' 38.1327"	79° 25' 24.8620"
	42	480	617.74	0.3	358.69	0.03589	RF	O	2356004.7600	2398556.4402	21° 41' 38.1327"	79° 25' 24.8620"
								Q	2355734.1728	2398611.9865	21° 41' 28.3847"	79° 25' 25.0182"
								R	2355734.1728	2398611.9865	21° 41' 28.3847"	79° 25' 25.0182"
								A	2358994.3205	2398014.6146	21° 41' 28.1257"	79° 25' 26.9622"

WADAMBA (MALGUJARI)

Name of Village	Tag No.	Compartment	Length (Km)	Width (m)	Sq. M	Hec	Length of Forest Land	Chainage (Km) Start Point / End Point	NORTHING	EASTING	LATITUDE	LONGITUDE
Wadamba	41	277	0.46	0.3	0.14	0.0000	RF	A	2355000.0000	2399000.0000	21° 41' 0.0000"	79° 25' 30.0000"
								B	2354999.8000	2399000.0000	21° 41' 0.0000"	79° 25' 30.0000"
								C	2354999.8000	2399000.0000	21° 41' 0.0000"	79° 25' 30.0000"
								D	2354999.8000	2399000.0000	21° 41' 0.0000"	79° 25' 30.0000"
								A	2355000.0000	2399000.0000	21° 41' 0.0000"	79° 25' 30.0000"

DEOLAPAR

Name of Village	Tag No.	Compartment	Length (Km)	Width (m)	Sq. M	Hec	Length of Forest Land	Chainage (Km) Start Point / End Point	NORTHING	EASTING	LATITUDE	LONGITUDE
Deolapar	108	266	41.08	0.3	12.34	0.00123	RF	A	2347713.4205	2399997.0000	21° 34' 34.5210"	79° 25' 59.4197"
								B	2347713.4205	2399997.0000	21° 34' 34.5210"	79° 25' 59.4197"
								C	2347701.3000	2399997.0000	21° 34' 34.0000"	79° 25' 59.4197"
								D	2347701.3000	2399997.0000	21° 34' 34.0000"	79° 25' 59.4197"
								A	2347713.4205	2399997.0000	21° 34' 34.5210"	79° 25' 59.4197"
	176	266	356.48	0.3	213.89	0.02139	RF	E	2351998.3903	2399296.4023	21° 35' 41.2000"	79° 25' 32.4000"
								F	2351998.3903	2399276.3000	21° 35' 41.2000"	79° 25' 32.4000"
								G	2351998.0128	2398676.2498	21° 35' 40.8000"	79° 25' 10.0000"
								H	2351998.0128	2398676.2498	21° 35' 40.8000"	79° 25' 10.0000"

PAONI

Name of Village	Tag No.	Compartment	Length (Km)	Width (m)	Sq. M	Hec	Length of Forest Land	Chainage (Km) Start Point / End Point	NORTHING	EASTING	LATITUDE	LONGITUDE
Paoni	30	267	0.46	0.3	0.14	0.0000	RF	A	2349000.0000	2399000.0000	21° 37' 0.0000"	79° 25' 30.0000"
								B	2349000.0000	2399000.0000	21° 37' 0.0000"	79° 25' 30.0000"
								C	2349000.0000	2399000.0000	21° 37' 0.0000"	79° 25' 30.0000"
								D	2349000.0000	2399000.0000	21° 37' 0.0000"	79° 25' 30.0000"
								A	2349000.0000	2399000.0000	21° 37' 0.0000"	79° 25' 30.0000"
	31	267	0.55	0.3	0.16	0.0000	RF	E	2349000.0000	2399000.0000	21° 37' 0.0000"	79° 25' 30.0000"
								F	2349000.0000	2399000.0000	21° 37' 0.0000"	79° 25' 30.0000"
								G	2349000.0000	2399000.0000	21° 37' 0.0000"	79° 25' 30.0000"
								H	2349000.0000	2399000.0000	21° 37' 0.0000"	79° 25' 30.0000"
								E	2349000.0000	2399000.0000	21° 37' 0.0000"	79° 25' 30.0000"
	32	267	0.55	0.3	0.16	0.0000	RF	I	2349000.0000	2399000.0000	21° 37' 0.0000"	79° 25' 30.0000"
								J	2349000.0000	2399000.0000	21° 37' 0.0000"	79° 25' 30.0000"
								K	2349000.0000	2399000.0000	21° 37' 0.0000"	79° 25' 30.0000"
								L	2349000.0000	2399000.0000	21° 37' 0.0000"	79° 25' 30.0000"
								I	2349000.0000	2399000.0000	21° 37' 0.0000"	79° 25' 30.0000"

Proposal for diversion of forest land for laying Optical Fiber Cable within RoW of the existing Road of NH-7 (Mansar to Khawasa MH/MP Border) for a total length of 38000 m (From Km. 652+000 to Km 690+000) in District Nagpur in the State of Maharashtra.

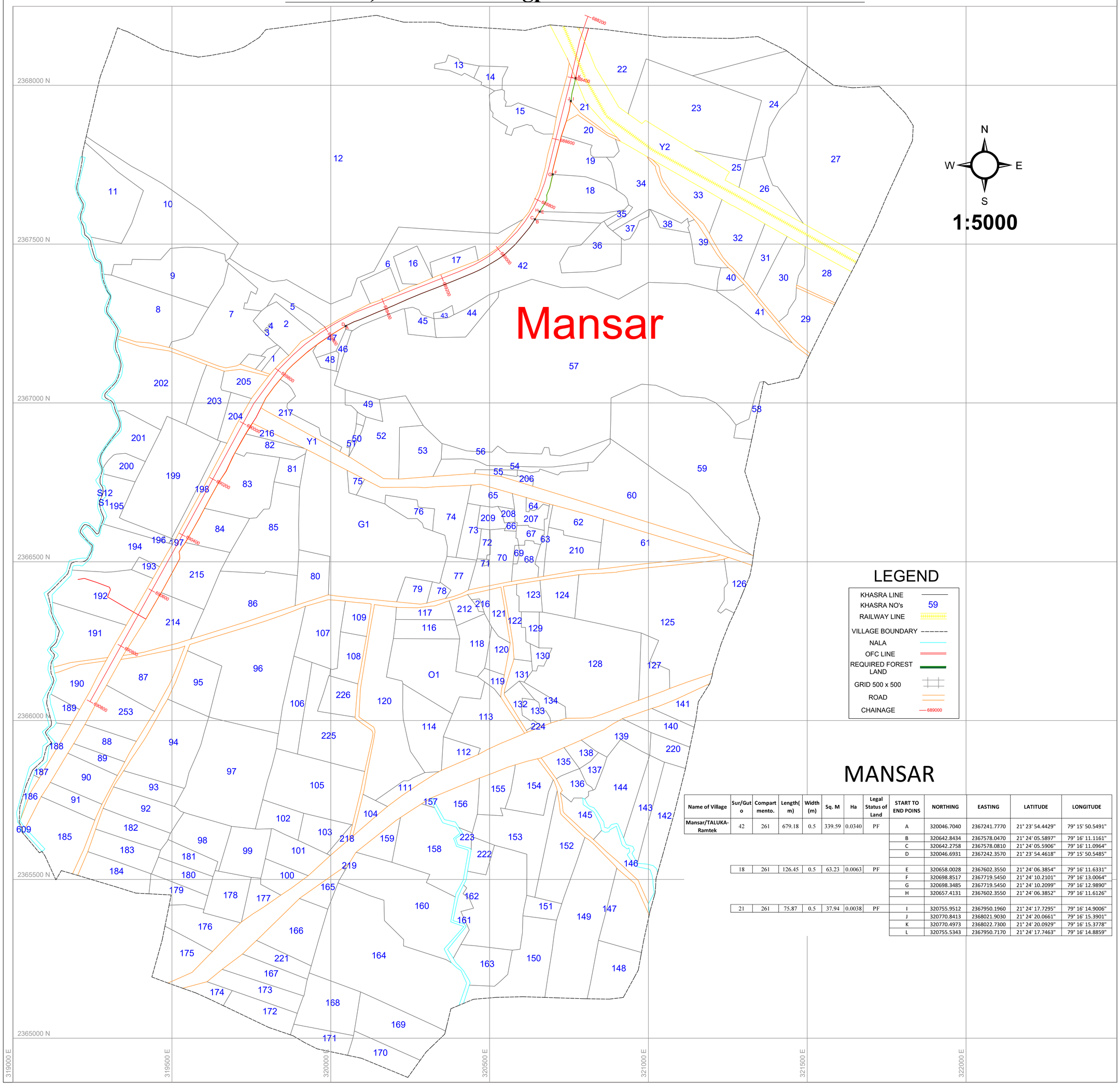

MANSAR

Name of Village	Sur/Gutto	Compartmento.	Length(m)	Width (m)	Sq. M	Ha	Legal Status of Land	START TO END POINS	NORTHING	EASTING	LATITUDE	LONGITUDE
Mansar/TALUKA-Ramtek	42	261	679.18	0.5	339.59	0.0340	PF	A	320046.7040	2367241.7770	21° 23' 54.4429"	79° 15' 50.5491"
								B	320642.8434	2367578.0470	21° 24' 05.5897"	79° 16' 11.1161"
								C	320642.2758	2367578.0810	21° 24' 05.5906"	79° 16' 11.0964"
								D	320046.6931	2367242.3570	21° 23' 54.4618"	79° 15' 50.5485"
18	261	126.45	0.5	63.23	0.0063	PF		E	320658.0028	2367602.3550	21° 24' 06.3854"	79° 16' 11.6331"
								F	320698.8517	2367719.5450	21° 24' 10.2101"	79° 16' 13.0064"
								G	320698.3485	2367719.5450	21° 24' 10.2099"	79° 16' 12.9890"
								H	320657.4131	2367602.3550	21° 24' 06.3852"	79° 16' 11.6126"
21	261	75.87	0.5	37.94	0.0038	PF		I	320755.9512	2367950.1960	21° 24' 17.7295"	79° 16' 14.9006"
								J	320770.8413	2368021.9030	21° 24' 20.0661"	79° 16' 15.3901"
								K	320770.4973	2368022.7300	21° 24' 20.0929"	79° 16' 15.3778"
								L	320755.5343	2367950.7170	21° 24' 17.7463"	79° 16' 14.8859"

Proposal for diversion of forest land for laying Optical Fiber Cable within RoW of the existing Road of NH-7 (Mansar to Khawasa MH/MP Border) for a total length of 38000 m (From Km. 652+000 to Km 690+000) in District Nagpur in the State of Maharashtra.

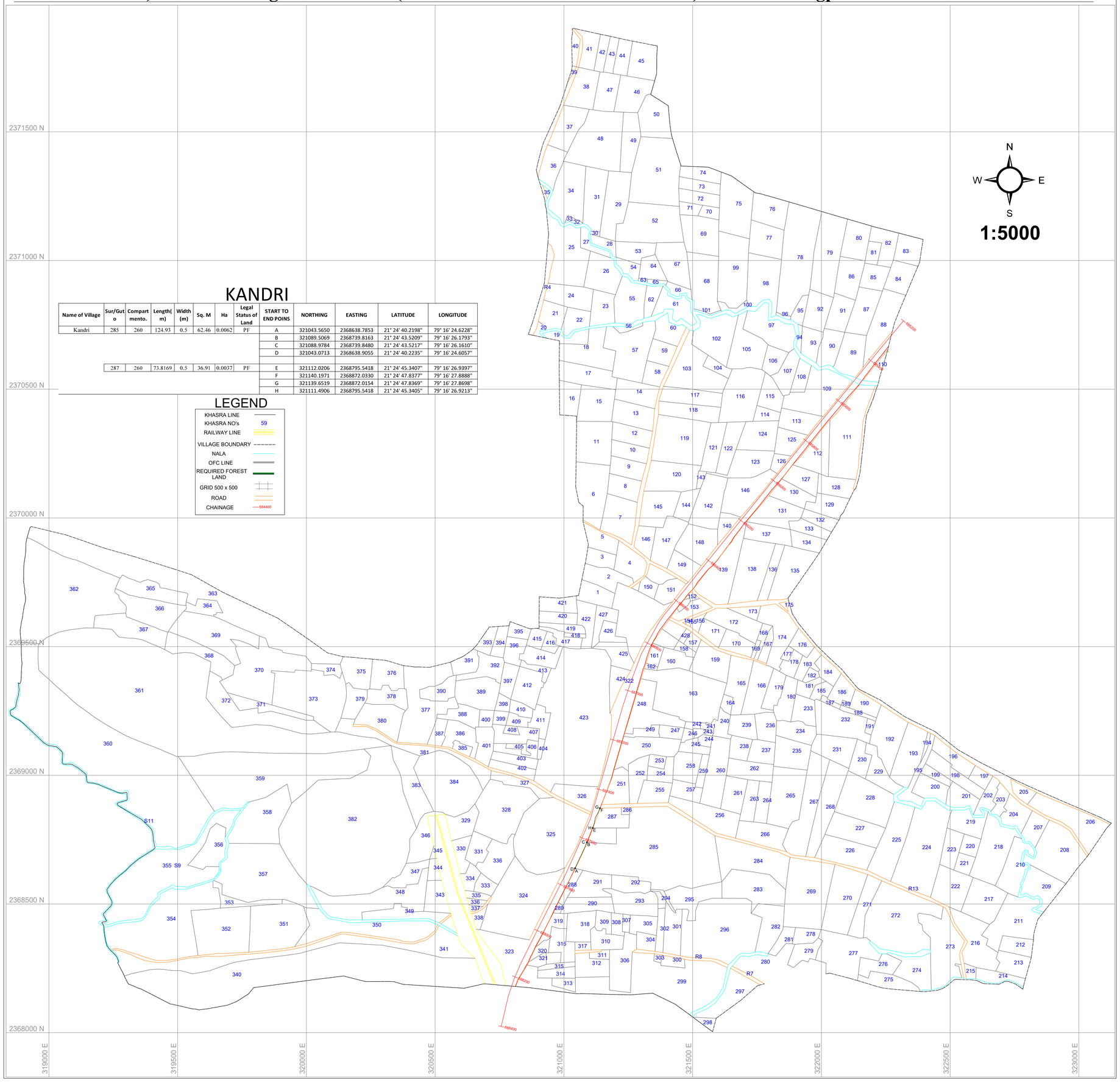

Name of Village	Sur/Gut o	Compart mento.	Length(m)	Width (m)	Sq. M	Ha	Legal Status of Land	START TO END POINS	NORTHING	EASTING	LATITUDE	LONGITUDE
Kandri	285	260	124.93	0.5	62.46	0.0062	PF	A	321043.5650	2368638.7853	21° 24' 40.2198"	79° 16' 24.6228"
								B	321089.5069	2368739.8163	21° 24' 43.5209"	79° 16' 26.1793"
								C	321088.9784	2368739.8480	21° 24' 43.5217"	79° 16' 26.1610"
								D	321043.0713	2368638.9055	21° 24' 40.2235"	79° 16' 24.6057"
	287	260	73.8169	0.5	36.91	0.0037	PF	E	321112.0206	2368795.5418	21° 24' 45.3407"	79° 16' 26.9397"
								F	321140.1971	2368872.0330	21° 24' 47.8377"	79° 16' 27.8888"
								G	321139.6519	2368872.0154	21° 24' 47.8369"	79° 16' 27.8698"
								H	321111.4906	2368795.5418	21° 24' 45.3405"	79° 16' 26.9213"

Proposal for diversion of forest land for laying Optical Fiber Cable within RoW of the existing Road of NH-7 (Mansar to Khawasa MH/MP Border) for a total length of 38000 m (From Km. 652+000 to Km 690+000) in District Nagpur in the State of Maharashtra.

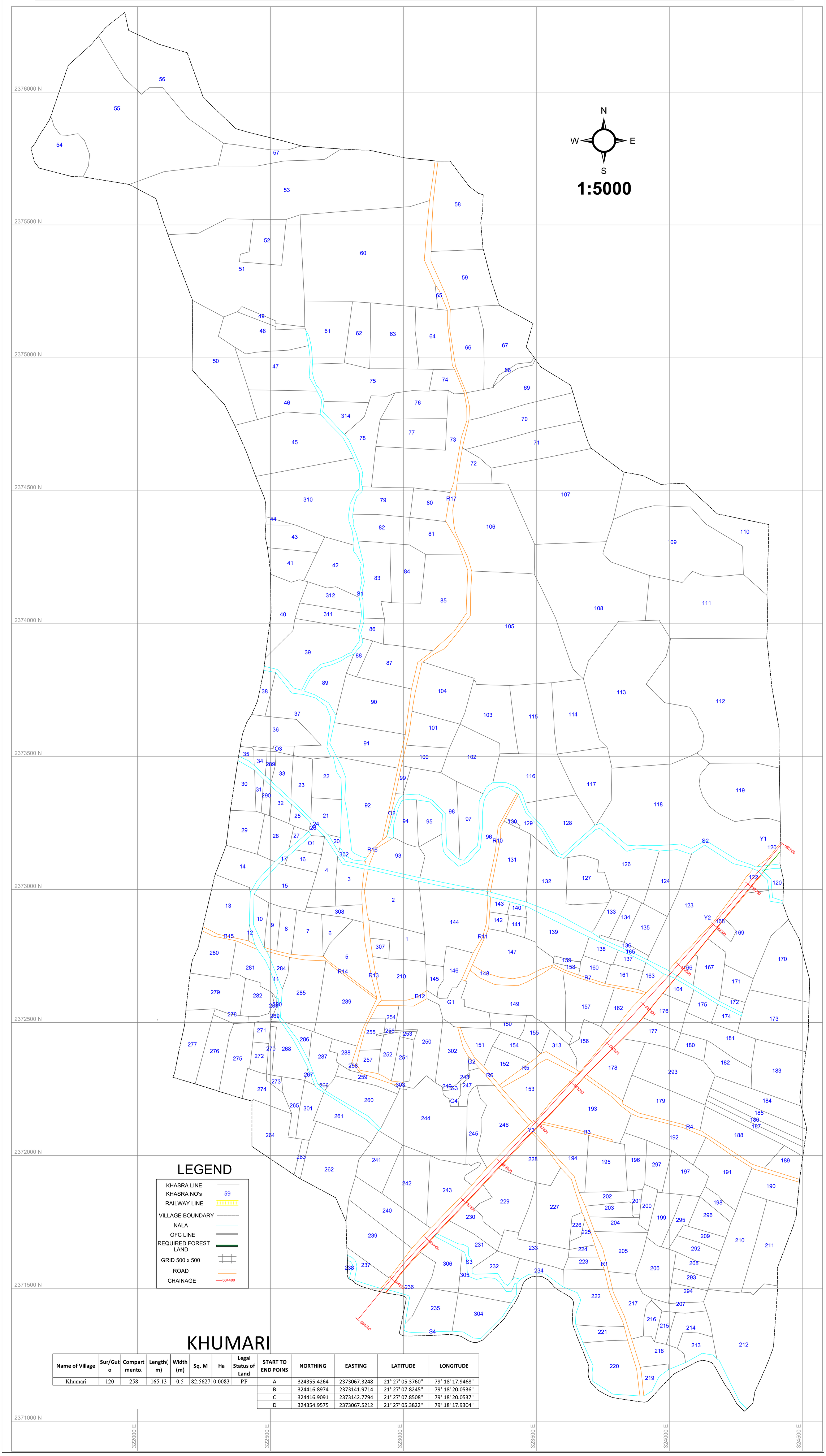

Name of Village	Sur/Guto	Compartmento.	Length(m)	Width (m)	Sq. M	Ha	Legal Status of Land
Khumari	120	258	165.13	0.5	82.5627	0.0083	PF

START TO END POINS	NORTHING	EASTING	LATITUDE	LONGITUDE
A	324355.4264	2373067.3248	21° 27' 05.3760"	79° 18' 17.9468"
B	324416.8974	2373141.9714	21° 27' 07.8245"	79° 18' 20.0536"
C	324416.9091	2373142.7794	21° 27' 07.8508"	79° 18' 20.0537"
D	324354.9575	2373067.5212	21° 27' 05.3822"	79° 18' 17.9304"

Proposal for diversion of forest land for laying Optical Fiber Cable within RoW of the existing Road of NH-7 (Mansar to Khawasa MH/MP Border) for a total length of 38000 m (From Km. 652+000 to Km 690+000) in District Nagpur in the State of Maharashtra.

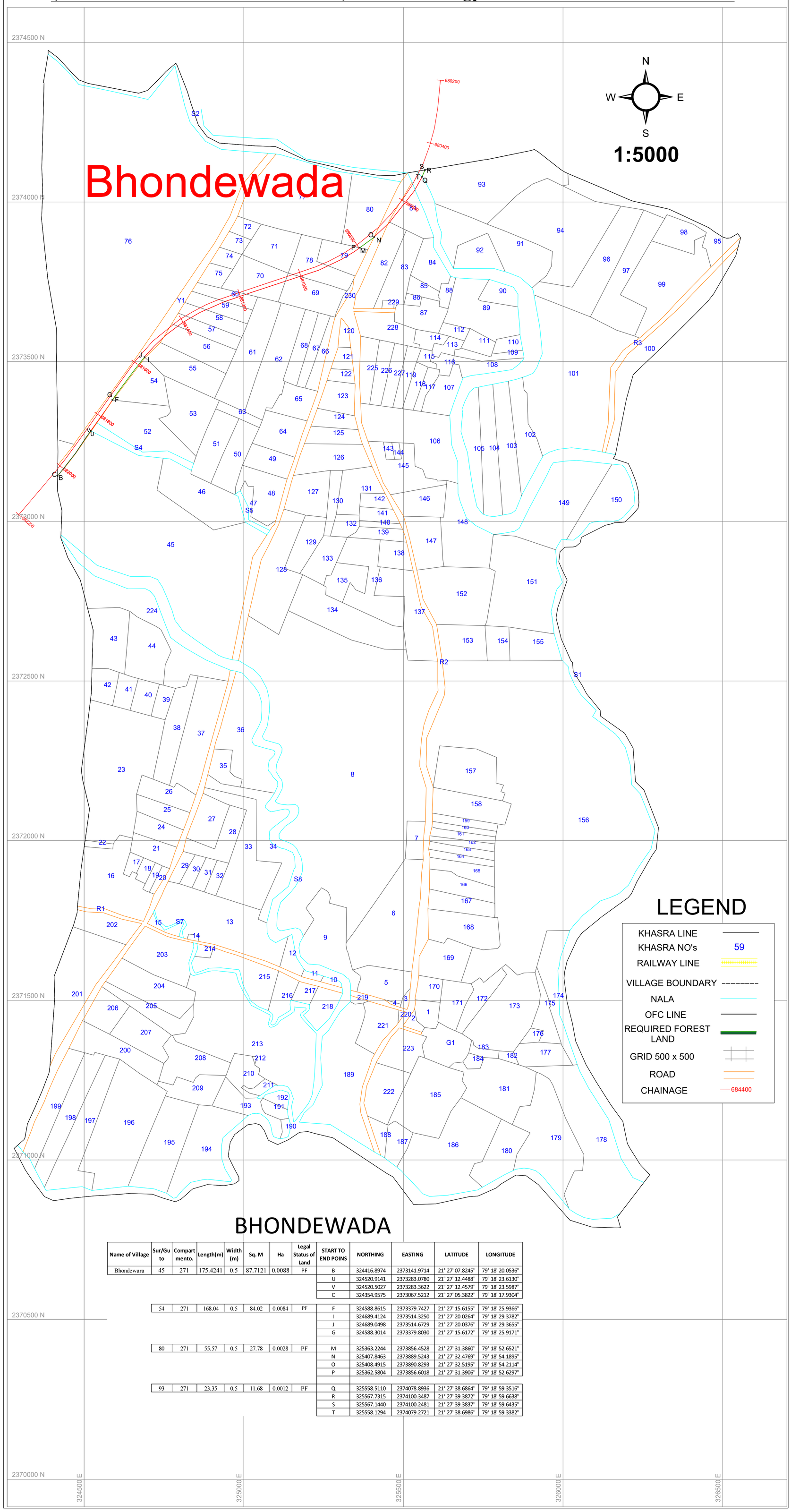

Name of Village	Sur/Guto	Compartmento.	Length(m)	Width (m)	Sq. M	Ha	Legal Status of Land	START TO END POINS	NORTHING	EASTING	LATITUDE	LONGITUDE
Bhondewara	45	271	175.4241	0.5	87.7121	0.0088	PF	B	324416.8974	2373141.9714	21° 27' 07.8245"	79° 18' 20.0536"
								U	324520.9141	2373283.0780	21° 27' 12.4488"	79° 18' 23.6130"
								V	324520.5027	2373283.3622	21° 27' 12.4579"	79° 18' 23.5987"
								C	324354.9575	2373067.5212	21° 27' 05.3822"	79° 18' 17.9304"
	54	271	168.04	0.5	84.02	0.0084	PF	F	324588.8615	2373379.7427	21° 27' 15.6155"	79° 18' 25.9366"
								I	324689.4124	2373514.3250	21° 27' 20.0264"	79° 18' 29.3782"
								J	324689.0498	2373514.6729	21° 27' 20.0376"	79° 18' 29.3655"
								G	324588.3014	2373379.8030	21° 27' 15.6172"	79° 18' 25.9171"
	80	271	55.57	0.5	27.78	0.0028	PF	M	325363.2244	2373856.4528	21° 27' 31.3860"	79° 18' 52.6521"
								N	325407.8463	2373889.5243	21° 27' 32.4769"	79° 18' 54.1895"
								O	325408.4915	2373890.8293	21° 27' 32.5195"	79° 18' 54.2114"
								P	325362.5804	2373856.6018	21° 27' 31.3906"	79° 18' 52.6297"
	93	271	23.35	0.5	11.68	0.0012	PF	Q	325558.5110	2374078.8936	21° 27' 38.6864"	79° 18' 59.3516"
								R	325567.7315	2374100.3487	21° 27' 39.3872"	79° 18' 59.6638"
								S	325567.1440	2374100.2481	21° 27' 39.3837"	79° 18' 59.6435"
								T	325558.1294	2374079.2721	21° 27' 38.6986"	79° 18' 59.3382"

Proposal for diversion of forest land for laying Optical Fiber Cable within RoW of the existing Road of NH-7 (Mansar to Khawasa MH/MP Border) for a total length of 38000 m (From Km. 652+000 to Km 690+000) in District Nagpur in the State of Maharashtra.

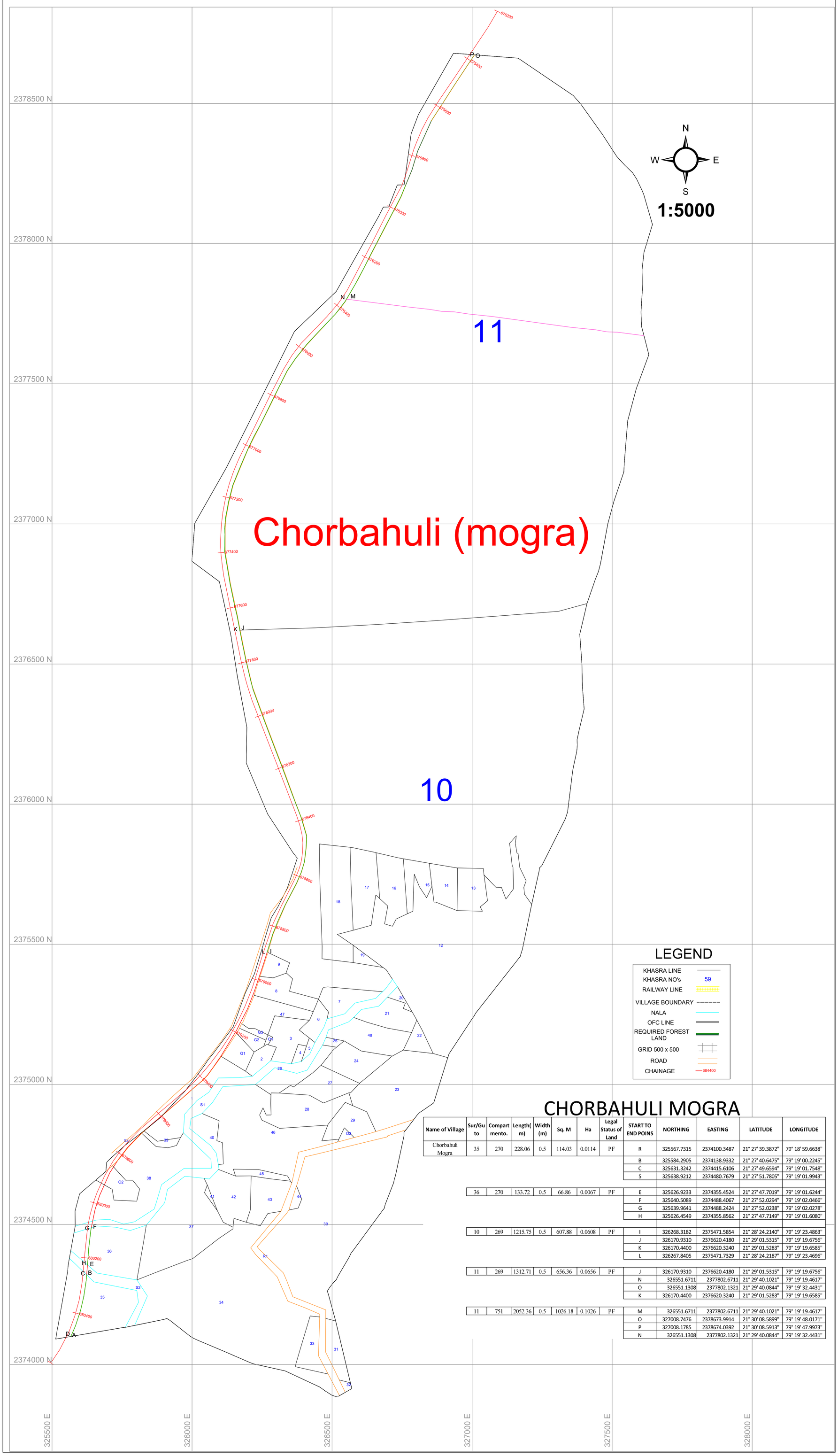

CHORBAHULI MOGRA

Name of Village	Sur/Gu to	Compart mento.	Length(m)	Width (m)	Sq. M	Ha	Legal Status of Land	START TO END POINS	NORTHING	EASTING	LATITUDE	LONGITUDE
Chorbahuli Mogra	35	270	228.06	0.5	114.03	0.0114	PF	R	325567.7315	2374100.3487	21° 27' 39.3872"	79° 18' 59.6638"
								B	325584.2905	2374138.9332	21° 27' 40.6475"	79° 19' 00.2245"
								C	325631.3242	2374415.6106	21° 27' 49.6594"	79° 19' 01.7548"
								S	325638.9212	2374480.7679	21° 27' 51.7805"	79° 19' 01.9943"
	36	270	133.72	0.5	66.86	0.0067	PF	E	325626.9233	2374355.4524	21° 27' 47.7019"	79° 19' 01.6244"
								F	325640.5089	2374488.4067	21° 27' 52.0294"	79° 19' 02.0466"
								G	325639.9641	2374488.2424	21° 27' 52.0238"	79° 19' 02.0278"
								H	325626.4549	2374355.8562	21° 27' 47.7149"	79° 19' 01.6080"
	10	269	1215.75	0.5	607.88	0.0608	PF	I	326268.3182	2375471.5854	21° 28' 24.2140"	79° 19' 23.4863"
								J	326170.9310	2376620.4180	21° 29' 01.5315"	79° 19' 19.6756"
								K	326170.4400	2376620.3240	21° 29' 01.5283"	79° 19' 19.6585"
								L	326267.8405	2375471.7329	21° 28' 24.2187"	79° 19' 23.4696"
	11	269	1312.71	0.5	656.36	0.0656	PF	J	326170.9310	2376620.4180	21° 29' 01.5315"	79° 19' 19.6756"
								N	326551.6711	2377802.6711	21° 29' 40.1021"	79° 19' 19.4617"
								O	326551.1308	2377802.1321	21° 29' 40.0844"	79° 19' 32.4431"
								K	326170.4400	2376620.3240	21° 29' 01.5283"	79° 19' 19.6585"
	11	751	2052.36	0.5	1026.18	0.1026	PF	M	326551.6711	2377802.6711	21° 29' 40.1021"	79° 19' 19.4617"
								O	327008.7476	2378673.9914	21° 30' 08.5899"	79° 19' 48.0171"
								P	327008.1785	2378674.0392	21° 30' 08.5913"	79° 19' 47.9973"
								N	326551.1308	2377802.1321	21° 29' 40.0844"	79° 19' 32.4431"

Proposal for diversion of forest land for laying Optical Fiber Cable within RoW of the existing Road of NH-7 (Mansar to Khawasa MH/MP Border) for a total length of 38000 m (From Km. 652+000 to Km 690+000) in District Nagpur in the State of Maharashtra.

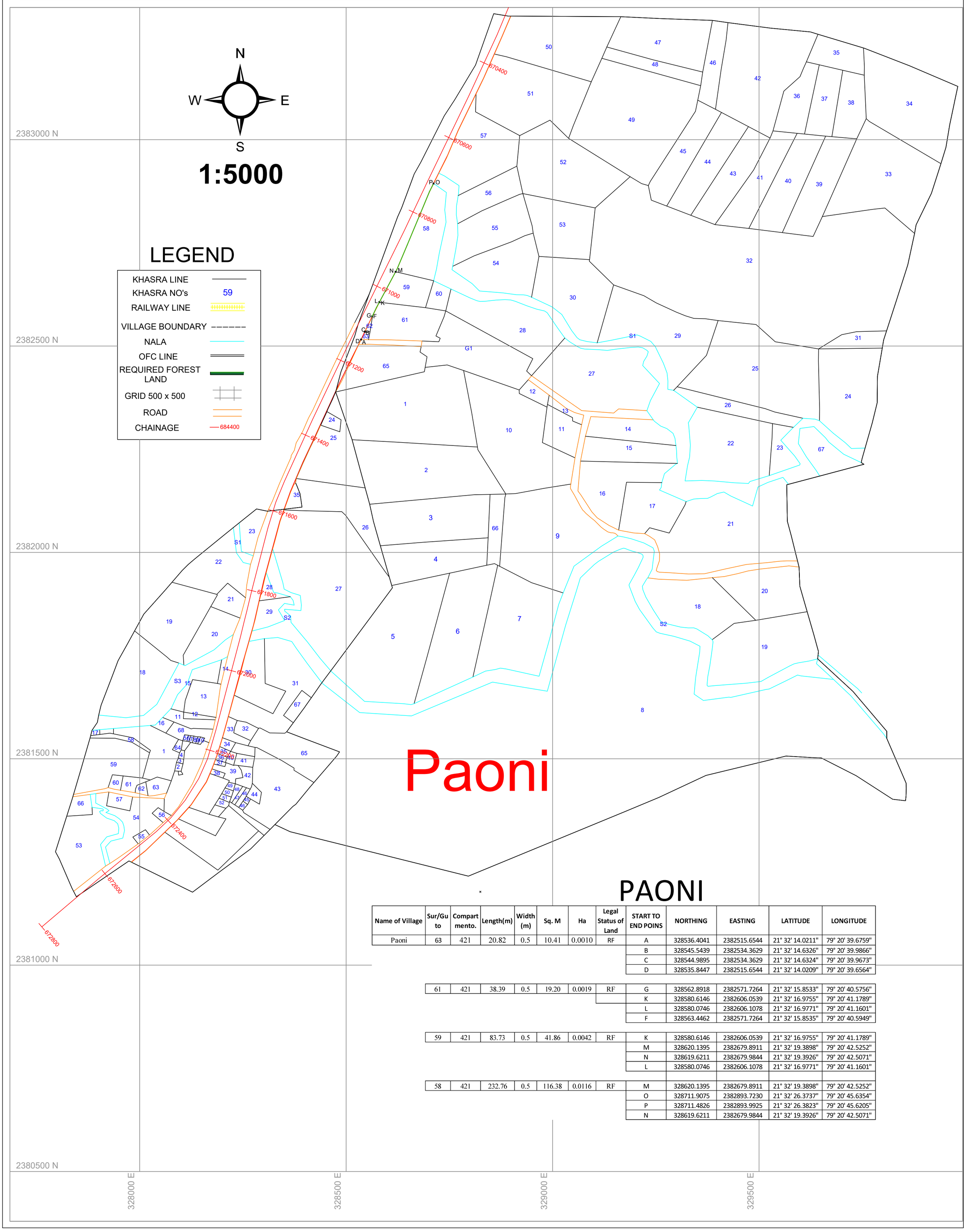

PAONI

Name of Village	Sur/Gu to	Compart mento.	Length(m)	Width (m)	Sq. M	Ha	Legal Status of Land	START TO END POINS	NORTHING	EASTING	LATITUDE	LONGITUDE
Paoni	63	421	20.82	0.5	10.41	0.0010	RF	A	328536.4041	2382515.6544	21° 32' 14.0211"	79° 20' 39.6759"
								B	328545.5439	2382534.3629	21° 32' 14.6326"	79° 20' 39.9866"
								C	328544.9895	2382534.3629	21° 32' 14.6324"	79° 20' 39.9673"
								D	328535.8447	2382515.6544	21° 32' 14.0209"	79° 20' 39.6564"
	61	421	38.39	0.5	19.20	0.0019	RF	G	328562.8918	2382571.7264	21° 32' 15.8533"	79° 20' 40.5756"
								K	328580.6146	2382606.0539	21° 32' 16.9755"	79° 20' 41.1789"
								L	328580.0746	2382606.1078	21° 32' 16.9771"	79° 20' 41.1601"
								F	328563.4462	2382571.7264	21° 32' 15.8535"	79° 20' 40.5949"
	59	421	83.73	0.5	41.86	0.0042	RF	K	328580.6146	2382606.0539	21° 32' 16.9755"	79° 20' 41.1789"
								M	328620.1395	2382679.8911	21° 32' 19.3898"	79° 20' 42.5252"
								N	328619.6211	2382679.9844	21° 32' 19.3926"	79° 20' 42.5071"
								L	328580.0746	2382606.1078	21° 32' 16.9771"	79° 20' 41.1601"
	58	421	232.76	0.5	116.38	0.0116	RF	M	328620.1395	2382679.8911	21° 32' 19.3898"	79° 20' 42.5252"
								O	328711.9075	2382893.7230	21° 32' 26.3737"	79° 20' 45.6354"
								P	328711.4826	2382893.9925	21° 32' 26.3823"	79° 20' 45.6205"
								N	328619.6211	2382679.9844	21° 32' 19.3926"	79° 20' 42.5071"

Proposal for diversion of forest land for laying Optical Fiber Cable within RoW of the existing Road of NH-7 (Mansar to Khawasa MH/MP Border) for a total length of 38000 m (From Km. 652+000 to Km 690+000) in District Nagpur in the State of Maharashtra.

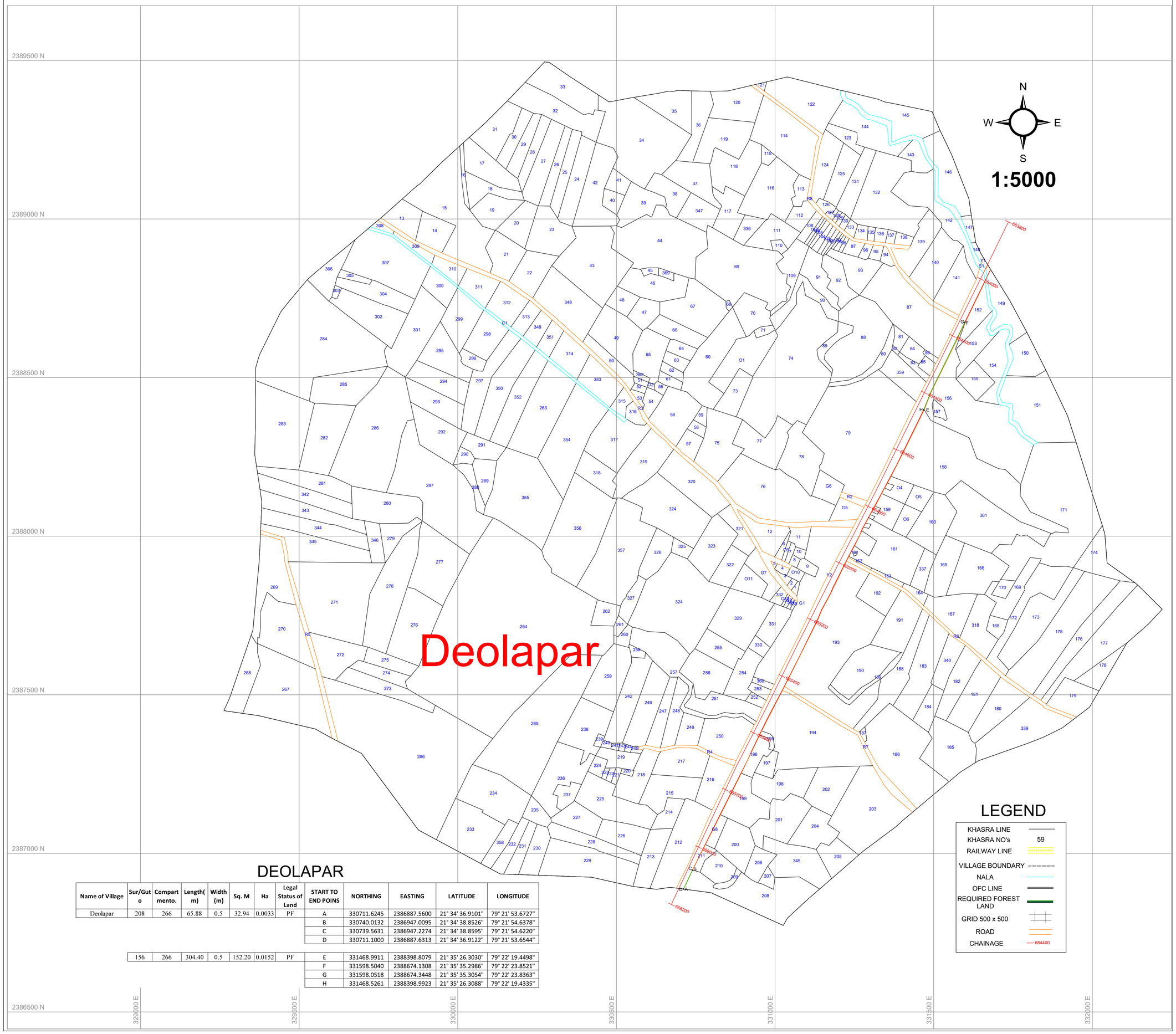

DEOLAPAR

Name of Village	Sur/Guto	Compartmento.	Length(m)	Width (m)	Sq. M	Ha	Legal Status of Land	START TO END POINS	NORTHING	EASTING	LATITUDE	LONGITUDE
Deolapar	208	266	65.88	0.5	32.94	0.0033	PF	A	330711.6245	2386887.5600	21° 34' 36.9101"	79° 21' 53.6727"
								B	330740.0132	2386947.0095	21° 34' 38.8526"	79° 21' 54.6378"
								C	330739.5631	2386947.2274	21° 34' 38.8595"	79° 21' 54.6220"
								D	330711.1000	2386887.6313	21° 34' 36.9122"	79° 21' 53.6544"
	156	266	304.40	0.5	152.20	0.0152	PF	E	331468.9911	2388398.8079	21° 35' 26.3030"	79° 22' 19.4498"
								F	331598.5040	2388674.1308	21° 35' 35.2986"	79° 22' 23.8521"
								G	331598.0518	2388674.3448	21° 35' 35.3054"	79° 22' 23.8363"
								H	331468.5261	2388398.9923	21° 35' 26.3088"	79° 22' 19.4335"

Proposal for diversion of forest land for laying Optical Fiber Cable within RoW of the existing Road of NH-7 (Mansar to Khawasa MH/MP Border) for a total length of 38000 m (From Km. 652+000 to Km 690+000) in District Nagpur in the State of Maharashtra.

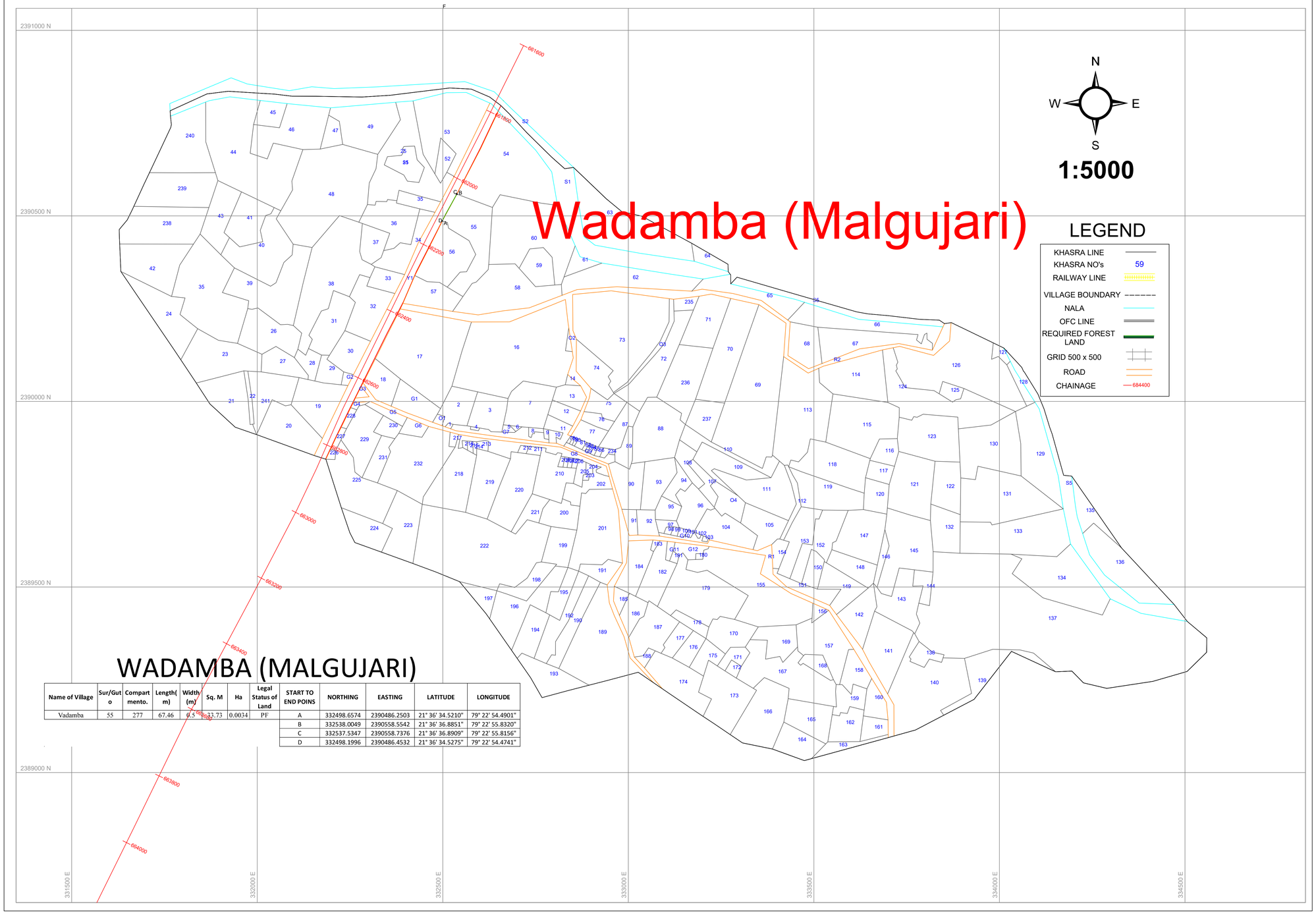

WADAMBA (MALGUJARI)

Name of Village	Sur/Gut o	Compart mento.	Length(m)	Width (m)	Sq. M	Ha	Legal Status of Land
Vadamba	55	277	67.46	0.5	33.73	0.0034	PF

START TO END POINS	NORTHING	EASTING	LATITUDE	LONGITUDE
A	332498.6574	2390486.2503	21° 36' 34.5210"	79° 22' 54.4901"
B	332538.0049	2390558.5542	21° 36' 36.8851"	79° 22' 55.8320"
C	332537.5347	2390558.7376	21° 36' 36.8909"	79° 22' 55.8156"
D	332498.1996	2390486.4532	21° 36' 34.5275"	79° 22' 54.4741"

Proposal for diversion of forest land for laying Optical Fiber Cable within RoW of the existing Road of NH-7 (Mansar to Khawasa MH/MP Border) for a total length of 38000 m (From Km. 652+000 to Km 690+000) in District Nagpur in the State of Maharashtra.

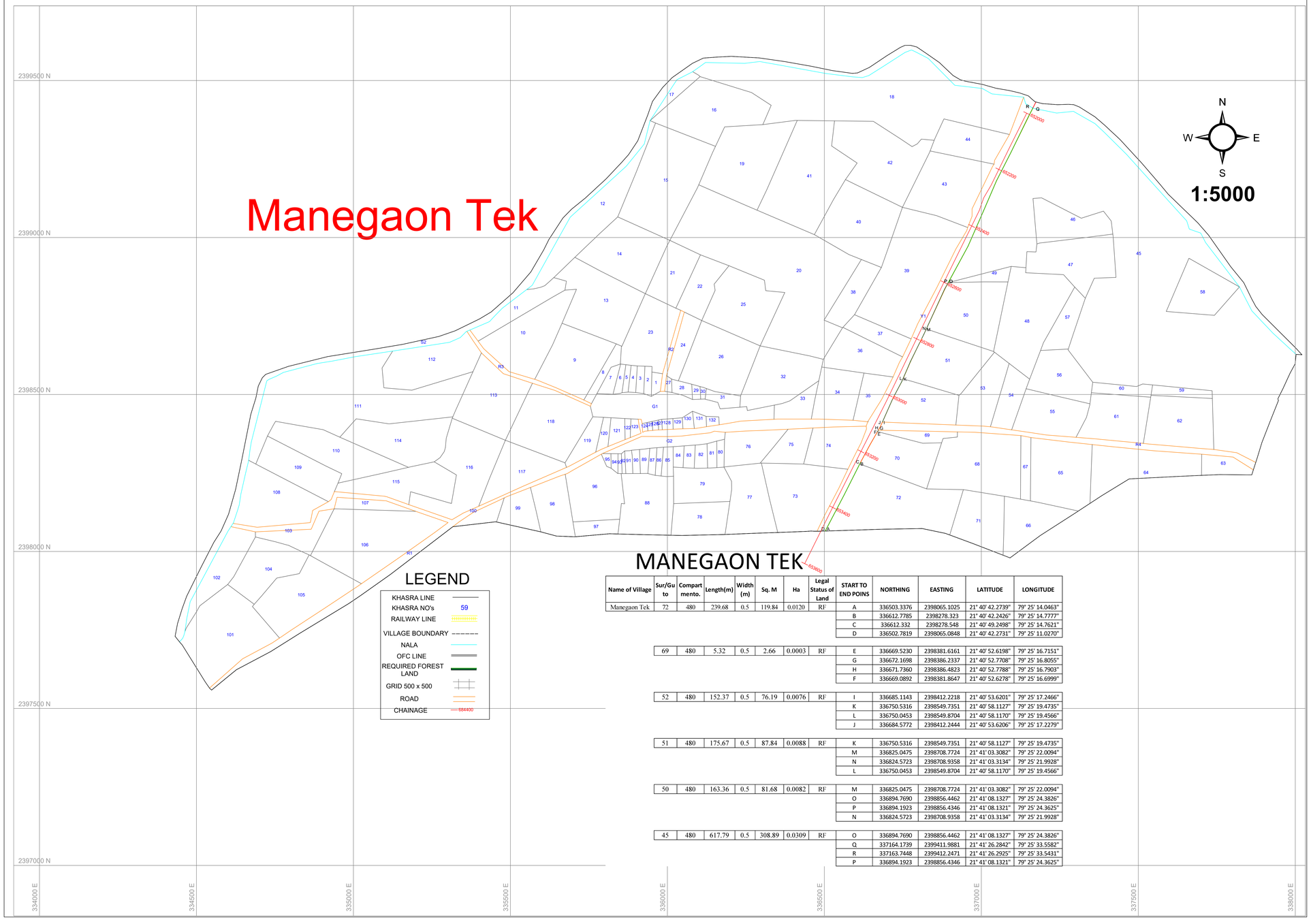

MANEGAON TEK

Name of Village	Sur/Gut o	Compartmento.	Length(m)	Width (m)	Sq. M	Ha	Legal Status of Land	START TO END POINS	NORTHING	EASTING	LATITUDE	LONGITUDE
Manegaon Tek	72	480	239.68	0.5	119.84	0.0120	RF	A	336503.3376	2398065.1025	21° 40' 42.2739"	79° 25' 14.0463"
								B	336612.7785	2398278.323	21° 40' 42.2426"	79° 25' 14.7777"
								C	336612.332	2398278.548	21° 40' 49.2498"	79° 25' 14.7621"
								D	336502.7819	2398065.0848	21° 40' 42.2731"	79° 25' 11.0270"
	69	480	5.32	0.5	2.66	0.0003	RF	E	336669.5230	2398381.6161	21° 40' 52.6198"	79° 25' 16.7151"
								G	336672.1698	2398386.2337	21° 40' 52.7708"	79° 25' 16.8055"
								H	336671.7360	2398386.4823	21° 40' 52.7788"	79° 25' 16.7903"
								F	336669.0892	2398381.8647	21° 40' 52.6278"	79° 25' 16.6999"
	52	480	152.37	0.5	76.19	0.0076	RF	I	336685.1143	2398412.2218	21° 40' 53.6201"	79° 25' 17.2466"
								K	336750.5316	2398549.7351	21° 40' 58.1127"	79° 25' 19.4735"
								L	336750.0453	2398549.8704	21° 40' 58.1170"	79° 25' 19.4566"
								J	336684.5772	2398412.2444	21° 40' 53.6206"	79° 25' 17.2279"
	51	480	175.67	0.5	87.84	0.0088	RF	K	336750.5316	2398549.7351	21° 40' 58.1127"	79° 25' 19.4735"
								M	336825.0475	2398708.7724	21° 41' 03.3082"	79° 25' 22.0094"
								N	336824.5723	2398708.9358	21° 41' 03.3134"	79° 25' 21.9928"
								L	336750.0453	2398549.8704	21° 40' 58.1170"	79° 25' 19.4566"
	50	480	163.36	0.5	81.68	0.0082	RF	M	336825.0475	2398708.7724	21° 41' 03.3082"	79° 25' 22.0094"
								O	336894.7690	2398856.4462	21° 41' 08.1327"	79° 25' 24.3826"
								P	336894.1923	2398856.4346	21° 41' 08.1321"	79° 25' 24.3625"
								N	336824.5723	2398708.9358	21° 41' 03.3134"	79° 25' 21.9928"
	45	480	617.79	0.5	308.89	0.0309	RF	O	336894.7690	2398856.4462	21° 41' 08.1327"	79° 25' 24.3826"
								Q	337164.1739	2399411.9881	21° 41' 26.2842"	79° 25' 33.5582"
								R	337163.7448	2399412.2471	21° 41' 26.2925"	79° 25' 33.5431"
								P	336894.1923	2398856.4346	21° 41' 08.1321"	79° 25' 24.3625"

Map Showing Laying of optical Fiber Network Cable trough Nagpur Division, Maharashtra Toposheet No 55O6 & 55O7

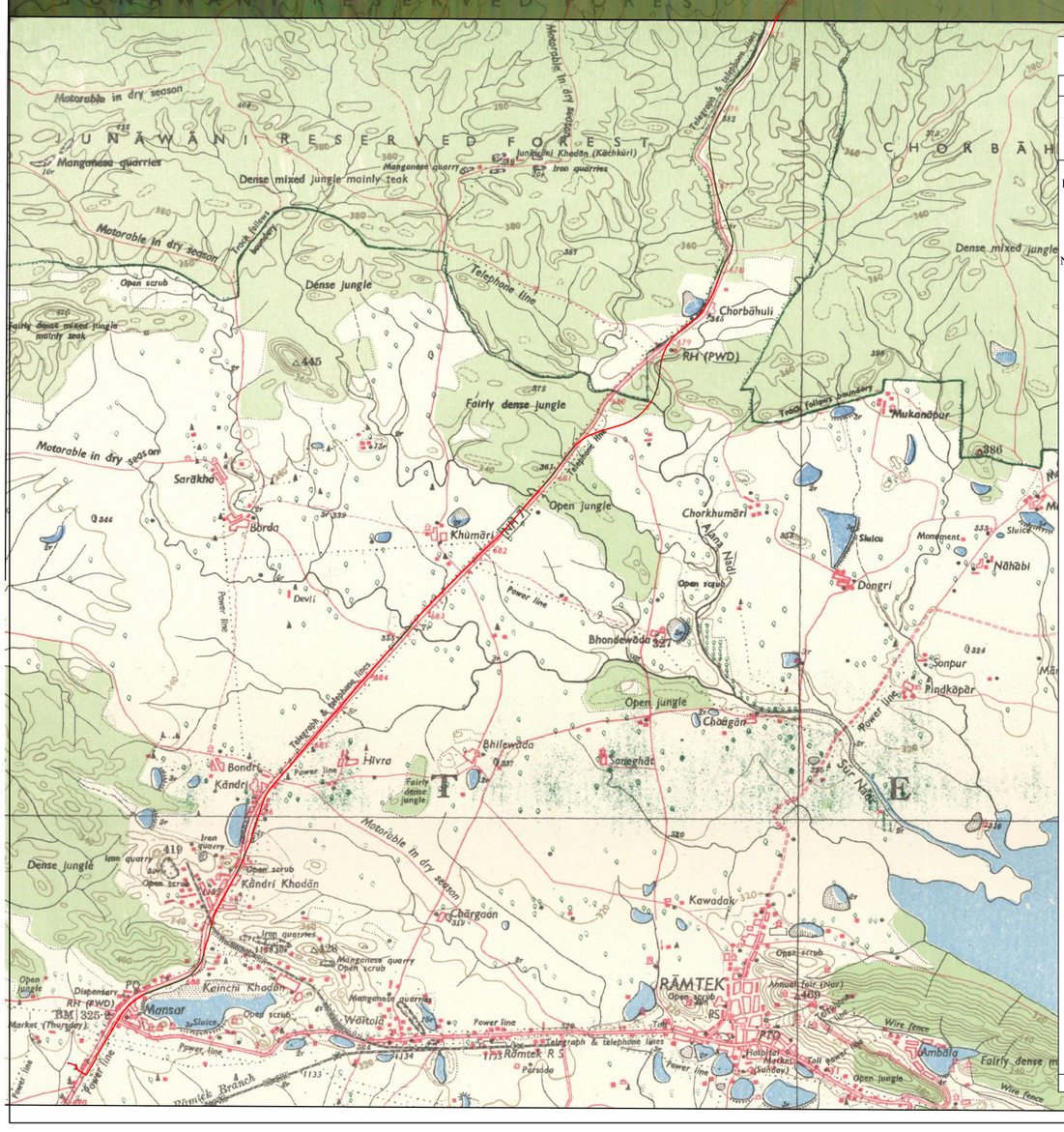

Proposal for diversion of forest land for laying Optical Fiber Cable from Mansar to Khawasa (MH/MP Border) in Nagpur District in the state of Maharashtra.

(Proposal No. FP/MH/OFC/155104/2022)

Name of Work/ Purpose	Village / Taluka	Forest land required							Total Area In Ha.
		Sur/ Gut. No	Comptt. No	Length (in Mt.)	Width (in Mt.)	Area Sq. M	Area Ha.	Legal Status of Land	
Laying Optical Fiber Cable from Mansar to Khawasa (MH/MP Border) in Nagpur District in the state of Maharashtra.	Mansar/ Tal. Ramtek	42	261	679.18	0.5	339.59	0.0340	Protected Forests	0.0340
		18	261	126.45	0.5	63.23	0.0063	Protected Forests	0.0063
		21	261	75.87	0.5	37.94	0.0038	Protected Forests	0.0038
	Kandri/ Tal. Mansar	285	260	124.93	0.5	62.46	0.0062	Protected Forests	0.0062
		287	260	73.8169	0.5	36.91	0.0037	Protected Forests	0.0037
	Khumari/Tal. Ramtek	120	258	165.13	0.5	82.5627	0.0083	Protected Forests	0.0083
	Bhondewara/ Tal. Ramtek	45	271	175.4241	0.5	87.7121	0.0088	Protected Forests	0.0088
		54	271	168.04	0.5	84.02	0.0084	Protected Forests	0.0084
		80	271	55.57	0.5	27.78	0.0028	Protected Forests	0.0028
		93	271	23.35	0.5	11.68	0.0012	Protected Forests	0.0012
	Chorbahuli Mogra/ Tal. Ramtek	35	270	228.06	0.5	114.03	0.0114	Protected Forests	0.0114
		36	270	133.72	0.5	66.86	0.0067	Protected Forests	0.0067
		10	269	1215.75	0.5	607.88	0.0608	Protected Forests	0.0608
		11	269	1312.71	0.5	656.36	0.0656	Protected Forests	0.0656
	Reserved Forests Comptt. 751-RF	11	751	2052.36	0.5	1026.18	0.1026	Reserved Forests	0.1026
	FDCM Forests Comptt. 419-RF	-	419	564.19	0.5	282.09	0.0282	Reserved Forests	0.0282
	FDCM Forests Comptt. 420-RF	-	420	2270.64	0.5	1135.32	0.1135	Reserved Forests	0.1135
	Paoni / Tal. Ramtek	63	421	20.82	0.5	10.41	0.0010	Reserved Forests	0.0010
		61	421	38.39	0.5	19.20	0.0019	Reserved Forests	0.0019
		59	421	83.73	0.5	41.86	0.0042	Reserved Forests	0.0042
		58	421	232.76	0.5	116.38	0.0116	Reserved Forests	0.0116
	Reserved Forests Comptt. 422-RF	-	422	2636.06	0.5	1318.03	0.1318	Reserved Forests	0.1318
	Reserved Forests Comptt. 581-RF	-	581	600.88	0.5	300.44	0.0300	Reserved Forests	0.0300
	Deolapar/ Tal. Ramtek	208	266	65.88	0.5	32.94	0.0033	Protected Forests	0.0033
		156	266	304.40	0.5	152.20	0.0152	Protected Forests	0.0152
	Reserved Forests Comptt. 494-RF	-	494	1123.99	0.5	561.99	0.0562	Reserved Forests	0.0562
	Vadamba/ Tal. Ramtek	55	277	67.46	0.5	33.73	0.0034	Protected Forests	0.0034
	Reserved Forests Comptt. 487-RF	-	487	3150.50	0.5	1575.25	0.1575	Reserved Forests	0.1575
	Reserved Forests Comptt. 484-RF	-	484	2219.04	0.5	1109.52	0.1110	Reserved Forests	0.1110
	Reserved Forests Comptt. 482-RF	-	482	2310.95	0.5	1155.47	0.1155	Reserved Forests	0.1155
	Reserved Forests Comptt. 479-RF	-	479	507.15	0.5	253.58	0.0254	Reserved Forests	0.0254
	Manegaon Tek/ Tal. Ramtek	72	480	239.68	0.5	119.84	0.0120	Reserved Forests	0.0120
		69	480	5.32	0.5	2.66	0.0003	Reserved Forests	0.0003
		52	480	152.37	0.5	76.19	0.0076	Reserved Forests	0.0076
		51	480	175.67	0.5	87.84	0.0088	Reserved Forests	0.0088
		50	480	163.36	0.5	81.68	0.0082	Reserved Forests	0.0082
		45	480	617.79	0.5	308.89	0.0309	Reserved Forests	0.0309
	Total			**24161.40**	**0.5**	**12080.70**	**1.2081**		**1.2081**

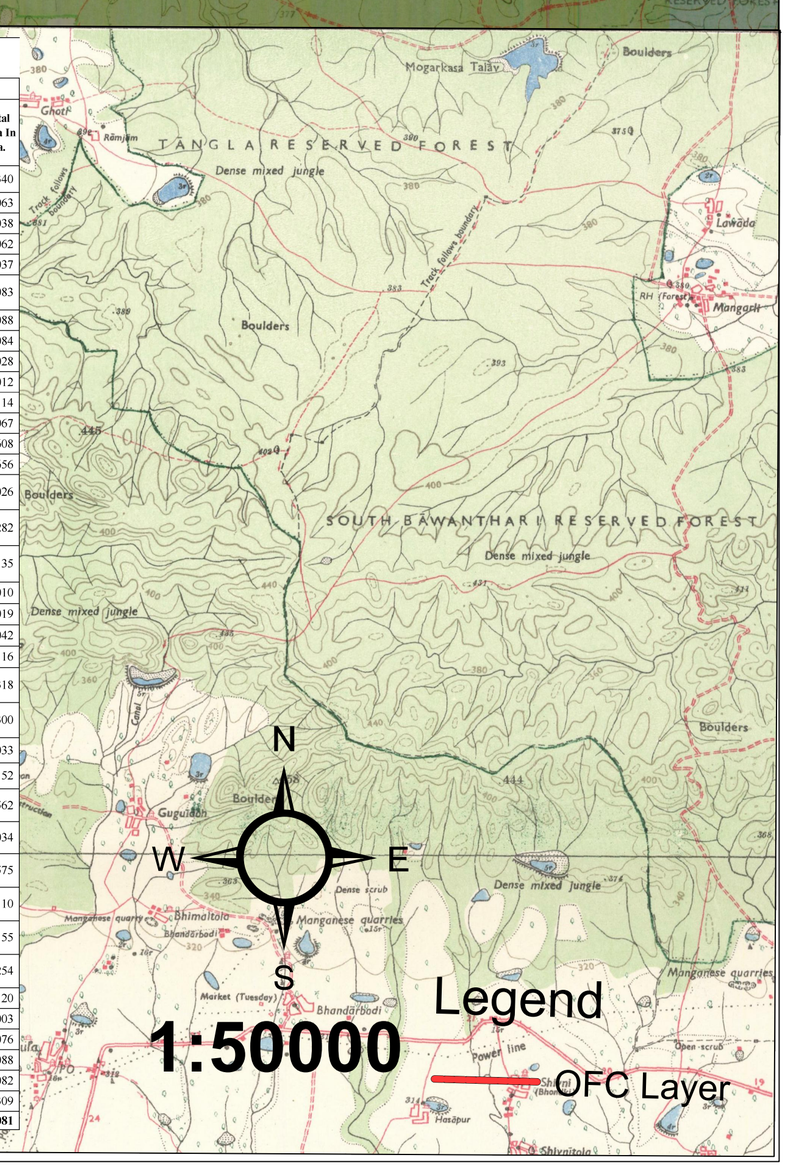

Map Showing of OFC Layer through Nagpur Division

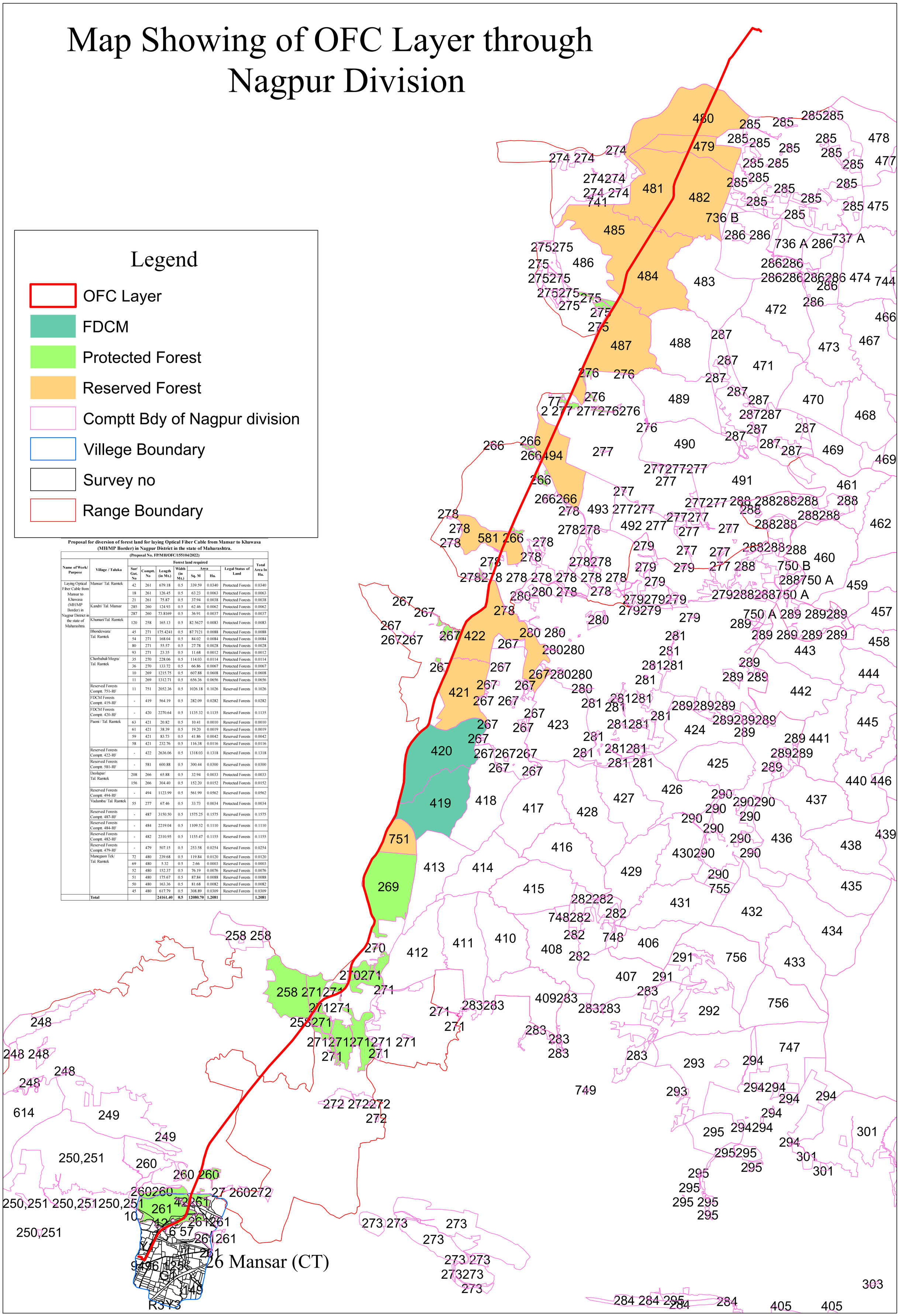

Proposal for diversion of forest land for laying Optical Fiber Cable from Mansar to Khawasa (MH/MP Border) in Nagpur District in the state of Maharashtra.

(Proposal No. FP/MH/OFC/155104/2022)

Name of Work/ Purpose	Village / Taluka	Forest land required							Total Area In Ha.
		Sur/ Gut. No	Comptt. No	Length (in Mt.)	Width (in Mt.)	Area Sq. M	Area Ha.	Legal Status of Land	
Laying Optical Fiber Cable from Mansar to Khawasa (MH/MP Border) in Nagpur District in the state of Maharashtra.	Mansar/ Tal. Ramtek	42	261	679.18	0.5	339.59	0.0340	Protected Forests	0.0340
		18	261	126.45	0.5	63.23	0.0063	Protected Forests	0.0063
		21	261	75.87	0.5	37.94	0.0038	Protected Forests	0.0038
	Kandri/ Tal. Mansar	285	260	124.93	0.5	62.46	0.0062	Protected Forests	0.0062
		287	260	73.8169	0.5	36.91	0.0037	Protected Forests	0.0037
	Khumari/Tal. Ramtek	120	258	165.13	0.5	82.5627	0.0083	Protected Forests	0.0083
	Bhondewara/ Tal. Ramtek	45	271	175.4241	0.5	87.7121	0.0088	Protected Forests	0.0088
		54	271	168.04	0.5	84.02	0.0084	Protected Forests	0.0084
		80	271	55.57	0.5	27.78	0.0028	Protected Forests	0.0028
		93	271	23.35	0.5	11.68	0.0012	Protected Forests	0.0012
	Chorbahuli Mogra/ Tal. Ramtek	35	270	228.06	0.5	114.03	0.0114	Protected Forests	0.0114
		36	270	133.72	0.5	66.86	0.0067	Protected Forests	0.0067
		10	269	1215.75	0.5	607.88	0.0608	Protected Forests	0.0608
		11	269	1312.71	0.5	656.36	0.0656	Protected Forests	0.0656
	Reserved Forests Comptt. 751-RF	11	751	2052.36	0.5	1026.18	0.1026	Reserved Forests	0.1026
	FDCM Forests Comptt. 419-RF	-	419	564.19	0.5	282.09	0.0282	Reserved Forests	0.0282
	FDCM Forests Comptt. 420-RF	-	420	2270.64	0.5	1135.32	0.1135	Reserved Forests	0.1135
	Paoni / Tal. Ramtek	63	421	20.82	0.5	10.41	0.0010	Reserved Forests	0.0010
		61	421	38.39	0.5	19.20	0.0019	Reserved Forests	0.0019
		59	421	83.73	0.5	41.86	0.0042	Reserved Forests	0.0042
		58	421	232.76	0.5	116.38	0.0116	Reserved Forests	0.0116
	Reserved Forests Comptt. 422-RF	-	422	2636.06	0.5	1318.03	0.1318	Reserved Forests	0.1318
	Reserved Forests Comptt. 581-RF	-	581	600.88	0.5	300.44	0.0300	Reserved Forests	0.0300
	Deolapar/ Tal. Ramtek	208	266	65.88	0.5	32.94	0.0033	Protected Forests	0.0033
		156	266	304.40	0.5	152.20	0.0152	Protected Forests	0.0152
	Reserved Forests Comptt. 494-RF	-	494	1123.99	0.5	561.99	0.0562	Reserved Forests	0.0562
	Vadamba/ Tal. Ramtek	55	277	67.46	0.5	33.73	0.0034	Protected Forests	0.0034
	Reserved Forests Comptt. 487-RF	-	487	3150.50	0.5	1575.25	0.1575	Reserved Forests	0.1575
	Reserved Forests Comptt. 484-RF	-	484	2219.04	0.5	1109.52	0.1110	Reserved Forests	0.1110
	Reserved Forests Comptt. 482-RF	-	482	2310.95	0.5	1155.47	0.1155	Reserved Forests	0.1155
	Reserved Forests Comptt. 479-RF	-	479	507.15	0.5	253.58	0.0254	Reserved Forests	0.0254
	Manegaon Tek/ Tal. Ramtek	72	480	239.68	0.5	119.84	0.0120	Reserved Forests	0.0120
		69	480	5.32	0.5	2.66	0.0003	Reserved Forests	0.0003
		52	480	152.37	0.5	76.19	0.0076	Reserved Forests	0.0076
		51	480	175.67	0.5	87.84	0.0088	Reserved Forests	0.0088
		50	480	163.36	0.5	81.68	0.0082	Reserved Forests	0.0082
		45	480	617.79	0.5	308.89	0.0309	Reserved Forests	0.0309
	Total			**24161.40**	**0.5**	**12080.70**	**1.2081**		**1.2081**

Proposal for diversion of forest land for laying Optical Fiber Cable from Mansar to Khawasa (MH/MP Border) in Nagpur District in the state of Maharashtra.

(Proposal No. FP/MH/OFC/155104/2022)

Name of Work/ Purpose	Village / Taluka	Forest land required							Total Area In Ha.
		Sur/ Gut. No	Comptt. No	Length (in Mt.)	Width (in Mt.)	Area		Legal Status of Land	
						Sq. M	Ha.		
Laying Optical Fiber Cable from Mansar to Khawasa (MH/MP Border) in Nagpur District in the state of Maharashtra.	Mansar/ Tal. Ramtek	42	261	679.18	0.5	339.59	0.0340	Protected Forests	0.0340
		18	261	126.45	0.5	63.23	0.0063	Protected Forests	0.0063
		21	261	75.87	0.5	37.94	0.0038	Protected Forests	0.0038
	Kandri/ Tal. Mansar	285	260	124.93	0.5	62.46	0.0062	Protected Forests	0.0062
		287	260	73.8169	0.5	36.91	0.0037	Protected Forests	0.0037
	Khumari/Tal. Ramtek	120	258	165.13	0.5	82.5627	0.0083	Protected Forests	0.0083
	Bhondewara/ Tal. Ramtek	45	271	175.4241	0.5	87.7121	0.0088	Protected Forests	0.0088
		54	271	168.04	0.5	84.02	0.0084	Protected Forests	0.0084
		80	271	55.57	0.5	27.78	0.0028	Protected Forests	0.0028
		93	271	23.35	0.5	11.68	0.0012	Protected Forests	0.0012
	Chorbahuli Mogra/ Tal. Ramtek	35	270	228.06	0.5	114.03	0.0114	Protected Forests	0.0114
		36	270	133.72	0.5	66.86	0.0067	Protected Forests	0.0067
		10	269	1215.75	0.5	607.88	0.0608	Protected Forests	0.0608
		11	269	1312.71	0.5	656.36	0.0656	Protected Forests	0.0656
	Reserved Forests Comptt. 751-RF	11	751	2052.36	0.5	1026.18	0.1026	Reserved Forests	0.1026
	FDCM Forests Comptt. 419-RF	-	419	564.19	0.5	282.09	0.0282	Reserved Forests	0.0282
	FDCM Forests Comptt. 420-RF	-	420	2270.64	0.5	1135.32	0.1135	Reserved Forests	0.1135

(Proposal No. FP/MH/OFC/155104/2022)									
Name of Work/ Purpose	Village / Taluka	Forest land required							Total Area In Ha.
		Sur/ Gut. No	Comptt. No	Length (in Mt.)	Width (in Mt.)	Area		Legal Status of Land	
						Sq. M	Ha.		
	Paoni / Tal. Ramtek	63	421	20.82	0.5	10.41	0.0010	Reserved Forests	0.0010
		61	421	38.39	0.5	19.20	0.0019	Reserved Forests	0.0019
		59	421	83.73	0.5	41.86	0.0042	Reserved Forests	0.0042
		58	421	232.76	0.5	116.38	0.0116	Reserved Forests	0.0116
	Reserved Forests Comptt. 422-RF	-	422	2636.06	0.5	1318.03	0.1318	Reserved Forests	0.1318
	Reserved Forests Comptt. 581-RF	-	581	600.88	0.5	300.44	0.0300	Reserved Forests	0.0300
	Deolapar/ Tal. Ramtek	208	266	65.88	0.5	32.94	0.0033	Protected Forests	0.0033
		156	266	304.40	0.5	152.20	0.0152	Protected Forests	0.0152
	Reserved Forests Comptt. 494-RF	-	494	1123.99	0.5	561.99	0.0562	Reserved Forests	0.0562
	Vadamba/ Tal. Ramtek	55	277	67.46	0.5	33.73	0.0034	Protected Forests	0.0034
	Reserved Forests Comptt. 487-RF	-	487	3150.50	0.5	1575.25	0.1575	Reserved Forests	0.1575
	Reserved Forests Comptt. 484-RF	-	484	2219.04	0.5	1109.52	0.1110	Reserved Forests	0.1110
	Reserved Forests Comptt. 482-RF	-	482	2310.95	0.5	1155.47	0.1155	Reserved Forests	0.1155
	Reserved Forests Comptt. 479-RF	-	479	507.15	0.5	253.58	0.0254	Reserved Forests	0.0254
	Manegaon Tek/ Tal. Ramtek	72	480	239.68	0.5	119.84	0.0120	Reserved Forests	0.0120
		69	480	5.32	0.5	2.66	0.0003	Reserved Forests	0.0003

(Proposal No. FP/MH/OFC/155104/2022)									
Name of Work/ Purpose	Village / Taluka	Forest land required							Total Area In Ha.
		Sur/ Gut. No	Comptt. No	Length (in Mt.)	Width (in Mt.)	Area		Legal Status of Land	
						Sq. M	Ha.		
		52	480	152.37	0.5	76.19	0.0076	Reserved Forests	0.0076
		51	480	175.67	0.5	87.84	0.0088	Reserved Forests	0.0088
		50	480	163.36	0.5	81.68	0.0082	Reserved Forests	0.0082
		45	480	617.79	0.5	308.89	0.0309	Reserved Forests	0.0309
	Total			**24161.40**	**0.5**	**12080.70**	**1.2081**		**1.2081**