

Form - I
(For linear Projects)
Government of Andhra Pradesh
Office of the District Collector, Eluru

No.

Date.....

TO WHOM SO EVER IT MAY CONCERN

In Compliance of the Ministry of Environment and Forest (MoEF), Government of India's letter No. 11-9/98-FC(Pt.) dated 3rd August 2009 where in the MoEF issued guidelines on submission of evidence for having initiated and completed the process of settlement of rights under the schedule Tribes and Other Traditional Forest Dwellers (Recognition of Forest Rights) Act, 2006 ('FRA' for short) on the Forest land proposed to be diverted for non-forest purposes read with MoEF's letter dated 5th February 2013 where in MoEF issued certain relaxation in respect of linear projects it is certified that 4.12 Hectares of Forest land proposed to be diverted in favour of Water Resource Department (I & CAD) department for Chintalapudi Lift Irrigation Scheme, in west Godavari District in Allamcherla Raju Palem reserve forest in Eluru Range of West Godavari District within the Jurisdiction of Allamcherla Raju Palem Village of T.Narasapuram Mandal, West Godavari District.

It is further certified that

- a) The complete process for identification and settlement of right under the FRA has been carried out for the entire 4.12 hectares of forest land diversion. A copy record of all consultation and meetings of the Rights Committee(s), Gram Sabha(s), Sub-Division Level Committee(s) and the District Level Committee are enclosed as Annexure I to Annexure II.
- b) The proposals of forest land for facilities managed by the Government as required under section 3(2) of the FRA have been completed and the Grama Sabhas have their consent to it.
- c) The proposals does not involve recognized rights of Primitive Tribal Groups and Pre agricultural communities.

Encl: - as above

(Full name and official seal of the District Collector)

Signature valid

Digitally signed by
KATAMNENI BHASHAR
Date: 2016.02.05 23:47:22 IST
Reason: Approved

Form - II
(For projects other than linear Projects)
Government of Andhra Pradesh
Office of the District Collector, Eluru

No.

Date.....

TO WHOM SO EVER IT MAY CONCERN

In Compliance of the Ministry of Environment and Forests (MoEF), Government of India's letter No. 11-9/98-FC(Pt.) dated 3rd August 2009 where in the MoEF issued guidelines on submission of evidence for having initiated and completed the process of settlement of rights under the scheduled Tribes and Other Traditional Forest Dwellers (Recognition of Forest Rights) Act, 2006 ('FRA' for short) on the Forest land proposed to be diverted for non-forest purposes, it is certified that 4.12 Hectares of Forest land proposed to be diverted in favour of Water Resource Department (I & CAD) department for Chintalapudi Lift Irrigation Scheme, in west Godavari District in **Allam Cherla Rajupalem Reserve Forest** in Eluru range of West Godavari district within the Jurisdiction of **Allam Cherla Rajupalem Village** of T.Narasapuram Mandal, West Godavari District.

It is further certified that

- a) The complete process for identification and settlement of right under the FRA has been carried out for the entire 4.12 hectares of forest land proposed for diversion and found that no traditional forest dwellers are living in the area and nobody is depending on this Forest. A copy record of all consultation and meetings of the forest Rights Committee(s), Gram Sabha(s), Sub-Division Level Committee(s) and the District Level Committee are enclosed as Annexure I to Annexure II.
- b) The proposals for such diversion (with full details of the project and its implications, in vernacular / local language) have been placed before concerned Gram Sabha of forest dwellers, who are eligible under the FRA.
- c) The Concerned Gram Sabha(s), has certified that all formalities / processes under the FRA have been carried out and that they have given their consent to the proposed diversion and the compensation and ameliorative measures, if any, having understand the purpose and details of proposed diversion. A copy certificate issued by the Gram Sabha of **Allam Cherla Rajupalem** village(s) is enclosed as Annexure I to Annexure II.
- d) The discussion and decision on such proposals had taken place only when there was a quorum of minimum 50% of the members of Grama Sabha present.
- e) The diversion of forest land for facilities managed by the Government as required under section 3(2) of the FRA have been completed and the Gram Sabha have given their consent to it.
- f) The right of primitive Tribal groups and Pre-Agriculture Communities, where applicable have been specifically safeguarded as per section 3 (I) (e) of the FRA.

Encl: - as above

(Full name and official seal of the District Collector

Signature valid

Digitally signed by
KATAMNENI BHASHAR
Date: 2016.02.05 20:48:08 IST
Reason: Approved




Annexure B

STATEMENT SHOWING THE CERTIFICATES FROM A TO H

A	A letter from the State Government certifying that the complete process for identification and settlement of right under the FRA has been carried out for the entire forest area proposed for diversion, with a record of all consultations and meetings held	The proposed area for diversion in Chintalapudi reserve forest of Eluru Division of West Godavari District will fall in the Scheduled Tribes area and verified the provisions of ROFR Act, 2006. It does not attract the provisions of the above because there were no such rights given to the scheduled tribes. Hence identification and settlement of rights under FRA does not arise.
B	A letter from the State Government certifying that proposals for such diversion (with full details of the project and its implications, in vernacular / Local languages) have been placed before each concerned Gram Sabha of Forest-Dwellers, who are eligible under the FRA	A letter form from the State Government certifying that proposals for such diversion (with full details of project and its implications, in vernacular / Local languages) have been placed before concerned Grama Saba for Forest-Dwellers, who are eligible under the FRA.
C	A letter from each of the concerned Gram Sabhas, indicating that all formalities / Processes under the FRA have been carried out, and that they have given their consent to the proposed diversion and the compensatory and ameliorative measures if any, having understood the purpose and details of processed diversion	The Resolution passed in the Gram panchayat was obtained from the Allamcherla Raju Palem village of T.Narasapuram of Mandal of West Godavari District duly conducting meeting and required documents / certificates giving their consent to the proposed diversion are submitted. However there are no claims existing in the area proposed for diversion.
D	A letter from the State Government certifying that the diversion of forest land for facilities managed by the Government as required under section 3(2) of the FRA have been complied and that the Gram Sabha have consented to.	Does not arise, as the proposed forest land for diversion is not meant for facilities managed by the Government which involve felling of trees which are less than 75 trees per Ha. U/s 3(2) for ROFR Act, 2006 in the proposed diversion area.
E	A letter from the State Government certifying that the discussions and decisions on such proposals had taken place only when there was a quorum of minimum 50 % of members of the Gram Sabha presents.	Issue of proposed diversion of Forest land of 4.12 Ha, in Allamcherla Raju Palem Reserve forest for execution of Chintalapudi lift scheme and formation of Jalleru Reservoir was discussed in the Grama Sabha and decision was taken in the quorum of minimum 50 % of members of Grama Sabha.

F	Obtaining the written consent or rejection of the Gram Sabha to the proposal	There are no claims existing in the proposed for diversion however returned consents have been obtained from Grama Sabha of Allamcherla Raju Palem village of T.Narasapuram mandal of West Godavari District stating that there are forest dwellers eligible under ROFR Act, 2006 in Allamcherla Raju Palem Reserve Forest and there are no objections by the Grama Sabha
G	A letter from the State Government certifying that the rights of Primitive Tribal Groups and Pre-Agricultural communities, where applicable, have been specifically safeguarded as per the section 3(1) (e) of the FRA	There are no such cases of Primitive Tribal Groups and Pre-Agricultural committees where applicable have been specifically safe guard section 3(2) of ROFR Act, 2006 in the area of Allamcherla Raju Palem Reserve Forest of Eluru Division which is proposed for diversion over 4.12 Ha. Forest land for execution of Chintalapudi Lift Scheme and formation of Jalleru Reservoir.
H	Any other aspect having bearing on operationalization of the FRA.	There are no other issues concerned with FRA


Superintending Engineer
Water Resources Department
PIPRMC, Circle Eluru,

Collector & District Magistrate
Eluru, West Godavari District


Project Officer
ITDA, K.R.Palem, W.G.D.


Divisional Forest Officer
Eluru Division, ELURU


CHIEF ENGINEER
GODAVARI DELTA SYSTEMS
BOWLAISWARAM

Signature valid

Digitally signed by
KATAMNENI BHASHAR
Date: 2015.02.05 23:46:20 IST
Reason: Approved

Annexure - I

Form - I
(For linear Projects)
Government of Andhra Pradesh
Office of the District Collector, Eluru

No.

Date.....

TO WHOM SO EVER IT MAY CONCERN

In Compliance of the Ministry of Environment and Forest (MOEF), Government of India's letter No. 11-9/98-FC(Pt.) dated 3rd August 2009 where in the MoEF issued guidelines on submission of evidence for having initiated and completed the process of settlement of rights under the schedule Tribes and Other Traditional Forest Dwellers (Recognition of Forest Rights) Act, 2006 ('FRA' for short) on the Forest land proposed to be diverted for non-forest purposes read with MoEF's letter dated 5th February 2013 where in MoEF issued certain relaxation in respect of linear projects it is certified that **136.676** Hectares of Forest land proposed to be diverted in favour of Water Resource Department (I & CAD) department Chintalapudi Lift Irrigation Scheme, in west Godavari District in **Bedadanur** reserve forest in Eluru division of West Godavari District with in the Jurisdiction of **Bedadanur** Village of **Buttaigudem** Mandal

It is further certified that

- The complete process for identification and settlement of right under the FRA has been carried out for the entire **136.676 hectares** of forest land diversion. A copy record of all consultation and meetings of the forest Rights Committee(s), Gram Sabha(s), Sub-Division Level Committee(s) and the District Level Committee are enclosed as Annexure I to Annexure II.
- The proposals of forest land for facilities managed by the Government as required under section 3(2) of the FRA have been completed and the Grama Sabhas have their consent to it.
- The proposals does not involve recognized rights of Primitive Tribal Groups and Pre agricultural communities.

Encl: - as above

(Full name and official seal of the District Collector)

Signature valid

Digitally signed by
KATAMNENI BHASINAR
Date: 2018.02.05 23:47:22 IST
Reason: Approved

Form - II
(For projects other than linear Projects)
Government of Andhra Pradesh
Office of the District Collector, Eluru

No.

Date.....

TO WHOM SO EVER IT MAY CONCERN

In Compliance of the Ministry of Environment and Forests (MoEF), Government of India's letter No. 11-9/98-FC(Pt.) dated 3rd August 2009 where in the MoEF issued guidelines on submission of evidence for having initiated and completed the process of settlement of rights under the scheduled Tribes and Other Traditional Forest Dwellers (Recognition of Forest Rights) Act, 2006 ('FRA' for short) on the Forest land proposed to be diverted for non-forest purposes, it is certified that **136.676** Hectares of Forest land proposed to be diverted in favour of Water Resource Department (I & CAD) department for Chintalapudi Lift Irrigation Scheme, in west Godavari District in **Bedadanuru** Reserve Forest in Eluru division of West Godavari district within the Jurisdiction of **Bededanuru** village of **Buttaugudem** Mandal, West Godavari District.

It is further certified that

- a) The complete process for identification and settlement of right under the FRA has been carried out for the entire **136.676** hectares of forest land proposed for diversion and found that no traditional forest dwellers are living in the area and nobody is depending on this Forest. A copy record of all consultation and meetings of the forest Rights Committee(s), Gram Sabha(s), Sub-Division Level Committee(s) and the District Level Committee are enclosed as Annexure I to Annexure II.
- b) The proposals for such diversion (with full details of the project and its implications, in vernacular / local language) have been placed before concerned Gram Sabha of forest dwellers, who are eligible under the FRA.
- c) The Concerned Gram Sabha(s), has certified that all formalities / processes under the FRA have been carried out and that they have given their consent to the proposed diversion and the compensation and ameliorative measures, if any, having understand the purpose and details of proposed diversion. A copy certificate issued by the Gram Sabha of **Bedadanuru** village(s) is enclosed as Annexure I to Annexure II.
- d) The discussion and decision on such proposals had taken place only when there was a quorum of minimum 50% of the members of Grama Sabha present.
- e) The diversion of forest land for facilities managed by the Government as required under section 3(2) of the FRA have been completed and the Gram Sabha have given their consent to it.
- f) The right of primitive Tribal groups and Pre-Agriculture Communities, where applicable have been specifically safeguarded as per section 3 (I) (e) of the FRA.

Encl: - as above

(Full name and official seal of the District Collector)

Signature valid


Digitally signed by
KATAMNENI BHASINAR
Date: 2018.02.08 23:47:22 IST
Reason: Approved

Annexure B

STATEMENT SHOWING THE CERTIFICATES FROM A TO H


A	A letter from the State Government certifying that the complete process for identification and settlement of right under the FRA has been carried out for the entire forest area proposed for diversion, with a record of all consultations and meetings held	The proposed area for diversion in Bedadanuru reserve forest of Eluru Division of West Godavari District will fall in the Scheduled Tribes area and verified the provisions of ROFR Act, 2006. It does not attract the provisions of the above because there were no such rights given to the scheduled tribes. Hence identification and settlement of rights under FRA does not arise.
B	A letter from the State Government certifying that proposals for such diversion (with full details of the project and its implications, in vernacular / Local languages) have been placed before each concerned Gram Sabha of Forest-Dwellers, who are eligible under the FRA	A letter form from the State Government certifying that proposals for such diversion (with full details of project and its implications, in vernacular / Local languages) have been placed before concerned Grama Saba for Forest-Dwellers, who are eligible under the FRA.
C	A letter from each of the concerned Gram Sabhas, indicating that all formalities / Processes under the FRA have been carried out, and that they have given their consent to the proposed diversion and the compensatory and ameliorative measures if any, having understood the purpose and details of processed diversion	The Resolution passed in the Gram panchayat was obtained from the Bedadanuru village of Buttaigudem of Mandal of West Godavari District duly conducting meeting and required documents / certificates giving their consent to the proposed diversion are submitted. However there are no claims existing in the area proposed for diversion.
D	A letter from the State Government certifying that the diversion of forest land for facilities managed by the Government as required under section 3(2) of the FRA have been complied and that the Gram Sabha have consented to.	Does not arise, as the proposed forest land for diversion is not meant for facilities managed by the Government which involve filling of tress which are less than 75 trees per Ha. U/s 3(2) for ROFR Act, 2006 in the proposed diversion area.
E	A letter from the State Government certifying that the discussions and decisions on such proposals had taken place only when there was a quorum of minimum 50 % of members of the Gram Sabha presents.	Issue of proposed diversion of Forest land of 136.676 Ha , in Bedadanuru Reserve forest for execution of Chintalapudi lift scheme and formation of Jalleru Reservoir was discussed in the Grama Sabha and decision was taken in the quorum of minimum 50 % of members of Grama Sabha.
F	Obtaining the written consent of	There are no claims existing in the proposed for

	rejection of the Gram Sabha to the proposal	diversion however returned consents have been obtained from Grama Sabha of Bedadanuru village of Buttaigudem mandal of West Godavari District stating that there are forest dwellers eligible under ROFR Act, 2006 in Bedadanuru Reserve Forest and there are no objections by the Grama Sabha
G	A letter from the State Government certifying that the rights of Primitive Tribal Groups and Pre-Agricultural communities, where applicable, have been specifically safeguarded as per the section 3(1) (e) of the FRA	There are no such cases of Primitive Tribal Groups and Pre-Agricultural communities where applicable have been specifically safe guard section 3(2) of ROFR Act, 2006 in the area of Bedadanuru Reserve Forest of Eluru Division which is proposed for diversion over 136.676 Ha. Forest land for execution of Chintalapudi Lift Scheme and formation of Jalleru Reservoir.
H	Any other aspect having bearing on operationalization of the FRA.	There are no other issues concerned with FRA


Superintending Engineer
Water Resources Department
PIPRMC, Circle Eluru,

Collector & District Magistrate
Eluru, West Godavari District


Divisional Forest Officer
Eluru Division, ELURU


Divisional Forest Officer
Eluru Division, ELURU


CHIEF ENGINEER
GODAVARI DELTA SYSTEM
DOWLAI SWARAM,

Signature valid

Digitally signed by
KATAMNENI BHASWAR
Date: 2016.02.06 13:42:42 IST
Reason: Approved

Form - I
(For linear Projects)
Government of Andhra Pradesh
Office of the District Collector, Eluru

No.

Date.....

TO WHOM SO EVER IT MAY CONCERN

In Compliance of the Ministry of Environment and Forest (MoEF), Government of India's letter No. 11-9/98-FC(Pt.) dated 3rd August 2009 where in the MoEF issued guidelines on submission of evidence for having initiated and completed the process of settlement of rights under the schedule Tribes and Other Traditional Forest Dwellers (Recognition of Forest Rights) Act, 2006 ('FRA' for short) on the Forest land proposed to be diverted for non-forest purposes read with MoEF's letter dated 5th February 2013 where in MoEF issued certain relaxation in respect of linear projects it is certified that 7.61 Hectares of Forest land proposed to be diverted in favour of Water Resource Department (I & CAD) department for Chintalapudi Lift Irrigation Scheme, in west Godavari District in **Bhogolu** reserve forest in Eluru Range of West Godavari District within the Jurisdiction of **Bhogolu** Village of **Lingapalem** Mandal, West Godavari District.

It is further certified that

- a) The complete process for identification and settlement of right under the FRA has been carried out for the entire 7.61 hectares of forest land diversion. A copy record of all consultation and meetings of the forest Rights Committee(s), Gram Sabha(s), Sub-Division Level Committee(s) and the District Level Committee are enclosed as Annexure I to Annexure II.
- b) The proposals of forest land for facilities managed by the Government as required under section 3(2) of the FRA have been completed and the Grama Sabhas have their consent to it.
- c) The proposals does not involve recognized rights of Primitive Tribal Groups and Pre agricultural communities.

Encl: - as above

(Full name and official seal of the District Collector)

Signature valid

Digitally signed by
KATAMNENI BHASAR
Date: 2016.02.05 23:51:45 IST
Reason: Approved

Form - II
(For projects other than linear Projects)
Government of Andhra Pradesh
Office of the District Collector, Eluru

No.

Date.....

TO WHOM SO EVER IT MAY CONCERN

In Compliance of the Ministry of Environment and Forests (MoEF), Government of India's letter No. 11-9/98-FC(Pt.) dated 3rd August 2009 where in the MoEF issued guidelines on submission of evidence for having initiated and completed the process of settlement of rights under the scheduled Tribes and Other Traditional Forest Dwellers (Recognition of Forest Rights) Act, 2006 ('FRA' for short) on the Forest land proposed to be diverted for non-forest purposes, it is certified that 7.61 Hectares of Forest land proposed to be diverted in favour of Water Resource Department (I & CAD) department for Chintalapudi Lift Irrigation Scheme, in west Godavari District in **Bhogolu** Reserve Forest in Eluru range of West Godavari district within the Jurisdiction of **Bhogolu** Village of Lingapalem Mandal, West Godavari District.

It is further certified that

- a) The complete process for identification and settlement of right under the FRA has been carried out for the entire ~~7.61~~ 7.61 hectares of forest land proposed for diversion and found that no traditional forest dwellers are living in the area and nobody is depending on this Forest. A copy record of all consultation and meetings of the forest Rights Committee(s), Gram Sabha(s), Sub-Division Level Committee(s) and the District Level Committee are enclosed as Annexure I to Annexure II.
- b) The proposals for such diversion (with full details of the project and its implications, in vernacular / local language) have been placed before concerned Gram Sabha of forest dwellers, who are eligible under the FRA.
- c) The Concerned Gram Sabha(s), has certified that all formalities / processes under the FRA have been carried out and that they have given their consent to the proposed diversion and the compensation and ameliorative measures, if any, having understand the purpose and details of proposed diversion. A copy certificate issued by the Gram Sabha of **Bhogolu** village(s) is enclosed as Annexure I to Annexure II.
- d) The discussion and decision on such proposals had taken place only when there was a quorum of minimum 50% of the members of Grama Sabha present.
- e) The diversion of forest land for facilities managed by the Government as required under section 3(2) of the FRA have been completed and the Gram Sabha have given their consent to it.
- f) The right of primitive Tribal groups and Pre-Agriculture Communities, where applicable have been specifically safeguarded as per section 3 (1) (e) of the FRA.

Encl: - as above

(Full name and official seal of the District Collector

Signature valid


Digitally signed by
KATAMNENI BHASINAR
Date: 2015.02.05 23:52:22 IST
Reason: Approved

Annexure B

STATEMENT SHOWING THE CERTIFICATES FROM A TO H

A	A letter from the State Government certifying that the complete process for identification and settlement of right under the FRA has been carried out for the entire forest area proposed for diversion, with a record of all consultations and meetings held	The proposed area for diversion in Bhogolu reserve forest of Eluru Division of West Godavari District will fall in the Scheduled Tribes area and verified the provisions of ROFR Act, 2006. It does not attract the provisions of the above because there were no such rights given to the scheduled tribes. Hence identification and settlement of rights under FRA does not arise.
B	A letter from the State Government certifying that proposals for such diversion (with full details of the project and its implications, in vernacular / Local languages) have been placed before each concerned Gram Sabha of Forest-Dwellers, who are eligible under the FRA.	A letter form from the State Government certifying that proposals for such diversion (with full details of project and its implications, in vernacular / Local languages) have been placed before concerned Grama Saba for Forest-Dwellers, who are eligible under the FRA.
C	A letter from each of the concerned Gram Sabhas, indicating that all formalities / Processes under the FRA have been carried out, and that they have given their consent to the proposed diversion and the compensatory and ameliorative measures if any, having understood the purpose and details of processed diversion	The Resolution passed in the Gram panchayat was obtained from the Bhogolu village of Lingapalem Mandal of West Godavari District duly conducting meeting and required documents / certificates giving their consent to the proposed diversion are submitted. However there are no claims existing in the area proposed for diversion.
D	A letter from the State Government certifying that the diversion of forest land for facilities managed by the Government as required under section 3(2) of the FRA have been complied and that the Gram Sabha have consented to.	Does not arise, as the proposed forest land for diversion is not meant for facilities managed by the Government which involve filling of tress which are less than 75 trees per Ha. U/s 3(2) for ROFR Act, 2006 in the proposed diversion area.
E	A letter from the State Government certifying that the discussions and decisions on such proposals had taken place only when there was a quorum of minimum 50 % of members of the Gram Sabha presents.	Issue of proposed diversion of Forest land of 7.61 Ha, in Bhogolu Reserve forest for execution of Chintalapudi lift scheme and formation of Jalleru Reservoir was discussed in the Grama Sabha and decision was taken in the quorum of minimum 50 % of members of Grama Sabha.
F	Obtaining the written consent or	There are no claims existing in the

	rejection of the Gram Sabha to the proposal	proposed for diversion however returned consents have been obtained from Grama Sabha of Bhogolu village of Lingapalem mandal of West Godavari District stating that there are forest dwellers eligible under ROFR Act, 2006 in Bhogolu Reserve Forest and there are no objections by the Grama Sabha
G	A letter from the State Government certifying that the rights of Primitive Tribal Groups and Pre-Agricultural communities, where applicable, have been specifically safeguarded as per the section 3(1) (e) of the FRA	There are no such cases of Primitive Tribal Groups and Pre-Agricultural committees where applicable have been specifically safe guard section 3(2) of ROFR Act, 2006 in the area of Bhogolu Reserve Forest of Eluru Division which is proposed for diversion over 7.61 Ha. Forest land for execution of Chintalapudi Lift Scheme and formation of Jalleru Reservoir.
H	Any other aspect having bearing on operationalization of the FRA.	There are no other issues concerned with FRA


Superintending Engineer
Water Resources Department
PIPRMC, Circle Eluru,

Collector & District Magistrate
Eluru, West Godavari District


Project Officer
ITDA, K.R.Puram, W.G.D.


CHIEF ENGINEER
GODAVARI DELTA SYST
DOWLAI SWARAM.


Divisional Forest Officer
Eluru Division, ELURU

Signature valid

Digitally signed by
KATAMNENI BHASINAR
Date: 2016.02.05 23:50:55 IST
Reason: Approved

Form - I
(For linear Projects)
Government of Andhra Pradesh
Office of the District Collector, Eluru

No.

Date.....

TO WHOM SO EVER IT MAY CONCERN

In Compliance of the Ministry of Environment and Forest (MoEF), Government of India's letter No. 11-9/98-FC(Pt.) dated 3rd August 2009 where in the MoEF issued guidelines on submission of evidence for having initiated and completed the process of settlement of rights under the schedule Tribes and Other Traditional Forest Dwellers (Recognition of Forest Rights) Act, 2006 ('FRA' for short) on the Forest land proposed to be diverted for non-forest purposes read with MoEF's letter dated 5th February 2013 where in MoEF issued certain relaxation in respect of linear projects it is certified that 59.07 Hectares of Forest land proposed to be diverted in favour of Water Resource Department (I & CAD) department for Chintalapudi Lift Irrigation Scheme, in west Godavari District in **Chintalapudi** reserve forest in Eluru Range of West Godavari District within the Jurisdiction of **Chintalapudi** Village of **Chintalapudi** Mandal, West Godavari District.

It is further certified that

- a) The complete process for identification and settlement of right under the FRA has been carried out for the entire 59.07 hectares of forest land diversion. A copy record of all consultation and meetings of the forest Rights Committee(s), Gram Sabha(s), Sub-Division Level Committee(s) and the District Level Committee are enclosed as Annexure I to Annexure II.
- b) The proposals of forest land for facilities managed by the Government as required under section 3(2) of the FRA have been completed and the Grama Sabhas have their consent to it.
- c) The proposals does not involve recognized rights of Primitive Tribal Groups and Pre agricultural communities.

Encl: - as above

(Full name and official seal of the District Collector)

Signature valid

Digitally signed by
KATAMNENI BHASHAR
Date: 2016.02.06 13:38:11 IST
Reason: Approved

Form - II
(For projects other than linear Projects)
Government of Andhra Pradesh
Office of the District Collector, Eluru

No.

Date.....

TO WHOM SO EVER IT MAY CONCERN

In Compliance of the Ministry of Environment and Forests (MoEF), Government of India's letter No. 11-9/98-FC(Pt.) dated 3rd August 2009 where in the MoEF issued guidelines on submission of evidence for having initiated and completed the process of settlement of rights under the scheduled Tribes and Other Traditional Forest Dwellers (Recognition of Forest Rights) Act, 2006 ('FRA' for short) on the Forest land proposed to be diverted for non-forest purposes, it is certified that **59.07** Hectares of Forest land proposed to be diverted in favour of Water Resource Department (I & CAD) department for Chintalapudi Lift Irrigation Scheme, in west Godavari District in **Chintalapudi** Reserve Forest in Eluru range of West Godavari district within the Jurisdiction of **Chintalapudi** Village of Chintalapudi Mandal, West Godavari District.

It is further certified that

- a) The complete process for identification and settlement of right under the FRA has been carried out for the entire **59.07** hectares of forest land proposed for diversion and found that no traditional forest dwellers are living in the area and nobody is depending on this Forest. A copy record of all consultation and meetings of the forest Rights Committee(s), Gram Sabha(s), Sub-Division Level Committee(s) and the District Level Committee are enclosed as Annexure I to Annexure II.
- b) The proposals for such diversion (with full details of the project and its implications, in vernacular / local language) have been placed before concerned Gram Sabha of forest dwellers, who are eligible under the FRA.
- c) The Concerned Gram Sabha(s), has certified that all formalities / processes under the FRA have been carried out and that they have given their consent to the proposed diversion and the compensation and ameliorative measures, if any, having understand the purpose and details of proposed diversion. A copy certificate issued by the Gram Sabha of **Chintalapudi** village(s) is enclosed as Annexure I to Annexure II.
- d) The discussion and decision on such proposals had taken place only when there was a quorum of minimum 50% of the members of Grama Sabha present.
- e) The diversion of forest land for facilities managed by the Government as required under section 3(2) of the FRA have been completed and the Gram Sabha have given their consent to it.
- f) The right of primitive Tribal groups and Pre-Agriculture Communities, where applicable have been specifically safeguarded as per section 3 (1) (e) of the FRA.

Encl: - as above

(Full name and official seal of the District Collector

Signature valid


Digitally signed by
 KATAMNENI BHASHAR
 Date: 2015.02.06 13:39:07 IST
 Reason: Approved

Annexure B

STATEMENT SHOWING THE CERTIFICATES FROM A TO H

A	A letter from the State Government certifying that the complete process for identification and settlement of right under the FRA has been carried out for the entire forest area proposed for diversion, with a record of all consultations and meetings held	The proposed area for diversion in Chintalapudi reserve forest of Eluru Division of West Godavari District will fall in the Scheduled Tribes area and verified the provisions of ROFR Act, 2006. It does not attract the provisions of the above because there were no such rights given to the scheduled tribes. Hence identification and settlement of rights under FRA does not arise.
B	A letter from the State Government certifying that proposals for such diversion (with full details of the project and its implications, in vernacular / Local languages) have been placed before each concerned Gram Sabha of Forest-Dwellers, who are eligible under the FRA	A letter form from the State Government certifying that proposals for such diversion (with full details of project and its implications, in vernacular / Local languages) have been placed before concerned Grama Saba for Forest-Dwellers, who are eligible under the FRA.
C	A letter from each of the concerned Gram Sabhas, indicating that all formalities / Processes under the FRA have been carried out, and that they have given their consent to the proposed diversion and the compensatory and ameliorative measures if any, having understood the purpose and details of processed diversion	The Resolution passed in the Gram panchayat was obtained from the Chintalapudi village of Chintalapudi of Mandal of West Godavari District duly conducting meeting and required documents / certificates giving their consent to the proposed diversion are submitted. However there are no claims existing in the area proposed for diversion.
D	A letter from the State Government certifying that the diversion of forest land for facilities managed by the Government as required under section 3(2) of the FRA have been complied and that the Gram Sabha have consented to.	Does not arise, as the proposed forest land for diversion is not meant for facilities managed by the Government which involve filling of tress which are less than 75 trees per Ha. U/s 3(2) for ROFR Act, 2006 in the proposed diversion area.
E	A letter from the State Government certifying that the discussions and decisions on such proposals had taken place only when there was a quorum of minimum 50 % of members of the Gram Sabha presents.	Issue of proposed diversion of Forest land of 59.07 Ha, in Chintalapudi Reserve forest for execution of Chintalapudi lift scheme and formation of Jalleru Reservoir was discussed in the Grama Sabha and decision was taken in the quorum of minimum 50 % of members of Grama Sabha.

F	Obtaining the written consent or rejection of the Gram Sabha to the proposal	There are no claims existing in the proposed for diversion however returned consents have been obtained from Grama Sabha of Chintalapudi village of Chintalapudi mandal of West Godavari District stating that there are forest dwellers eligible under ROFR Act, 2006 in Chintalapudi Reserve Forest and there are no objections by the Grama Sabha
G	A letter from the State Government certifying that the rights of Primitive Tribal Groups and Pre-Agricultural communities, where applicable, have been specifically safeguarded as per the section 3(1) (e) of the FRA	There are no such cases of Primitive Tribal Groups and Pre-Agricultural communities where applicable have been specifically safe guard section 3(2) of ROFR Act, 2006 in the area of Chintalapudi Reserve Forest of Eluru Division which is proposed for diversion over 59.07 Ha. Forest land for execution of Chintalapudi Lift Scheme and formation of Jalleru Reservoir.
H	Any other aspect having bearing on operationalization of the FRA.	There are no other issues concerned with FRA


Superintending Engineer
Water Resources Department
PIPRMC, Circle Eluru,

Collector & District Magistrate
Eluru, West Godavari District


CHIEF ENGINEER
GODAVARI DELTA SYSTEM
DOWLAISWARAM.


ITDA, K.R.P. Mandal, W.G.D.


Divisional Forest Officer
Eluru Division, ELURU

Signature valid

Digitally signed by
KATAMNENI BHASINAR
Date: 2015.02.06 13:37:00 IST
Reason: Approved

Form - I
(For linear Projects)
Government of Andhra Pradesh
Office of the District Collector, Eluru

No.

Date.....

TO WHOM SO EVER IT MAY CONCERN

In Compliance of the Ministry of Environment and Forest (MoEF), Government of India's letter No. 11-9/98-FC(Pt.) dated 3rd August 2009 where in the MoEF issued guidelines on submission of evidence for having initiated and completed the process of settlement of rights under the schedule Tribes and Other Traditional Forest Dwellers (Recognition of Forest Rights) Act, 2006 ('FRA' for short) on the Forest land proposed to be diverted for non-forest purposes read with MoEF's letter dated 5th February 2013 where in MoEF issued certain relaxation in respect of linear projects it is certified that ~~59.17~~ Hectares of Forest land proposed to be diverted in favour of Water Resource Department (I & CAD) department for Chintalapudi Lift Irrigation Scheme, in west Godavari District in **Dharbagudem** reserve forest in Eluru Range of West Godavari District within the Jurisdiction of **Dharbagudem** Village of T.Narasapuram Mandal, West Godavari District.

It is further certified that

- a) The complete process for identification and settlement of right under the FRA has been carried out for the entire ~~59.17~~ hectares of forest land diversion. A copy record of all consultation and meetings of the forest Rights Committee(s), Gram Sabha(s), Sub-Division Level Committee(s) and the District Level Committee are enclosed as Annexure I to Annexure II.
- b) The proposals of forest land for facilities managed by the Government as required under section 3(2) of the FRA have been completed and the Grama Sabhas have their consent to it.
- c) The proposals does not involve recognized rights of Primitive Tribal Groups and Pre agricultural communities.

Encl: - as above

(Full name and official seal of the District Collector)

Signature valid

Digitally signed by
KATAMNENI BHASAR
Date: 2016.02.06 15:40:59 IST
Reason: Approved

Form - II
(For projects other than linear Projects)
Government of Andhra Pradesh
Office of the District Collector, Eluru

No.

Date.....

TO WHOM SO EVER IT MAY CONCERN

In Compliance of the Ministry of Environment and Forests (MoEF), Government of India's letter No. 11-9/98-FC(Pt.) dated 3rd August 2009 where in the MoEF issued guidelines on submission of evidence for having initiated and completed the process of settlement of rights under the scheduled Tribes and Other Traditional Forest Dwellers (Recognition of Forest Rights) Act, 2006 ('FRA' for short) on the Forest land proposed to be diverted for non-forest purposes, it is certified that **55.05** Hectares of Forest land proposed to be diverted in favour of Water Resource Department (I & CAD) department for Chintalapudi Lift Irrigation Scheme, in west Godavari District in **Dharbagudem** Reserve Forest in Eluru range of West Godavari District within the Jurisdiction of **Dharbagudem** Village of T.Narasapuram Mandal, West Godavari District.

It is further certified that

- a) The complete process for identification and settlement of right under the FRA has been carried out for the entire **55.05** hectares of forest land proposed for diversion and found that no traditional forest dwellers are living in the area and nobody is depending on this Forest. A copy record of all consultation and meetings of the forest Rights Committee(s), Gram Sabha(s), Sub-Division Level Committee(s) and the District Level Committee are enclosed as Annexure I to Annexure II.
- b) The proposals for such diversion (with full details of the project and its implications, in vernacular / local language) have been placed before concerned Gram Sabha of forest dwellers, who are eligible under the FRA.
- c) The Concerned Gram Sabha(s), has certified that all formalities / processes under the FRA have been carried out and that they have given their consent to the proposed diversion and the compensation and ameliorative measures, if any, having understand the purpose and details of proposed diversion. A copy certificate issued by the Gram Sabha of **Dharbagudem** village(s) is enclosed as Annexure I to Annexure II.
- d) The discussion and decision on such proposals had taken place only when there was a quorum of minimum 50% of the members of Grama Sabha present.
- e) The diversion of forest land for facilities managed by the Government as required under section 3(2) of the FRA have been completed and the Gram Sabha have given their consent to it.
- f) The right of primitive Tribal groups and Pre-Agriculture Communities, where applicable have been specifically safeguarded as per section 3 (1) (e) of the FRA.

Encl: - as above

(Full name and official seal of the District Collector)

Signature valid

Digitally signed by
 KATAMNENI BHASINAR
 Date: 2015.02.06 15:41:38 IST
 Reason: Approved

Annexure B

STATEMENT SHOWING THE CERTIFICATES FROM A TO H

A	A letter from the State Government certifying that the complete process for identification and settlement of right under the FRA has been carried out for the entire forest area proposed for diversion, with a record of all consultations and meetings held	The proposed area for diversion in Dharbagudem reserve forest of Eluru Division of West Godavari District will fall in the Scheduled Tribes area and verified the provisions of ROFR Act, 2006. It does not attract the provisions of the above because there were no such rights given to the scheduled tribes. Hence identification and settlement of rights under FRA does not arise.
B	A letter from the State Government certifying that proposals for such diversion (with full details of the project and its implications, in vernacular / Local languages) have been placed before each concerned Gram Sabha of Forest-Dwellers, who are eligible under the FRA	A letter form from the State Government certifying that proposals for such diversion (with full details of project and its implications, in vernacular / Local languages) have been placed before concerned Grama Saba for Forest-Dwellers, who are eligible under the FRA.
C	A letter from each of the concerned Gram Sabhas, indicating that all formalities / Processes under the FRA have been carried out, and that they have given their consent to the proposed diversion and the compensatory and ameliorative measures if any, having understood the purpose and details of processed diversion	The Resolution passed in the Gram panchayat was obtained from the Dharbagudem village of T.Narasapuram of Mandal of West Godavari District duly conducting meeting and required documents / certificates giving their consent to the proposed diversion are submitted. However there are no claims existing in the area proposed for diversion.
D	A letter from the State Government certifying that the diversion of forest land for facilities managed by the Government as required under section 3(2) of the FRA have been complied and that the Gram Sabha have consented to.	Does not arise, as the proposed forest land for diversion is not meant for facilities managed by the Government which involve filling of tress which are less than 75 trees per Ha. U/s 3(2) for ROFR Act, 2006 in the proposed diversion area.
E	A letter from the State Government certifying that the discussions and decisions on such proposals had taken place only when there was a quorum of minimum 50 % of members of the Gram Sabha presents.	Issue of proposed diversion of Forest land of 55.45 Ha, in Dharbagudem Reserve forest for execution of Chintalapudi lift scheme and formation of Jalleru Reservoir was discussed in the Grama Sabha and decision was taken in the quorum of minimum 50 % of members of Grama Sabha.

F	Obtaining the written consent or rejection of the Gram Sabha to the proposal	There are no claims existing in the proposed for diversion however returned consents have been obtained from Grama Sabha of Dharbagudem village of Jeelugumilli mandal of West Godavari District stating that there are forest dwellers eligible under ROFR Act, 2006 in Dharbagudem Reserve Forest and there are no objections by the Grama Sabha
G	A letter from the State Government certifying that the rights of Primitive Tribal Groups and Pre-Agricultural communities, where applicable, have been specifically safeguarded as per the section 3(1) (e) of the FRA	There are no such cases of Primitive Tribal Groups and Pre-Agricultural committees where applicable have been specifically safe guard section 3(2) of ROFR Act, 2006 in the area of Dharbagudem Reserve Forest of Eluru Division which is proposed for diversion over 59.95 Ha. Forest land for execution of Chintalapudi Lift Scheme and formation of Jalleru Reservoir.
H	Any other aspect having bearing on operationalization of the FRA.	There are no other issues concerned with FRA


Superintending Engineer
Water Resources Department
PIPRMC, Circle Eluru,

Collector & District Magistrate
Eluru, West Godavari District


Project Officer
ITDA, K.R.Puram, W.G.D.


CHIEF ENGINEER
GODAVARI DELTA SYSTEM
DOWLAISWARAM.


Divisional Forest Officer
Eluru Division, ELURU

Signature valid

Digitally signed by
KATAMNENI BHASWAR
Date: 2016.02.06 15:39:59 IST
Reason: Approved

Form - I
(For linear Projects)
Government of Andhra Pradesh
Office of the District Collector, Eluru

No.

Date.....

TO WHOM SO EVER IT MAY CONCERN

In Compliance of the Ministry of Environment and Forest (MoEF), Government of India's letter No. 11-9/98-FC(Pl.) dated 3rd August 2009 where in the MoEF issued guidelines on submission of evidence for having initiated and completed the process of settlement of rights under the schedule Tribes and Other Traditional Forest Dwellers (Recognition of Forest Rights) Act, 2006 ('FRA' for short) on the Forest land proposed to be diverted for non-forest purposes read with MoEF's letter dated 5th February 2013 where in MoEF issued certain relaxation in respect of linear projects it is certified that 4.82 Hectares of Forest land proposed to be diverted in favour of Water Resource Department (I & CAD) department for Chintalapudi Lift Irrigation Scheme, in west Godavari District in **Dubacherla** reserve forest in Eluru Range of West Godavari District within the Jurisdiction of **Dubacherla** Village of Nallajerla Mandal, West Godavari District.

It is further certified that

- a) The complete process for identification and settlement of right under the FRA has been carried out for the entire 4.82 hectares of forest land diversion. A copy record of all consultation and meetings of the forest Rights Committee(s), Gram Sabha(s), Sub-Division Level Committee(s) and the District Level Committee are enclosed as Annexure I to Annexure II.
- b) The proposals of forest land for facilities managed by the Government as required under section 3(2) of the FRA have been completed and the Grama Sabhas have their consent to it.
- c) The proposals does not involve recognized rights of Primitive Tribal Groups and Pre agricultural communities.

Encl: - as above

(Full name and official seal of the District Collector)

Signature valid

Digitally signed by
KATAMNENI BHASHAR
Date: 2018.02.06 13:47:56 IST
Reason: Approved

Form - II
(For projects other than linear Projects)
Government of Andhra Pradesh
Office of the District Collector, Eluru

No.

Date.....

TO WHOM SO EVER IT MAY CONCERN

In Compliance of the Ministry of Environment and Forests (MoEF), Government of India's letter No. 11-9/98-FC(Pt.) dated 3rd August 2009 where in the MoEF issued guidelines on submission of evidence for having initiated and completed the process of settlement of rights under the scheduled Tribes and Other Traditional Forest Dwellers (Recognition of Forest Rights) Act, 2006 ('FRA' for short) on the Forest land proposed to be diverted for non-forest purposes, it is certified that **4.82** Hectares of Forest land proposed to be diverted in favour of Water Resource Department (I & CAD) department for Chintalapudi Lift Irrigation Scheme, in west Godavari District in **Dubacherla** Reserve Forest in Eluru range of West Godavari district within the Jurisdiction of **Dubacherla** Village of Nallajerla Mandal, West Godavari District.

It is further certified that

- a) The complete process for identification and settlement of right under the FRA has been carried out for the entire **4.82** hectares of forest land proposed for diversion and found that no traditional forest dwellers are living in the area and nobody is depending on this Forest. A copy record of all consultation and meetings of the forest Rights Committee(s), Gram Sabha(s), Sub-Division Level Committee(s) and the District Level Committee are enclosed as Annexure I to Annexure II.
- b) The proposals for such diversion (with full details of the project and its implications, in vernacular / local language) have been placed before concerned Gram Sabha of forest dwellers, who are eligible under the FRA.
- c) The Concerned Gram Sabha(s), has certified that all formalities / processes under the FRA have been carried out and that they have given their consent to the proposed diversion and the compensation and ameliorative measures, if any, having understand the purpose and details of proposed diversion. A copy certificate issued by the Gram Sabha of **Dubacherla** village(s) is enclosed as Annexure I to Annexure II.
- d) The discussion and decision on such proposals had taken place only when there was a quorum of minimum 50% of the members of Grama Sabha present.
- e) The diversion of forest land for facilities managed by the Government as required under section 3(2) of the FRA have been completed and the Gram Sabha have given their consent to it.
- f) The right of primitive Tribal groups and Pre-Agriculture Communities, where applicable have been specifically safeguarded as per section 3 (1) (e) of the FRA.

Encl: - as above

(Full name and official seal of the District Collector

Signature valid

Digitally signed by
KATAMNENI BHASHAR
Date: 2015.02.06 13:48:51 IST
Reason: Approved




Annexure B

STATEMENT SHOWING THE CERTIFICATES FROM A TO H

A	A letter from the State Government certifying that the complete process for identification and settlement of right under the FRA has been carried out for the entire forest area proposed for diversion, with a record of all consultations and meetings held	The proposed area for diversion in Dubhacherla reserve forest of Eluru Division of West Godavari District will fall in the Scheduled Tribes area and verified the provisions of ROFR Act, 2006. It does not attract the provisions of the above because there were no such rights given to the scheduled tribes. Hence identification and settlement of rights under FRA does not arise.
B	A letter from the State Government certifying that proposals for such diversion (with full details of the project and its implications, in vernacular / Local languages) have been placed before each concerned Gram Sabha of Forest-Dwellers, who are eligible under the FRA	There are no Forest Dwellers in the proposed diversion area, hence, does not arise.
C	A letter from each of the concerned Gram Sabhas, indicating that all formalities / Processes under the FRA have been carried out, and that they have given their consent to the proposed diversion and the compensatory and ameliorative measures if any, having understood the purpose and details of processed diversion	The Resolution passed in the Gram panchayat was obtained from the Dubhacherla village of Nallajerla of Mandal of West Godavari District duly conducting meeting and required documents / certificates giving their consent to the proposed diversion are submitted. However there are no claims existing in the area proposed for diversion.
D	A letter from the State Government certifying that the diversion of forest land for facilities managed by the Government as required under section 3(2) of the FRA have been complied and that the Gram Sabha have consented to.	Does not arise, as the proposed forest land for diversion is not meant for facilities managed by the Government which involve felling of trees which are less than 75 trees per Ha. U/s 3(2) for ROFR Act, 2006 in the proposed diversion area.
E	A letter from the State Government certifying that the discussions and decisions on such proposals had taken place only when there was a quorum of minimum 50 % of members of the Gram Sabha presents.	Issue of proposed diversion of Forest land of 4.82 Ha, in Dubhacherla Reserve forest for execution of Chintalapudi lift scheme and formation of Jalleru Reservoir was discussed in the Grama Sabha and decision was taken in the quorum of minimum 50 % of members of Grama Sabha.


	rejection of the Gram Sabha to the proposal	proposed for diversion however returned consents have been obtained from Grama Sabha of Dubhacherla village of Nallajerla mandal of West Godavari District stating that there are forest dwellers eligible under ROFR Act, 2006 in Dubhacherla Reserve Forest and there are no objections by the Grama Sabha
G	A letter from the State Government certifying that the rights of Primitive Tribal Groups and Pre-Agricultural communities, where applicable, have been specifically safeguarded as per the section 3(1) (e) of the FRA	There are no such cases of Primitive Tribal Groups and Pre-Agricultural committees where applicable have been specifically safe guard section 3(2) of ROFR Act, 2006 in the area of Dubhacherla Reserve Forest of Eluru Division which is proposed for diversion over 432 Ha. Forest land for execution of Chintalapudi Lift Scheme and formation of Jalleru Reservoir.
H	Any other aspect having bearing on operationalization of the FRA.	There are no other issues concerned with FRA


Superintending Engineer
Water Resources Department
PIPRMC, Circle Eluru,

Collector & District Magistrate
Eluru, West Godavari District


Project Engineer
ITDA, K.R.Puram, W.G.D.


CHIEF ENGINEER
GODAVARI DELTA SYSTEM
DOWLAISWARAM,


Divisional Forest Officer
Eluru Division, ELURU

Signature valid

Digitally signed by
KATAMNENI BHASKAR
Date: 2016.02.06 13:42:42 IST
Reason: Approved

Form - II
(For projects other than linear Projects)
Government of Andhra Pradesh
Office of the District Collector, Eluru

No.

Date.....

TO WHOM SO EVER IT MAY CONCERN

In Compliance of the Ministry of Environment and Forests (MoEF), Government of India's letter No. 11-9/98-FC(Pt.) dated 3rd August 2009 where in the MoEF issued guidelines on submission of evidence for having initiated and completed the process of settlement of rights under the scheduled Tribes and Other Traditional Forest Dwellers (Recognition of Forest Rights) Act, 2006 ('FRA' for short) on the Forest land proposed to be diverted for non-forest purposes, it is certified that **16.56** Hectares of Forest land proposed to be diverted in favour of Water Resource Department (I & CAD) department for Chintalapudi Lift Irrigation Scheme, in west Godavari District in **Erraguntapally** Reserve Forest in Eluru range of West Godavari district within the Jurisdiction of **Erraguntapally** Village of Chintalapudi Mandal, West Godavari District.

It is further certified that

- a) The complete process for identification and settlement of right under the FRA has been carried out for the entire **16.56** hectares of forest land proposed for diversion and found that no traditional forest dwellers are living in the area and nobody is depending on this Forest. A copy record of all consultation and meetings of the forest Rights Committee(s), Gram Sabha(s), Sub-Division Level Committee(s) and the District Level Committee are enclosed as Annexure I to Annexure II.
- b) The proposals for such diversion (with full details of the project and its implications, in vernacular / local language) have been placed before concerned Gram Sabha of forest dwellers, who are eligible under the FRA.
- c) The Concerned Gram Sabha(s), has certified that all formalities / processes under the FRA have been carried out and that they have given their consent to the proposed diversion and the compensation and ameliorative measures, if any, having understand the purpose and details of proposed diversion. A copy certificate issued by the Gram Sabha of **Erraguntapally** village(s) is enclosed as Annexure I to Annexure II.
- d) The discussion and decision on such proposals had taken place only when there was a quorum of minimum 50% of the members of Grama Sabha present.
- e) The diversion of forest land for facilities managed by the Government as required under section 3(2) of the FRA have been completed and the Gram Sabha have given their consent to it.
- f) The right of primitive Tribal groups and Pre-Agriculture Communities, where applicable have been specifically safeguarded as per section 3 (1) (e) of the FRA.

Encl: - as above

(Full name and official seal of the District Collector)

Signature valid

Digitally signed by
KATAMNENI BHASHAR
Date: 2015.02.07 08:35:14 IST
Reason: Approved

Form - I
(For linear Projects)
Government of Andhra Pradesh
Office of the District Collector, Eluru

No.

Date.....

TO WHOM SO EVER IT MAY CONCERN

In Compliance of the Ministry of Environment and Forest (MoEF), Government of India's letter No. 11-9/98-FC(Pt.) dated 3rd August 2009 where in the MoEF issued guidelines on submission of evidence for having initiated and completed the process of settlement of rights under the schedule Tribes and Other Traditional Forest Dwellers (Recognition of Forest Rights) Act, 2006 ('FRA' for short) on the Forest land proposed to be diverted for non-forest purposes read with MoEF's letter dated 5th February 2013 where in MoEF issued certain relaxation in respect of linear projects it is certified that 16.56 Hectares of Forest land proposed to be diverted in favour of Water Resource Department (I & CAD) department for Chintalapudi Lift Irrigation Scheme, in west Godavari District in **Erraguntapalli** reserve forest in Eluru Range of West Godavari District within the Jurisdiction of **Erraguntapalli** Village of Chintalapudi Mandal, West Godavari District.

It is further certified that

- a) The complete process for identification and settlement of right under the FRA has been carried out for the entire 16.56 hectares of forest land diversion. A copy record of all consultation and meetings of the forest Rights Committee(s), Gram Sabha(s), Sub-Division Level Committee(s) and the District Level Committee are enclosed as Annexure I to Annexure II.
- b) The proposals of forest land for facilities managed by the Government as required under section 3(2) of the FRA have been completed and the Grama Sabhas have their consent to it.
- c) The proposals does not involve recognized rights of Primitive Tribal Groups and Pre agricultural communities.

Encl: - as above

(Full name and official seal of the District Collector)

Signature valid


Digitally signed by
 KATAMNENI BHASHAR
 Date: 2015.02.07 23:34:33 IST
 Reason: Approved

Annexure B


STATEMENT SHOWING THE CERTIFICATES FROM A TO H

A	A letter from the State Government certifying that the complete process for identification and settlement of right under the FRA has been carried out for the entire forest area proposed for diversion, with a record of all consultations and meetings held	The proposed area for diversion in Erraguntapalli reserve forest of Eluru Division of West Godavari District will fall in the Scheduled Tribes area and verified the provisions of ROFR Act, 2006. It does not attract the provisions of the above because there were no such rights given to the scheduled tribes. Hence identification and settlement of rights under FRA does not arise.
B	A letter from the State Government certifying that proposals for such diversion (with full details of the project and its implications, in vernacular / Local languages) have been placed before each concerned Gram Sabha of Forest-Dwellers, who are eligible under the FRA	A letter form from the State Government certifying that proposals for such diversion (with full details of project and its implications, in vernacular / Local languages) have been placed before concerned Grama Saba for Forest-Dwellers, who are eligible under the FRA.
C	A letter from each of the concerned Gram Sabhas, indicating that all formalities / Processes under the FRA have been carried out, and that they have given their consent to the proposed diversion and the compensatory and ameliorative measures if any, having understood the purpose and details of processed diversion	The Resolution passed in the Gram panchayat was obtained from the Erraguntapalli village of Chintalapudi Mandal of West Godavari District duly conducting meeting and required documents / certificates giving their consent to the proposed diversion are submitted. However there are no claims existing in the area proposed for diversion.
D	A letter from the State Government certifying that the diversion of forest land for facilities managed by the Government as required under section 3(2) of the FRA have been complied and that the Gram Sabha have consented to.	Does not arise, as the proposed forest land for diversion is not meant for facilities managed by the Government which involve filling of tress which are less than 75 trees per Ha. U/s 3(2) for ROFR Act, 2006 in the proposed diversion area.
E	A letter from the State Government certifying that the discussions and decisions on such proposals had taken place only when there was a quorum of minimum 50 % of members of the Gram Sabha presents.	Issue of proposed diversion of Forest land of 16.56 Ha, in Erraguntapalli Reserve forest for execution of Chintalapudi lift scheme and formation of Jalleru Reservoir was discussed in the Grama Sabha and decision was taken in the quorum of minimum 50 % of members of Grama


F	Obtaining the written consent or rejection of the Gram Sabha to the proposal	There are no claims existing in the proposed for diversion however returned consents have been obtained from Grama Sabha of Erraguntapalli village of Chintalapudi mandal of West Godavari District stating that there are forest dwellers eligible under ROFR Act, 2006 in Erraguntapalli Reserve Forest and there are no objections by the Grama Sabha
G	A letter from the State Government certifying that the rights of Primitive Tribal Groups and Pre-Agricultural communities, where applicable, have been specifically safeguarded as per the section 3(1) (e) of the FRA	There are no such cases of Primitive Tribal Groups and Pre-Agricultural committees where applicable have been specifically safe guard section 3(2) of ROFR Act, 2006 in the area of Erraguntapalli Reserve Forest of Eluru Division which is proposed for diversion over 16.56 Ha. Forest land for execution of Chintalapudi Lift Scheme and formation of Jalleru Reservoir.
H	Any other aspect having bearing on operationalization of the FRA.	There are no other issues concerned with FRA


Superintending Engineer
 Water Resources Department
 PIPRMC, Circle Eluru,

Collector & District Magistrate
 Eluru, West Godavari District


 31/1
 P. D. A.
 K. P. S. R.


 30/1/14
CHIEF ENGINEER
GODAVARI DELTA SYSTEM
 DOWLAISWARAM.



 30/1/14
Divisional Forest Officer
 Eluru Division, ELURU

Signature valid

Digitally signed by
 KATAMNENI BHASINAR
 Date: 2015.02.06 13:49:54 IST
 Reason: Approved



F	Obtaining the written consent or rejection of the Gram Sabha to the proposal	There are no claims existing in the proposed for diversion however returns, consents have been obtained from Grama Sabha of Karakapadu village in Gopalapuram mandal of West Godavari District stating that there are forest dwellers eligible under ROFR Act, 2006 in Karakapadu Reserve Forest and there are no objections by the Grama Sabha
G	A letter from the State Government certifying that the rights of Primitive Tribal Groups and Pre-Agricultural communities, where applicable, have been specifically safeguarded as per the section 3(1) (e) of the FRA	There are no such cases of Primitive Tribal Groups and Pre-Agricultural communities where applicable have been specifically safe guard section 3(2) of ROFR Act, 2006 in the area of Karakapadu Reserve Forest of Eluru Division which is proposed for diversion over 60.03 Ha. Forest land for execution of Chintalapudi Lift Scheme and formation of Jalleru Reservoir.
H	Any other aspect having bearing on operationalization of the FRA.	There are no other issues concerned FRA


Superintending Engineer
 Water Resources Department
 PIPRMC, Circle Eluru,

Collector & District Magistrate
 Eluru, West Godavari District


Project Officer
 ITDA, K.R. Waram, W.G.D.


CHIEF ENGINEER
GODAVARI DELTA SYST
 DOWLAISWARAM.


Divisional Forest Officer
 Eluru Division, ELURU

Signature valid

Digitally signed by
 KATAMNENI BHASHAR
 Date: 2016.02.07 23:36:00 IST
 Reason: Approved

Form - I
(For linear Projects)
Government of Andhra Pradesh
Office of the District Collector, Eluru

No.

Date.....

TO WHOM SO EVER IT MAY CONCERN

In Compliance of the Ministry of Environment and Forest (MoEF), Government of India's letter No. 11-9/98-FC(Pt.) dated 3rd August 2009 where in the MoEF issued guidelines on submission of evidence for having initiated and completed the process of settlement of rights under the schedule Tribes and Other Traditional Forest Dwellers (Recognition of Forest Rights) Act, 2006 ("FRA" for short) on the Forest land proposed to be diverted for non-forest purposes read with MoEF's letter dated 5th February 2013 where in MoEF issued certain relaxation in respect of linear projects it is certified that **60.03** Hectares of Forest land proposed to be diverted in favour of Water Resource Department (I & CAD) department for Chintalapudi Lift Irrigation Scheme, in west Godavari District in **Karakapadu** reserve forest in Eluru Range of West Godavari District within the Jurisdiction of **Karakapadu** Village of Gopalapuram Mandal, West Godavari District.

It is further certified that

- a) The complete process for identification and settlement of right under the FRA has been carried out for the entire **60.03** hectares of forest land diversion. A copy record of all consultation and meetings of the forest Rights Committee(s), Gram Sabha(s), Sub-Division Level Committee(s) and the District Level Committee are enclosed as Annexure I to Annexure II.
- b) The proposals of forest land for facilities managed by the Government as required under section 3(2) of the FRA have been completed and the Grama Sabhas have their consent to it.
- c) The proposals does not involve recognized rights of Primitive Tribal Groups and Pre agricultural communities.

Encl: - as above

(Full name and official seal of the District Collector)

Signature valid

Digitally signed by
KATAMNENI BHASKAR
Date: 2015.02.07 23:36:28 IST
Reason: Approved

Form - II
(For projects other than linear Projects)
Government of Andhra Pradesh
Office of the District Collector, Eluru

No.

Date.....

TO WHOM SO EVER IT MAY CONCERN

In Compliance of the Ministry of Environment and Forests (MoEF), Government of India's letter No. 11-9/98-FC(Pt.) dated 3rd August 2009 where in the MoEF issued guidelines on submission of evidence for having initiated and completed the process of settlement of rights under the scheduled Tribes and Other Traditional Forest Dwellers (Recognition of Forest Rights) Act, 2006 ('FRA' for short) on the Forest land proposed to be diverted for non-forest purposes, it is certified that **60.03** Hectares of Forest land proposed to be diverted in favour of Water Resource Department (I & CAD) department for Chintalapudi Lift Irrigation Scheme, in west Godavari District in **Karakapadu** Reserve Forest in Eluru range of West Godavari district within the Jurisdiction of **Karakapadu** village of Gopalapuram Mandal, West Godavari District.

It is further certified that

- a) The complete process for identification and settlement of right under the FRA has been carried out for the entire **60.03** hectares of forest land proposed for diversion and found that no traditional forest dwellers are living in the area and nobody is depending on this Forest. A copy record of all consultation and meetings of the forest Rights Committee(s), Gram Sabha(s), Sub-Division Level Committee(s) and the District Level Committee are enclosed as Annexure I to Annexure II.
- b) The proposals for such diversion (with full details of the project and its implications, in vernacular / local language) have been placed before concerned Gram Sabha of forest dwellers, who are eligible under the FRA.
- c) The Concerned Gram Sabha(s), has certified that all formalities / processes under the FRA have been carried out and that they have given their consent to the proposed diversion and the compensation and ameliorative measures, if any, having understand the purpose and details of proposed diversion. A copy certificate issued by the Gram Sabha of **Karakapadu** village(s) is enclosed as Annexure I to Annexure II.
- d) The discussion and decision on such proposals had taken place only when there was a quorum of minimum 50% of the members of Grama Sabha present.
- e) The diversion of forest land for facilities managed by the Government as required under section 3(2) of the FRA have been completed and the Gram Sabha have given their consent to it.
- f) The right of primitive Tribal groups and Pre-Agriculture Communities, where applicable have been specifically safeguarded as per section 3 (I) (e) of the FRA.

Encl: - as above

(Full name and official seal of the District Collector)

Signature valid


Digitally signed by
 KATAMNENI BHASHAR
 Date: 2016.02.07 23:36:59 IST
 Reason: Approved

Annexure B

STATEMENT SHOWING THE CERTIFICATES FROM A TO H

A	A letter from the State Government certifying that the complete process for identification and settlement of right under the FRA has been carried out for the entire forest area proposed for diversion, with a record of all consultations and meetings held	The proposed area for diversion in Karakapadu reserve forest of Eluru Division of West Godavari District will fall in the Scheduled Tribes area and verified the provisions of ROFR Act, 2006. It does not attract the provisions of the above because there were no such rights given to the scheduled tribes. Hence identification and settlement of rights under FRA does not arise.
B	A letter from the State Government certifying that proposals for such diversion (with full details of the project and its implications, in vernacular / Local languages) have been placed before each concerned Gram Sabha of Forest-Dwellers, who are eligible under the FRA	A letter form from the State Government certifying that proposals for such diversion (with full details of project and its implications, in vernacular / Local languages) have been placed before concerned Grama Saba for Forest-Dwellers, who are eligible under the FRA.
C	A letter from each of the concerned Gram Sabhas, indicating that all formalities / Processes under the FRA have been carried out, and that they have given their consent to the proposed diversion and the compensatory and ameliorative measures if any, having understood the purpose and details of processed diversion	The Resolution passed in the Gram panchayat was obtained from the Karakapadu village of Gopalapuram of Mandal of West Godavari District duly conducting meeting and required documents / certificates giving their consent to the proposed diversion are submitted. However there are no claims existing in the area proposed for diversion.
D	A letter from the State Government certifying that the diversion of forest land for facilities managed by the Government as required under section 3(2) of the FRA have been complied and that the Gram Sabha have consented to.	Does not arise, as the proposed forest land for diversion is not meant for facilities managed by the Government which involve filling of tress which are less than 75 trees per Ha. U/s 3(2) for ROFR Act, 2006 in the proposed diversion area.
E	A letter from the State Government certifying that the discussions and decisions on such proposals had taken place only when there was a quorum of minimum 50 % of members of the Gram Sabha presents.	Issue of proposed diversion of Forest land of 60.03 Ha, in Karakapadu Reserve forest for execution of Chintalapudi lift scheme and formation of Jalleru Reservoir was discussed in the Grama Sabha and decision was taken in the quorum of minimum 50 % of members of Grama

F	Obtaining the written consent or rejection of the Gram Sabha to the proposal	There are no claims existing in the proposed for diversion however returns, consents have been obtained from Grama Sabha of Karakapadu village in Gopalapuram mandal of West Godavari District stating that there are forest dwellers eligible under ROFR Act, 2006 in Karakapadu Reserve Forest and there are no objections by the Grama Sabha
G	A letter from the State Government certifying that the rights of Primitive Tribal Groups and Pre-Agricultural communities, where applicable, have been specifically safeguarded as per the section 3(1) (e) of the FRA	There are no such cases of Primitive Tribal Groups and Pre-Agricultural communities where applicable have been specifically safe guard section 3(2) of ROFR Act, 2006 in the area of Karakapadu Reserve Forest of Eluru Division which is proposed for diversion over 60.03 Ha. Forest land for execution of Chintalapudi Lift Scheme and formation of Jalleru Reservoir.
H	Any other aspect having bearing on operationalization of the FRA.	There are no other issues concerned FRA


Superintending Engineer
 Water Resources Department
 PIPRMC, Circle Eluru,

Collector & District Magistrate
 Eluru, West Godavari District


Project Officer
 ITDA, K.R. Waram, W.G.D.


CHIEF ENGINEER
GODAVARI DELTA SYST
 DOWLAISWARAM.


Divisional Forest Officer
 Eluru Division, ELURU

Signature valid

Digitally signed by
 KATAMNENI BHASHAR
 Date: 2016.02.07 23:36:00 IST
 Reason: Approved

Form - I
(For linear Projects)
Government of Andhra Pradesh
Office of the District Collector, Eluru

No. _____

Date.....

TO WHOM SO EVER IT MAY CONCERN

In Compliance of the Ministry of Environment and Forest (MoEF), Government of India's letter No. 11-9/98-FC(Pt.) dated 3rd August 2009 where in the MoEF issued guidelines on submission of evidence for having initiated and completed the process of settlement of rights under the schedule Tribes and Other Traditional Forest Dwellers (Recognition of Forest Rights) Act, 2006 ('FRA' for short) on the Forest land proposed to be diverted for non-forest purposes read with MoEF's letter dated 5th February 2013 where in MoEF issued certain relaxation in respect of linear projects it is certified that 16.60 Hectares of Forest land proposed to be diverted in favour of Water Resource Department (I & CAD) department for Chintalapudi Lift Irrigation Scheme, in west Godavari District in **Marlagudem** reserve forest in Eluru division of West Godavari District within the Jurisdiction of **Marlagudem** Village of **Buttaigudem** Mandal, West Godavari District.

It is further certified that

- a) The complete process for identification and settlement of right under the FRA has been carried out for the entire 16.60 hectares of forest land diversion. A copy record of all consultation and meetings of the forest Rights Committee(s), Gram Sabha(s), Sub-Division Level Committee(s) and the District Level Committee are enclosed as Annexure I to Annexure II.
- b) The proposals of forest land for facilities managed by the Government as required under section 3(2) of the FRA have been completed and the Grama Sabhas have their consent to it.
- c) The proposals do not involve recognized rights of Primitive Tribal Groups and Pre agricultural communities.

Encl: - as above

(Full name and official seal of the District Collector)

Signature valid

Digitally signed by
KATAMNENI BHASHAR
Date: 2018.02.07 23:38:08 IST
Reason: Approved

Form - II
(For projects other than linear Projects)
Government of Andhra Pradesh
Office of the District Collector, Eluru

No. _____

Date.....

TO WHOM SO EVER IT MAY CONCERN

In Compliance of the Ministry of Environment and Forests (MoEF), Government of India's letter No. 11-9/98-FC(Pt.) dated 3rd August 2009 where in the MoEF issued guidelines on submission of evidence for having initiated and completed the process of settlement of rights under the scheduled Tribes and Other Traditional Forest Dwellers (Recognition of Forest Rights) Act, 2006 ('FRA' for short) on the Forest land proposed to be diverted for non-forest purposes, it is certified that **16.60** Hectares of Forest land proposed to be diverted in favour of Water Resource Department (I & CAD) department for Chintalapudi Lift Irrigation Scheme, in west Godavari District in **Marlagudem** Reserve Forest in Eluru division of West Godavari district within the Jurisdiction of **Marlagudem** Village of **Buttaigudem** Mandal, West Godavari District.

It is further certified that

- a) The complete process for identification and settlement of right under the FRA has been carried out for the entire **16.60** hectares of forest land proposed for diversion and found that no traditional forest dwellers are living in the area and nobody is depending on this Forest. A copy record of all consultation and meetings of the forest Rights Committee(s), Gram Sabha(s), Sub-Division Level Committee(s) and the District Level Committee are enclosed as Annexure I to Annexure II.
- b) The proposals for such diversion (with full details of the project and its implications, in vernacular / local language) have been placed before concerned Gram Sabha of forest dwellers, who are eligible under the FRA.
- c) The Concerned Gram Sabha(s), has certified that all formalities / processes under the FRA have been carried out and that they have given their consent to the proposed diversion and the compensation and ameliorative measures, if any, having understand the purpose and details of proposed diversion. A copy certificate issued by the Gram Sabha of **Marlagudem** village(s) is enclosed as Annexure I to Annexure II.
- d) The discussion and decision on such proposals had taken place only when there was a quorum of minimum 50% of the members of Grama Sabha present.
- e) The diversion of forest land for facilities managed by the Government as required under section 3(2) of the FRA have been completed and the Gram Sabha have given their consent to it.
- f) The right of primitive Tribal groups and Pre-Agriculture Communities, where applicable have been specifically safeguarded as per section 3 (1) (e) of the FRA.

Encl: - as above

(Full name and official seal of the District Collector)

Signature valid


Digitally signed by
KATAMNENI BHASKAR
Date: 2015.02.07 3:38:40 IST
Reason: Approved

Annexure B

STATEMENT SHOWING THE CERTIFICATES FROM A TO H

A	A letter from the State Government certifying that the complete process for identification and settlement of right under the FRA has been carried out for the entire forest area proposed for diversion, with a record of all consultations and meetings held	The proposed area for diversion in Marlagudem reserve forest of Eluru Division of West Godavari District will fall in the Scheduled Tribes area and verified the provisions of ROFR Act, 2006. It does not attract the provisions of the above because there were no such rights given to the scheduled tribes. Hence identification and settlement of rights under FRA does not arise.
B	A letter from the State Government certifying that proposals for such diversion (with full details of the project and its implications, in vernacular / Local languages) have been placed before each concerned Gram Sabha of Forest-Dwellers, who are eligible under the FRA	A letter form from the State Government certifying that proposals for such diversion (with full details of project and its implications, in vernacular / Local languages) have been placed before concerned Grama Saba for Forest-Dwellers, who are eligible under the FRA.
C	A letter from each of the concerned Gram Sabhas, indicating that all formalities / Processes under the FRA have been carried out, and that they have given their consent to the proposed diversion and the compensatory and ameliorative measures if any, having understood the purpose and details of processed diversion	The Resolution passed in the Gram panchayat was obtained from the Marlagudem village of Buttaigudem of Mandal of West Godavari District duly conducting meeting and required documents / certificates giving their consent to the proposed diversion are submitted. However there are no claims existing in the area proposed for diversion.
D	A letter from the State Government certifying that the diversion of forest land for facilities managed by the Government as required under section 3(2) of the FRA have been complied and that the Gram Sabha have consented to.	Does not arise, as the proposed forest land for diversion is not meant for facilities managed by the Government which involve filling of tress which are less than 75 trees per Ha. U/s 3(2) for ROFR Act, 2006 in the proposed diversion area.
E	A letter from the State Government certifying that the discussions and decisions on such proposals had taken place only when there was a quorum of minimum 50 % of members of the Gram Sabha presents.	Issue of proposed diversion of Forest land of 16.60 Ha, in Marlagudem Reserve forest for execution of Chintalapudi lift scheme and formation of Jalleru Reservoir was discussed in the Grama Sabha and decision was taken in the quorum of minimum 50 % of members of Grama Sabha.

F	Obtaining the written consent or rejection of the Gram Sabha to the proposal	There are no claims existing in the proposed for diversion however returned consents have been obtained from Grama Sabha of Marlagudem village of Butaigudem mandal of West Godavari District stating that there are forest dwellers eligible under ROFR Act, 2006 in Marlagudem Reserve Forest and there are no objections by the Grama Sabha
G	A letter from the State Government certifying that the rights of Primitive Tribal Groups and Pre-Agricultural communities, where applicable, have been specifically safeguarded as per the section 3(1) (e) of the FRA	There are no such cases of Primitive Tribal Groups and Pre-Agricultural communities where applicable have been specifically safe guard section 3(2) of ROFR Act, 2006 in the area of Marlagudem Reserve Forest of Eluru Division which is proposed for diversion over 16.60 Ha. Forest land for execution of Chintalapudi Lift Scheme and formation of Jalleru Reservoir.
H	Any other aspect having bearing on operationalization of the FRA.	There are no other issues concerned with FRA


Superintending Engineer
Water Resources Department
PIPRMC, Circle Eluru,

Collector & District Magistrate
Eluru, West Godavari District


Project Officer
ITDA, K.R. Puram, W.G.D.


CHIEF ENGINEER
GODAVARI DELTA SYST.
DOWLAI SWARAM.


Divisional Forest Officer
Eluru Division, ELURU

Signature valid

Digitally signed by
KATAMNENI BHASHAR
Date: 2016.02.07 23:37:33 IST
Reason: Approved

Form - I
(For linear Projects)
Government of Andhra Pradesh
Office of the District Collector, Eluru

No. _____

Date.....

TO WHOM SO EVER IT MAY CONCERN

In Compliance of the Ministry of Environment and Forest (MoEF), Government of India's letter No. 11-9/98-FC(Pt.) dated 3rd August 2009 where in the MoEF issued guidelines on submission of evidence for having initiated and completed the process of settlement of rights under the schedule Tribes and Other Traditional Forest Dwellers (Recognition of Forest Rights) Act, 2006 ('FRA' for short) on the Forest land proposed to be diverted for non-forest purposes read with MoEF's letter dated 5th February 2013 where in MoEF issued certain relaxation in respect of linear projects it is certified that 24.13 Hectares of Forest land proposed to be diverted in favour of Water Resource Department (I & CAD) department for Chintalapudi Lift Irrigation Scheme, in west Godavari District in **Nallajerla** reserve forest in Eluru Range of West Godavari District within the Jurisdiction of **Nallajerla** Village of **Nallajerla** Mandal, West Godavari District.

It is further certified that

- The complete process for identification and settlement of right under the FRA has been carried out for the entire 24.13 hectares of forest land diversion. A copy record of all consultation and meetings of the forest Rights Committee(s), Gram Sabha(s), Sub-Division Level Committee(s) and the District Level Committee are enclosed as Annexure I to Annexure II.
- The proposals of forest land for facilities managed by the Government as required under section 3(2) of the FRA have been completed and the Grama Sabhas have their consent to it.
- The proposals does not involve recognized rights of Primitive Tribal Groups and Pre agricultural communities.

Encl: - as above

(Full name and official seal of the District Collector)

Signature valid

Digitally signed by
KATAMNENI BHASHAR
Date: 2015.02.07 13:40:04 IST
Reason: Approved

Form - II
(For projects other than linear Projects)
Government of Andhra Pradesh
Office of the District Collector, Eluru

No.

Date.....

TO WHOM SO EVER IT MAY CONCERN

In Compliance of the Ministry of Environment and Forests (MoEF), Government of India's letter No. 11-9/98-FC(Pt.) dated 3rd August 2009 where in the MoEF issued guidelines on submission of evidence for having initiated and completed the process of settlement of rights under the scheduled Tribes and Other Traditional Forest Dwellers (Recognition of Forest Rights) Act, 2006 ('FRA' for short) on the Forest land proposed to be diverted for non-forest purposes, it is certified that 24.13 Hectares of Forest land proposed to be diverted in favour of Water Resource Department (I & CAD) department for Chintalapudi Lift Irrigation Scheme, in west Godavari District in Nallajerla Reserve Forest in Eluru range of West Godavari district within the Jurisdiction of Nallajerla Village of Nallajerla Mandal, West Godavari District.

It is further certified that

- a) The complete process for identification and settlement of right under the FRA has been carried out for the entire 24.13 hectares of forest land proposed for diversion and found that no traditional forest dwellers are living in the area and nobody is depending on this Forest. A copy record of all consultation and meetings of the forest Rights Committee(s), Gram Sabha(s), Sub-Division Level Committee(s) and the District Level Committee are enclosed as Annexure I to Annexure II.
- b) The proposals for such diversion (with full details of the project and its implications, in vernacular / local language) have been placed before concerned Gram Sabha of forest dwellers, who are eligible under the FRA.
- c) The Concerned Gram Sabha(s), has certified that all formalities / processes under the FRA have been carried out and that they have given their consent to the proposed diversion and the compensation and ameliorative measures, if any, having understand the purpose and details of proposed diversion. A copy certificate issued by the Gram Sabha of Nallajerla village(s) is enclosed as Annexure I to Annexure II.
- d) The discussion and decision on such proposals had taken place only when there was a quorum of minimum 50% of the members of Grama Sabha present.
- e) The diversion of forest land for facilities managed by the Government as required under section 3(2) of the FRA have been completed and the Gram Sabha have given their consent to it.
- f) The right of primitive Tribal groups and Pre-Agriculture Communities, where applicable have been specifically safeguarded as per section 3 (I) (e) of the FRA.

Encl: - as above

(Full name and official seal of the District Collector)

Signature valid


Digitally signed by
 KATAMNENI BHASHAR
 Date: 2018.02.07 23:40:55 IST
 Reason: Approved

Annexure B

STATEMENT SHOWING THE CERTIFICATES FROM A TO H

A	A letter from the State Government certifying that the complete process for identification and settlement of right under the FRA has been carried out for the entire forest area proposed for diversion, with a record of all consultations and meetings held	The proposed area for diversion in Nallajerala reserve forest of Eluru Division of West Godavari District will fall in the Scheduled Tribes area and verified the provisions of ROFR Act, 2006. It does not attract the provisions of the above because there were no such rights given to the scheduled tribes. Hence identification and settlement of rights under FRA does not arise.
B	A letter from the State Government certifying that proposals for such diversion (with full details of the project and its implications, in vernacular / Local languages) have been placed before each concerned Gram Sabha of Forest-Dwellers, who are eligible under the FRA	There are no Forest Dwellers in the proposed diversion area, hence, does not arise.
C	A letter from each of the concerned Gram Sabhas, indicating that all formalities / Processes under the FRA have been carried out, and that they have given their consent to the proposed diversion and the compensatory and ameliorative measures if any, having understood the purpose and details of processed diversion	The Resolution passed in the Gram panchayat was obtained from the Nallajerala village of Nallajerala of Mandal of West Godavari District duly conducting meeting and required documents / certificates giving their consent to the proposed diversion are submitted. However there are no claims existing in the area proposed for diversion.
D	A letter from the State Government certifying that the diversion of forest land for facilities managed by the Government as required under section 3(2) of the FRA have been complied and that the Gram Sabha have consented to.	Does not arise, as the proposed forest land for diversion is not meant for facilities managed by the Government which involve filling of tress which are less than 75 trees per Ha. U/s 3(2) for ROFR Act, 2006 in the proposed diversion area.
E	A letter from the State Government certifying that the discussions and decisions on such proposals had taken place only when there was a quorum of minimum 50 % of members of the Gram Sabha presents.	Issue of proposed diversion of Forest land of 24.13 Ha, in Nallajerala Reserve forest for execution of Chintalapudi lift scheme and formation of Jalleru Reservoir was discussed in the Grama Sabha and decision was taken in the quorum of minimum 50 % of members of Grama Sabha.

F	Obtaining the written consent or rejection of the Gram Sabha to the proposal	There are no claims existing in the proposed for diversion however returned consents have been obtained from Grama Sabha of Nallajerla village of Nallajerla mandal of West Godavari District stating that there are forest dwellers eligible under ROFR Act, 2006 in Nallajerla Reserve Forest and there are no objections by the Grama Sabha
G	A letter from the State Government certifying that the rights of Primitive Tribal Groups and Pre-Agricultural communities, where applicable, have been specifically safeguarded as per the section 3(1) (e) of the FRA	There are no such cases of Primitive Tribal Groups and Pre-Agricultural communities where applicable have been specifically safe guard section 3(2) of ROFR Act, 2006 in the area of Nallajerla Reserve Forest of Eluru Division which is proposed for diversion over 24.13 Ha. Forest land for execution of Chintalapudi Lift Scheme and formation of Jalleru Reservoir.
H	Any other aspect having bearing on operationalization of the FRA.	There are no other issues concerned with FRA


Superintending Engineer
Water Resources Department
PIPRMC, Circle Eluru,

Collector & District Magistrate
Eluru, West Godavari District


ITDA, K.R.Puram, W.G.D.


CHIEF ENGINEER
GODAVARI DELTA SYST
DOWLAI SWARAM.


Divisional Forest Officer
Eluru Division, ELURU

Signature valid

Digitally signed by
KATAMNENI BHASAR
Date: 2016.02.07 23:39:13 IST
Reason: Approved

Form - I
(For linear Projects)
Government of Andhra Pradesh
Office of the District Collector, Eluru

No.

Date.....

TO WHOM SO EVER IT MAY CONCERN

In Compliance of the Ministry of Environment and Forest (MoEF), Government of India's letter No. 11-9/98-FC(Pt.) dated 3rd August 2009 where in the MoEF issued guidelines on submission of evidence for having initiated and completed the process of settlement of rights under the schedule Tribes and Other Traditional Forest Dwellers (Recognition of Forest Rights) Act, 2006 ('FRA' for short) on the Forest land proposed to be diverted for non-forest purposes read with MoEF's letter dated 5th February 2013 where in MoEF issued certain relaxation in respect of linear projects it is certified that 38.11 Hectares of Forest land proposed to be diverted in favour of Water Resource Department (I & CAD) department for Chintalapudi Lift Irrigation Scheme, in west Godavari District in Ramasingavaram reserve forest in Eluru Range of West Godavari District within the Jurisdiction of Ramasingavaram Village of Pedavegi Mandal, West Godavari District.

It is further certified that

- a) The complete process for identification and settlement of right under the FRA has been carried out for the entire 38.11 hectares of forest land diversion. A copy record of all consultation and meetings of the forest Rights Committee(s), Gram Sabha(s), Sub-Division Level Committee(s) and the District Level Committee are enclosed as Annexure I to Annexure II.
- b) The proposals of forest land for facilities managed by the Government as required under section 3(2) of the FRA have been completed and the Grama Sabhas have their consent to it.
- c) The proposals does not involve recognized rights of Primitive Tribal Groups and Pre agricultural communities.

Encl: - as above

(Full name and official seal of the District Collector)

Signature valid

Digitally signed by
KATAMNENI BHASHAR
Date: 2018.02.07 23:42:32 IST
Reason: Approved

Form - II
(For projects other than linear Projects)
Government of Andhra Pradesh
Office of the District Collector, Eluru

No.

Date.....

TO WHOM SO EVER IT MAY CONCERN

In Compliance of the Ministry of Environment and Forests (MoEF), Government of India's letter No. 11-9/98-FC(Pt.) dated 3rd August 2009 where in the MoEF issued guidelines on submission of evidence for having initiated and completed the process of settlement of rights under the scheduled Tribes and Other Traditional Forest Dwellers (Recognition of Forest Rights) Act, 2006 ('FRA' for short) on the Forest land proposed to be diverted for non-forest purposes, it is certified that 38.11 Hectares of Forest land proposed to be diverted in favour of Water Resource Department (I & CAD) department for Chintalapudi Lift Irrigation Scheme, in west Godavari District in **Ramasingavaram** Reserve Forest in Eluru range of West Godavari district within the Jurisdiction of **Ramasingavaram** Village of Pedavegi Mandal, West Godavari District.

It is further certified that

- a) The complete process for identification and settlement of right under the FRA has been carried out for the entire 38.11 hectares of forest land proposed for diversion and found that no traditional forest dwellers are living in the area and nobody is depending on this Forest. A copy record of all consultation and meetings of the forest Rights Committee(s), Gram Sabha(s), Sub-Division Level Committee(s) and the District Level Committee are enclosed as Annexure I to Annexure II.
- b) The proposals for such diversion (with full details of the project and its implications, in vernacular / local language) have been placed before concerned Gram Sabha of forest dwellers, who are eligible under the FRA.
- c) The Concerned Gram Sabha(s), has certified that all formalities / process under the FRA have been carried out and that they have given their consent to the proposed diversion and the compensation and ameliorative measures, if any, having understand the purpose and details of proposed diversion. A copy certificate issued by the Gram Sabha of Ramasingavaram village(s) is enclosed as Annexure I to Annexure II.
- d) The discussion and decision on such proposals had taken place only when there was a quorum of minimum 50% of the members of Grama Sabha present.
- e) The diversion of forest land for facilities managed by the Government as required under section 3(2) of the FRA have been completed and the Gram Sabha have given their consent to it.
- f) The right of primitive Tribal groups and Pre-Agriculture Communities, where applicable have been specifically safeguarded as per section 3 (I) (e) of the FRA.

Encl: - as above

(Full name and official seal of the District Collector)

Signature valid


Digitally signed by
 KATAMNENI BHASHAR
 Date: 2018.02.07 23:43:05 IST
 Reason: Approved

Annexure B

STATEMENT SHOWING THE CERTIFICATES FROM A TO H

A	A letter from the State Government certifying that the complete process for identification and settlement of right under the FRA has been carried out for the entire forest area proposed for diversion, with a record of all consultations and meetings held	The proposed area for diversion in Ramasingavaram reserve forest of Eluru Division of West Godavari District will fall in the Scheduled Tribes area and verified the provisions of ROFR Act, 2006. It does not attract the provisions of the above because there were no such rights given to the scheduled tribes. Hence identification and settlement of rights under FRA does not arise.
B	A letter from the State Government certifying that proposals for such diversion (with full details of the project and its implications, in vernacular / Local languages) have been placed before each concerned Gram Sabha of Forest-Dwellers, who are eligible under the FRA	A letter form from the State Government certifying that proposals for such diversion (with full details of project and its implications, in vernacular / Local languages) have been placed before concerned Grama Saba for Forest-Dwellers, who are eligible under the FRA.
C	A letter from each of the concerned Gram Sabhas, indicating that all formalities / Processes under the FRA have been carried out, and that they have given their consent to the proposed diversion and the compensatory and ameliorative measures if any, having understood the purpose and details of processed diversion	The Resolution passed in the Gram panchayat was obtained from the Ramasingavaram village of Pedavegi of Mandal of West Godavari District duly conducting meeting and required documents / certificates giving their consent to the proposed diversion are submitted. However there are no rights existing in the area proposed for diversion
D	A letter from the State Government certifying that the diversion of forest land for facilities managed by the Government as required under section 3(2) of the FRA have been complied and that the Gram Sabha have consented to.	Does not arise, as the proposed forest land for diversion is not meant for facilities managed by the Government which involve felling of trees which are less than 75 trees per Ha. U/s 3(2) for ROFR Act, 2006 in the proposed diversion area.
E	A letter from the State Government certifying that the discussions and decisions on such proposals had taken place only when there was a quorum of minimum 50 % of members of the Gram Sabha presents.	Issue of proposed diversion of Forest land of 38.11 Ha, in Ramasingavaram Reserve forest for execution of Chintalapudi scheme and formation of Jalleru Reservoir was discussed in the Grama Sabha and decision was taken in the quorum of minimum 50 % of members of Grama Sabha.

F	Obtaining the written consent or rejection of the Gram Sabha to the proposal	There are no claims existing in the proposed for diversion however returned consents have been obtained from Grama Sabha of Ramasingavaram village of Pedavegi mandal of West Godavari District stating that there are forest dwellers eligible under ROFR Act, 2006 in Ramasingavaram Reserve Forest and there are no objections by the Grama Sabha
G	A letter from the State Government certifying that the rights of Primitive Tribal Groups and Pre-Agricultural communities, where applicable, have been specifically safeguarded as per the section 3(1) (e) of the FRA	There are no such cases of Primitive Tribal Groups and Pre-Agricultural communities where applicable have been specifically safe guard section 3(2) of ROFR Act, 2006 in the area of Ramasingavaram Reserve Forest of Eluru Division which is proposed for diversion over 38.11 Ha. Forest land for execution of Chintalapudi Lift Scheme and formation of Jalleru Reservoir.
H	Any other aspect having bearing on operationalization of the FRA.	There are no other issues concerned with FRA


Superintending Engineer
 Water Resources Department
 PIPRMC, Circle Eluru,

Collector & District Magistrate
 Eluru, West Godavari District


 Project Officer
 ITDA, K.R.Puram, W.G.DL


 30/1/14
CHIEF ENGINEER
GODAVARI DELTA SYSTEM
 DOWLAISWARAH,


 30/1/14
 Divisional Forest Officer
 Eluru Division, ELURU

Signature valid

Digitally signed by
 KATAMNENI BHASHAR
 Date: 2016.02.07 23:41:50 IST
 Reason: Approved

Annexure - I

Form - I
(For linear Projects)
Government of Andhra Pradesh
Office of the District Collector, Eluru

No.

Date.....

TO WHOM SO EVER IT MAY CONCERN

In Compliance of the Ministry of Environment and Forest (MoEF), Government of India's letter No. 11-9/98-FC(Pt.) dated 3rd August 2009 where in the MoEF issued guidelines on submission of evidence for having initiated and completed the process of settlement of rights under the schedule Tribes and Other Traditional Forest Dwellers (Recognition of Forest Rights) Act, 2006 ('FRA' for short) on the Forest land proposed to be diverted for non-forest purposes read with MoEF's letter dated 5th February 2013 where in MoEF issued certain relaxation in respect of linear projects it is certified that 9.44 Hectares of Forest land proposed to be diverted in favour of Water Resource Department (I & CAD) department for Chintalapudi Lift Irrigation Scheme, in west Godavari District in **Singagudem** reserve forest in Eluru Range of West Godavari District within the Jurisdiction of **Singagudem** Village of **Lingapalem** Mandal, West Godavari District.

It is further certified that

- a) The complete process for identification and settlement of right under the FRA has been carried out for the entire 9.44 hectares of forest land diversion. A copy record of all consultation and meetings of the forest Rights Committee(s), Gram Sabha(s), Sub-Division Level Committee(s) and the District Level Committee are enclosed as Annexure I to Annexure II.
- b) The proposals of forest land for facilities managed by the Government as required under section 3(2) of the FRA have been completed and the Grama Sabhas have their consent to it.
- c) The proposals does not involve recognized rights of Primitive Tribal Groups and Pre agricultural communities.

Encl: - as above

(Full name and official seal of the District Collector)

Signature valid

Digitally signed by
KATAMNENI BHASHAR
Date: 2018.02.02 23:48:47 IST
Reason: Approved

Form - II
(For projects other than linear Projects)
Government of Andhra Pradesh
Office of the District Collector, Eluru

No.

Date.....

TO WHOM SO EVER IT MAY CONCERN

In Compliance of the Ministry of Environment and Forests (MoEF), Government of India's letter No. 11-9/98-FC(Pl.) dated 3rd August 2009 where in the MoEF issued guidelines on submission of evidence for having initiated and completed the process of settlement of rights under the scheduled Tribes and Other Traditional Forest Dwellers (Recognition of Forest Rights) Act, 2006 ('FRA' for short) on the Forest land proposed to be diverted for non-forest purposes, it is certified that 9.44 Hectares of Forest land proposed to be diverted in favour of Water Resource Department (I & CAD) department for Chintalapudi Lift Irrigation Scheme, in west Godavari District in **Singagudem** Reserve Forest in Eluru range of West Godavari district within the Jurisdiction of **Singagudem** Village of **Lingapalem** Mandal, West Godavari District.

It is further certified that

- a) The complete process for identification and settlement of right under the FRA has been carried out for the entire 9.44 hectares of forest land proposed for diversion and found that no traditional forest dwellers are living in the area and nobody is depending on this Forest. A copy record of all consultation and meetings of the forest Rights Committee(s), Gram Sabha(s), Sub-Division Level Committee(s) and the District Level Committee are enclosed as Annexure I to Annexure II.
- b) The proposals for such diversion (with full details of the project and its implications, in vernacular / local language) have been placed before concerned Gram Sabha of forest dwellers, who are eligible under the FRA.
- c) The Concerned Gram Sabha(s), has certified that all formalities / processes under the FRA have been carried out and that they have given their consent to the proposed diversion and the compensation and ameliorative measures, if any, having understand the purpose and details of proposed diversion. A copy certificate issued by the Gram Sabha of **Singagudem** village(s) is enclosed as Annexure I to Annexure II.
- d) The discussion and decision on such proposals had taken place only when there was a quorum of minimum 50% of the members of Grama Sabha present.
- e) The diversion of forest land for facilities managed by the Government as required under section 3(2) of the FRA have been completed and the Gram Sabha have given their consent to it.
- f) The right of primitive Tribal groups and Pre-Agriculture Communities, where applicable have been specifically safeguarded as per section 3 (I) (e) of the FRA.

Encl: - as above

(Full name and official seal of the District Collector)

Signature valid


Digitally signed by
 KATAMNENI BHASINAR
 Date: 2015.02.02 23:49:25 IST
 Reason: Approved

Annexure B

STATEMENT SHOWING THE CERTIFICATES FROM A TO H

A	A letter from the State Government certifying that the complete process for identification and settlement of right under the FRA has been carried out for the entire forest area proposed for diversion, with a record of all consultations and meetings held	The proposed area for diversion in Singagudem reserve forest of Eluru Division of West Godavari District will fall in the Scheduled Tribes area and verified the provisions of ROFR Act, 2006. It does not attract the provisions of the above because there were no such rights given to the scheduled tribes. Hence identification and settlement of rights under FRA does not arise.
B	A letter from the State Government certifying that proposals for such diversion (with full details of the project and its implications, in vernacular / Local languages) have been placed before each concerned Gram Sabha of Forest-Dwellers, who are eligible under the FRA.	A letter form from the State Government certifying that proposals for such diversion (with full details of project and its implications, in vernacular / Local languages) have been placed before concerned Grama Saba for Forest-Dwellers, who are eligible under the FRA.
C	A letter from each of the concerned Gram Sabhas, indicating that all formalities / Processes under the FRA have been carried out, and that they have given their consent to the proposed diversion and the compensatory and ameliorative measures if any, having understood the purpose and details of processed diversion	The Resolution passed in the Gram panchayat was obtained from the Singagudem village of Lingapalem of Mandal of West Godavari District duly conducting meeting and required documents / certificates giving their consent to the proposed diversion are submitted. However there are no claims existing in the area proposed for diversion.
D	A letter from the State Government certifying that the diversion of forest land for facilities managed by the Government as required under section 3(2) of the FRA have been complied and that the Gram Sabha have consented to.	Does not arise, as the proposed forest land for diversion is not meant for facilities managed by the Government which involve filling of tress which are less than 75 trees per Ha. U/s 3(2) for ROFR Act, 2006 in the proposed diversion area.
E	A letter from the State Government certifying that the discussions and decisions on such proposals had taken place only when there was a quorum of minimum 50 % of members of the Gram Sabha presents.	Issue of proposed diversion of Forest land of 9.44 Ha, in Singagudem Reserve forest for execution of Chintalapudi lift scheme and formation of Jalleru Reservoir was discussed in the Grama Sabha and decision was taken in the quorum of minimum 50 % of members of Grama Sabha.

F	Obtaining the written consent or rejection of the Gram Sabha to the proposal	There are no claims existing in the proposed for diversion however returned consents have been obtained from Grama Sabha of Singagudem village of Lingapalem mandal of West Godavari District stating that there are forest dwellers eligible under ROFR Act, 2006 in Singagudem Reserve Forest and there are no objections by the Grama Sabha
G	A letter from the State Government certifying that the rights of Primitive Tribal Groups and Pre-Agricultural communities, where applicable, have been specifically safeguarded as per the section 3(1) (e) of the FRA	There are no such cases of Primitive Tribal Groups and Pre-Agricultural committees where applicable have been specifically safe guard section 3(2) of ROFR Act, 2006 in the area of Singagudem Reserve Forest of Eluru Division which is proposed for diversion over 9.44 Ha. Forest land for execution of Chintalapudi Lift Scheme and formation of Jalleru Reservoir.
H	Any other aspect having bearing on operationalization of the FRA.	There are no other issues concerned with FRA


Superintending Engineer
Water Resources Department
PIPRMC, Circle Eluru,

Collector & District Magistrate
Eluru, West Godavari District


Project Officer
ITDA, K.R.Puram, W.G.D.


CHIEF ENGINEER
GODAVARI DELTA SYSTEM
DOWLAI SWARAM.


Divisional Forest Officer
Eluru Division, ELURU

Signature valid

Digitally signed by
KATAMNENI BHASWAR
Date: 2016.02.07 23:43:42 IST
Reason: Approved

Form - I
(For linear Projects)
Government of Andhra Pradesh
Office of the District Collector, Eluru

No.

Date.....

TO WHOM SO EVER IT MAY CONCERN

In Compliance of the Ministry of Environment and Forest (MoEF), Government of India's letter No. 11-9/98-FC(Pt.) dated 3rd August 2009 where in the MoEF issued guidelines on submission of evidence for having initiated and completed the process of settlement of rights under the schedule Tribes and Other Traditional Forest Dwellers (Recognition of Forest Rights) Act, 2006 ('FRA' for short) on the Forest land proposed to be diverted for non-forest purposes read with MoEF's letter dated 5th February 2013 where in MoEF issued certain relaxation in respect of linear projects it is certified that **37.41** Hectares of Forest land proposed to be diverted in favour of Water Resource Department (I & CAD) department for Chintalapudi Lift Irrigation Scheme, in west Godavari District in **Tadikalapudi** reserve forest in Eluru Range of West Godavari District within the Jurisdiction of **Tadikalapudi** Village of Kamavarapukota Mandal, West Godavari District.

It is further certified that

- a) The complete process for identification and settlement of right under the FRA has been carried out for the entire **37.41** hectares of forest land diversion. A copy record of all consultation and meetings of the forest Rights Committee(s), Gram Sabha(s), Sub-Division Level Committee(s) and the District Level Committee are enclosed as Annexure I to Annexure II.
- b) The proposals of forest land for facilities managed by the Government as required under section 3(2) of the FRA have been completed and the Grama Sabhas have their consent to it.
- c) The proposals does not involve recognized rights of Primitive Tribal Groups and Pre agricultural communities.

Encl: - as above

(Full name and official seal of the District Collector)

Signature valid

Digitally signed by
KATAMNENI BHASKAR
Date: 2016.02.02 23:50:21 IST
Reason: Approved

Form - II
(For projects other than linear Projects)
Government of Andhra Pradesh
Office of the District Collector, Eluru

No.

Date.....

TO WHOM SO EVER IT MAY CONCERN

In Compliance of the Ministry of Environment and Forests (MoEF), Government of India's letter No. 11-9/98-FC(Pt.) dated 3rd August 2009 where in the MoEF issued the guidelines on submission of evidence for having initiated and completed the process of settlement of rights under the scheduled Tribes and Other Traditional Forest Dwellers (Recognition of Forest Rights) Act, 2006 ('FRA' for short) on the Forest land proposed to be diverted for non-forest purposes, it is certified that 37.41 Hectares of Forest land proposed to be diverted in favour of Water Resource Department (I & CAD) department for Chintalapudi Lift Irrigation Scheme, in west Godavari District in **Tadikalapudi** Reserve Forest in Eluru range of West Godavari district within the Jurisdiction of **Tadikalapudi** Village of Kamavarapukota Mandal, West Godavari District.

It is further certified that

- a) The complete process for identification and settlement of right under the FRA has been carried out for the entire 37.41 hectares of forest land proposed for diversion and found that no traditional forest dwellers are living in the area and nobody is depending on this Forest. A copy record of all consultation and meetings of the forest Rights Committee(s), Gram Sabha(s), Sub-Division Level Committee(s) and the District Level Committee are enclosed as Annexure I to Annexure II.
- b) The proposals for such diversion (with full details of the project and its implications, in vernacular / local language) have been placed before concerned Gram Sabha of forest dwellers, who are eligible under the FRA.
- c) The Concerned Gram Sabha(s), has certified that all formalities / processes under the FRA have been carried out and that they have given their consent to the proposed diversion and the compensation and ameliorative measures, if any, having understand the purpose and details of proposed diversion. A copy certificate issued by the Gram Sabha of **Tadikalapudi** village(s) is enclosed as Annexure I to Annexure II.
- d) The discussion and decision on such proposals had taken place only when there was a quorum of minimum 50% of the members of Grama Sabha present.
- e) The diversion of forest land for facilities managed by the Government as required under section 3(2) of the FRA have been completed and the Gram Sabha have given their consent to it.
- f) The right of primitive Tribal groups and Pre-Agriculture Communities, where applicable have been specifically safeguarded as per section 3 (I) (e) of the FRA.

Encl: - as above

(Full name and official seal of the District Collector)

Signature valid


Digitally signed by
 KATAMNENI BHASKAR
 Date: 2016.02.02 20:50:59 IST
 Reason: Approved

Annexure B


STATEMENT SHOWING THE CERTIFICATES FROM A TO H

A	A letter from the State Government certifying that the complete process for identification and settlement of right under the FRA has been carried out for the entire forest area proposed for diversion, with a record of all consultations and meetings held	The proposed area for diversion in Tadikalapudi reserve forest of Eluru Division of West Godavari District will fall in the Scheduled Tribes area and verified the provisions of ROFR Act, 2006. It does not attract the provisions of the above because there were no such rights given to the scheduled tribes. Hence identification and settlement of rights under FRA does not arise.
B	A letter from the State Government certifying that proposals for such diversion (with full details of the project and its implications, in vernacular / Local languages) have been placed before each concerned Gram Sabha of Forest-Dwellers, who are eligible under the FRA	There are no Forest Dwellers in the proposed diversion area, hence, does not arise.
C	A letter from each of the concerned Gram Sabhas, indicating that all formalities / Processes under the FRA have been carried out, and that they have given their consent to the proposed diversion and the compensatory and ameliorative measures if any, having understood the purpose and details of processed diversion	The Resolution passed in the Gram panchayat was obtained from the Tadikalapudi village of Kamavarapukota of Mandal of West Godavari District duly conducting meeting and required documents / certificates giving their consent to the proposed diversion are submitted. However there are no claims existing in the area proposed for diversion.
D	A letter from the State Government certifying that the diversion of forest land for facilities managed by the Government as required under section 3(2) of the FRA have been complied and that the Gram Sabha have consented to.	Does not arise, as the proposed forest land for diversion is not meant for facilities managed by the Government which involve filling of tress which are less than 75 trees per Ha. U/s 3(2) for ROFR Act, 2006 in the proposed diversion area.
E	A letter from the State Government certifying that the discussions and decisions on such proposals had taken place only when there was a quorum of minimum 50 % of members of the Gram Sabha presents.	Issue of proposed diversion of Forest land of 37.41 Ha, in Tadikalapudi Reserve forest for execution of Chintalapudi lift scheme and formation of Jalleru Reservoir was discussed in the Grama Sabha and decision was taken in the quorum of minimum 50 % of members of Grama Sabha.

F	Obtaining the written consent or rejection of the Gram Sabha to the proposal	There are no claims existing in the proposed for diversion however returned consents have been obtained from Grama Sabha of Tadikalapudi village of Kamavarapukota mandal of West Godavari District stating that there are forest dwellers eligible under ROFR Act, 2006 in Tadikalapudi Reserve Forest and there are no objections by the Grama Sabha
G	A letter from the State Government certifying that the rights of Primitive Tribal Groups and Pre-Agricultural communities, where applicable, have been specifically safeguarded as per the section 3(1) (e) of the FRA	There are no such cases of Primitive Tribal Groups and Pre-Agricultural committees where applicable have been specifically safe guard section 3(2) of ROFR Act, 2006 in the area of Tadikalapudi Reserve Forest of Eluru Division which is proposed for diversion over 37.41 Ha. Forest land for execution of Chintalapudi Lift Scheme and formation of Jalleru Reservoir.
H	Any other aspect having bearing on operationalization of the FRA.	There are no other issues concerned with FRA


Superintending Engineer
 Water Resources Department
 PIPRMC, Circle Eluru,

Collector & District Magistrate
 Eluru, West Godavari District


 30/1
 PO MDA
 KA Punam


 30/1/16

Chief Engineer, Godavari Delta
 System
 Dowlaiahpet.


 30/1/16
Divisional Forest Officer
 Eluru Division, ELURU

Signature valid

Digitally signed by
 KATAMNENI BHASINAR
 Date: 2016.02.02 23:49:48 IST
 Reason: Approved