

DGPS MAP NARIANPUR CA SITE LAND BANK AREA 4.33 HA



32°20'42.000"N

32°20'42.000"N

75°48'18.000"E

75°48'36.000"E

32°20'48.23"N 75°48'24.29"E

32°20'44.63"N 75°48'22.12"E


32°20'44.23"N 75°48'29.01"E

32°20'41.58"N 75°48'19.25"E

32°20'41.93"N 75°48'26.60"E



32°20'37.23"N 75°48'21.11"E

100 0 100 200 300 400 m



Divisional Forest Officer
Pathankot

Legend

-  UP Narianpur ca site 0.1 ha
-  land Bank UP Narianpur 4.33 ha

75°48'18.000"E

75°48'36.000"E