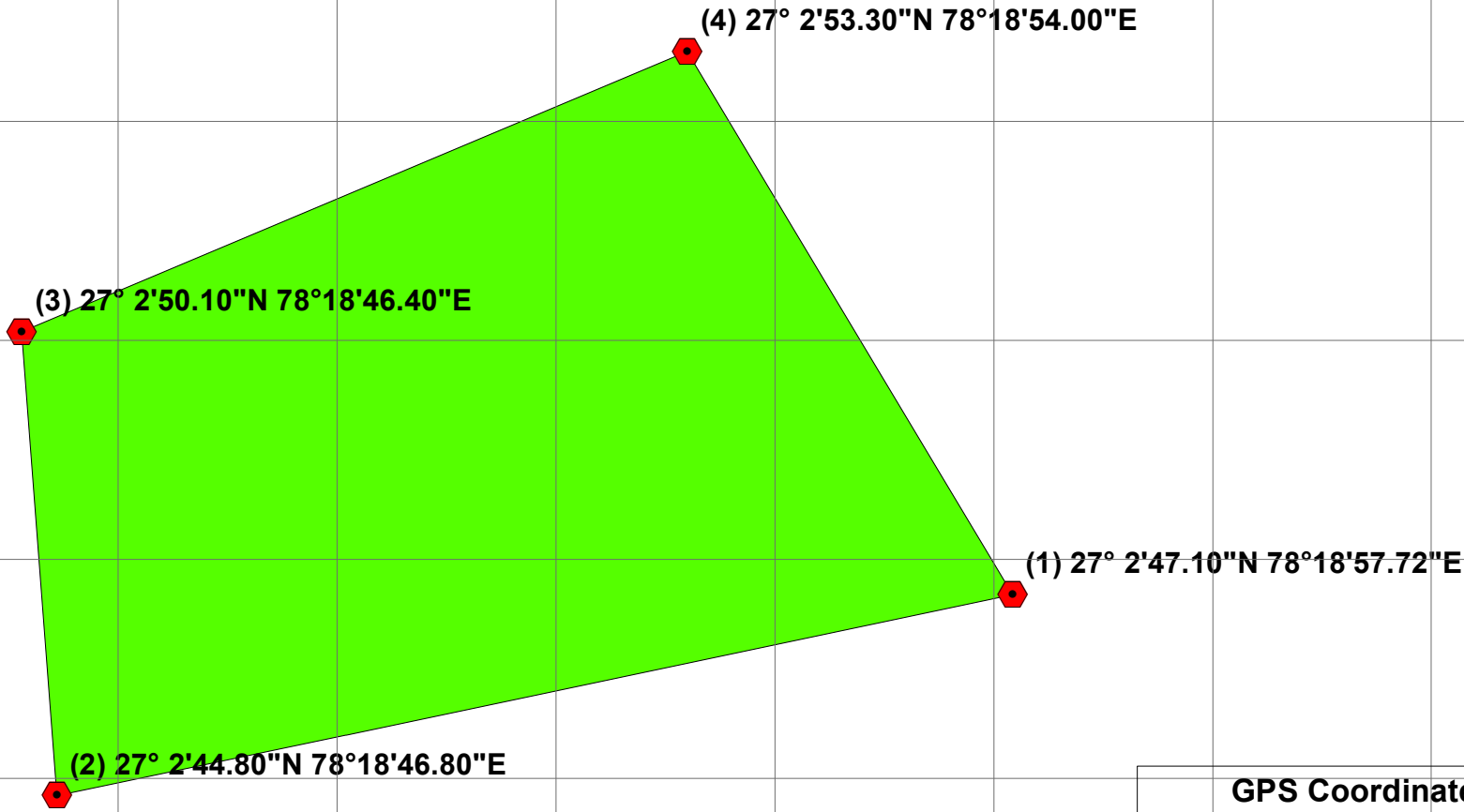

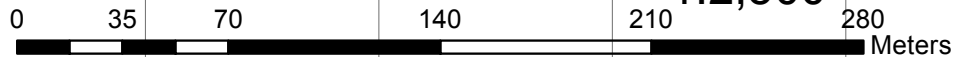


Georeferenced Map of Proposed Forest Land for Compensatory Afforestation (CA) Plantation in Forest Block: Gidron, Range: Fatehabad, Distric: Agra, Against Forest Land Proposed to be Diverted For 6 - Lane Widening and Strengthening of AH - 43 (Agra - Gwalior Road) from Avanti Bai Chauraha to Rohta Chainage from 0.000 Km to 6.500 Km in Agra Distirct (Uttar Pradesh)



Legend

- GPS Coordinates
- Proposed Forest Land for CA Plantation



GPS Coordinates		
S.No.	Longitude	Latitude
(1)	78°18'57.72"E	27° 2'47.10"N
(2)	78°18'46.80"E	27° 2'44.80"N
(3)	78°18'46.40"E	27° 2'50.10"N
(4)	78°18'54.00"E	27° 2'53.30"N

Prepared by NRM Geomatics Pvt. Ltd. Lucknow