HEBRI VILLAGE

S.NO.	DISTRICT	TALUK	VILLAGE	SURVEY NO.	Area Wkkhin m	AREA in Ha.
1	Udupi	Hebri	Hebri	181	0.3	0.001
2	Udupi	Hebri	Hebri	310	0.3	0.012

INTERVAL POINTS	LATITUDE	LONGITUDE
0	13.4414238° N	75.0177903° E
50	13.4412806° N	75.0181777° E
100	13.4412268° N	75.0186225° E
150	13.4411304° N	75.0190703° E
200	13.4412499° N	75.0195011° E
250	13.4411237° N	75.0199549° E
300	13.4412148° N	75.0204149° E
350	13.4411518° N	75.0208618° E
400	13.4408710° N	75.0213455° E

DISTRICT	TALUK	VILLAGE	SURVEY NO.	Area Wkkhin m	AREA in Ha.
			181	0.3	0.001
Udupi	Hebri	Hebri	310	0.3	0.012

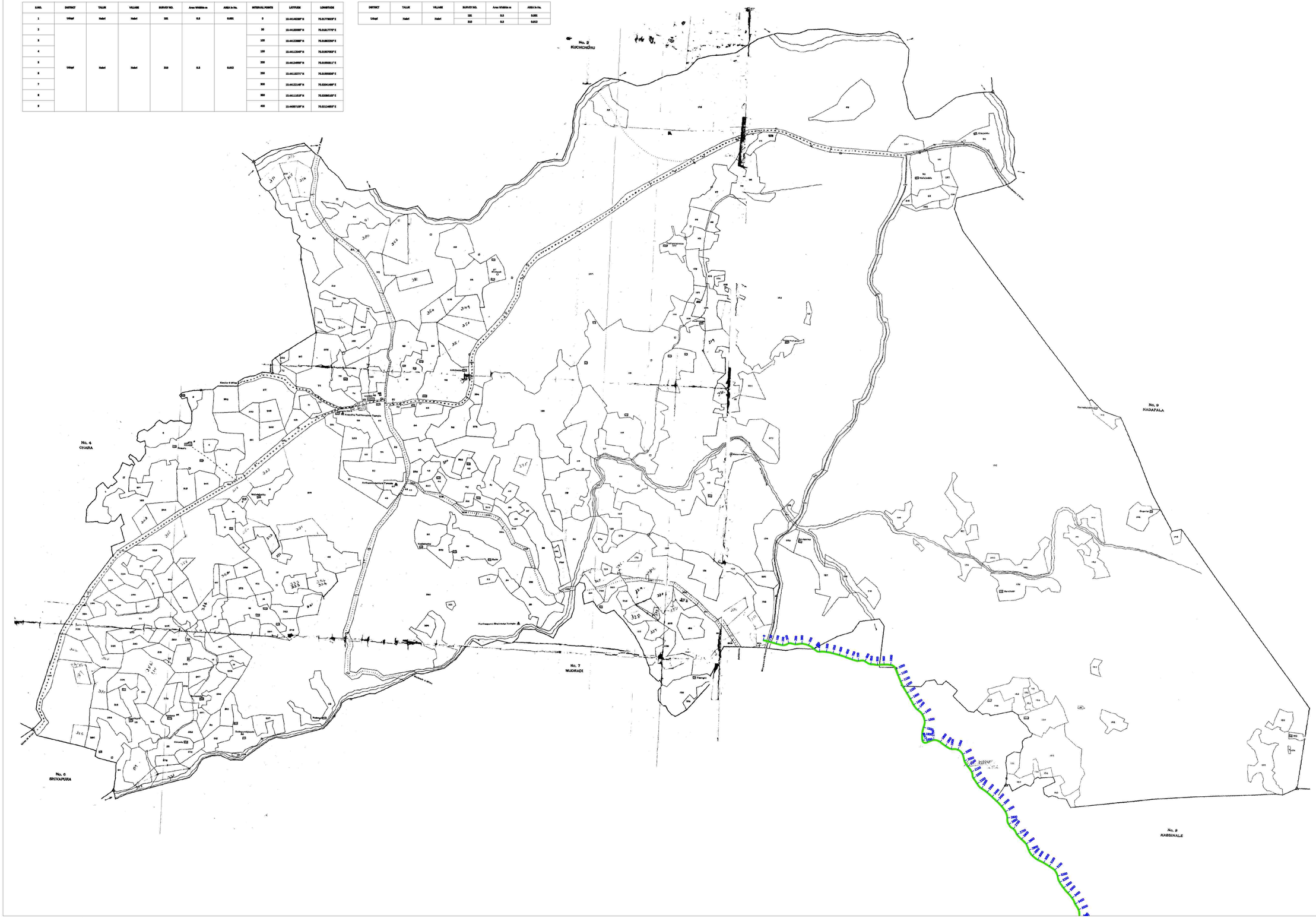

Scale 1:7920

INDEX PLAN

NOTES:

INDEX MAP OF VILLAGES

LEGEND PLAN

- Alignment in Forest
- Alignment in Non Forest
- Interval Tree
- Survey No.

DESIGNED BY

M/s. GOPAL CHEM ENGINEERING CONSULTANCY PVT. LTD.
No. 204 and 205, Ground Floor,
Sai Krupa Complex,
Yelahanka, Bangalore-560106.

CLIENT

Udthara Infrastructure Pvt. Ltd.

DRAWING TITLE

Application Drawing for Seeking Approval Agreement Drawing for Securing Approval for Laying Underground Cable Line Through Forest Land Over 27 KM's (Stage - Hebri Village)

DRAWING TITLE

CADASTRAL MAP OF HEBRI VILLAGE

Scale	Drn.	Chk.	Chk.	App.	Drawing Number
1:7920					
Project No.	Drawing No.				Sheet No. / Rev.
					1 / 0

E:\PROJECTS\VIJAY SIR\WORKING FILES\CADASTRAL MAP\19.MUDRADI to VARANGA\Mudradi to Varanga-4.dwg, 04-Jun-22 10:44:29 AM, DWG To PDF.pc3

KERAVASE VILLAGE

S.NO.	DISTRICT	TALUK	VILLAGE	SURVEY NO.	Area Within m	AREA in ha.	INTERVAL POINTS	LATITUDE	LONGITUDE
1	Chikkamagaluru	Sringeri	Keravase	176	0.3	0.001	30	13.2844233° N	75.1413877° E

DISTRICT	TALUK	VILLAGE	SURVEY NO.	Area Within m	AREA in ha.
Chikkamagaluru	Sringeri	Keravase	176	0.3	0.001

Scale 1:7920

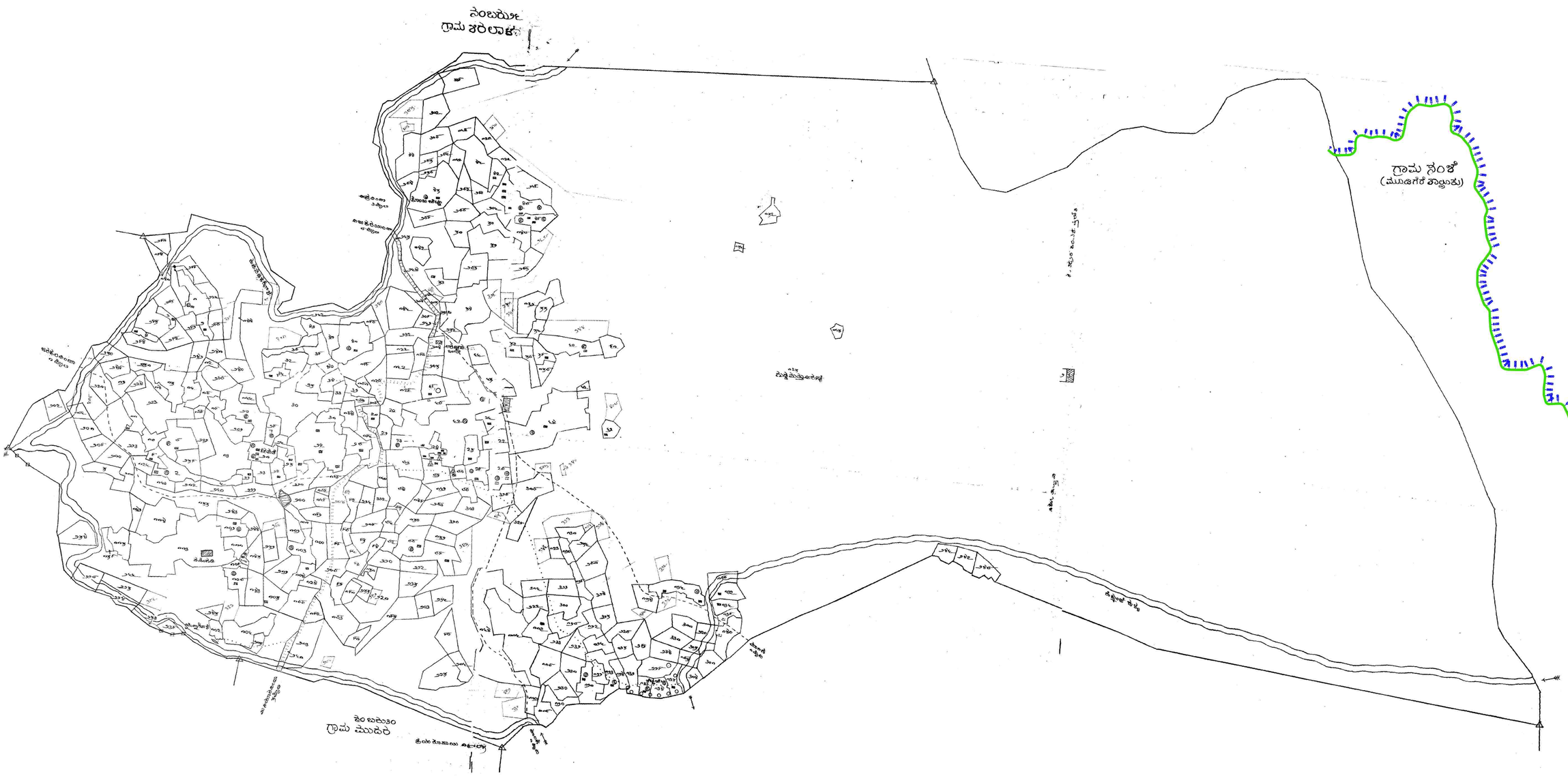

NOTES:

INDEX MAP OF VILLAGES

LEGEND PLAN

- Alignment in Power
- Alignment in Non Power
- Interval Tent
- Survey no.

00	04-06-22	Issued for Approval	
Rev. No.	Date	Description	Checked

Prepared by
M/S. KARNATAKA TRANSMISSION CORPORATION LIMITED
Transmission Corporation of India Limited

Developer
Udhav Infrastructure Pvt. Ltd.

Project Title
Application Drawing for Obtaining Approval Under Section 68 of Electricity Act 2003 for Establishment Of Solar Power Plants In Tumkur, Chitradurga, Davanagere, Chikkamagaluru, Chamarajanagar Districts.

Drawing Title
CADASTRAL MAP OF KERAVASE VILLAGE

Drawn by	Checked by	Approved by	Drawing Status

Drawing No.

E:\PROJECTS\VIJAY SIR\WORKING FILES\CADASTRAL MAP\20.KERAVASE to KALASA\Keravase to Kalasa-11.dwg, 04-Jun-22 10:52:18 AM, DWG To PDF.pc3

MUDRADI VILLAGE

DISTRICT	TALUK	VILLAGE	SURVEY NO.	Area hectare	AREA in Sq.Mts.
Udupi	Kundapura	Mudradi	126	0.3	3,000

S.NO.	INTERNAL POINTS	LATITUDE	LONGITUDE
10	450	13.4167767° N	75.0124000° E
11	500	13.4166000° N	75.0123000° E
12	550	13.4167167° N	75.0120000° E
13	600	13.4166333° N	75.0120333° E
14	650	13.4165333° N	75.0118667° E
15	700	13.4163167° N	75.0118167° E
16	750	13.4160833° N	75.0116333° E
17	800	13.4159833° N	75.0117333° E
18	850	13.4159333° N	75.0117167° E
19	900	13.4157833° N	75.0116333° E
20	950	13.4156167° N	75.0116167° E
21	1000	13.4156000° N	75.0116000° E
22	1050	13.4155167° N	75.0115833° E
23	1100	13.4155167° N	75.0115167° E
24	1150	13.4154667° N	75.0114167° E
25	1200	13.4154167° N	75.0114167° E
26	1250	13.4154000° N	75.0114000° E
27	1300	13.4154000° N	75.0113833° E
28	1350	13.4153833° N	75.0113167° E
29	1400	13.4153333° N	75.0112833° E
30	1450	13.4152667° N	75.0112667° E
31	1500	13.4152333° N	75.0112667° E
32	1550	13.4152167° N	75.0112667° E
33	1600	13.4152167° N	75.0112667° E
34	1650	13.4151833° N	75.0112167° E
35	1700	13.4151667° N	75.0111333° E
36	1750	13.4150833° N	75.0110833° E
37	1800	13.4150833° N	75.0109667° E
38	1850	13.4150667° N	75.0109667° E
39	1900	13.4150167° N	75.0109167° E
40	1950	13.4149833° N	75.0108833° E
41	2000	13.4149667° N	75.0108167° E
42	2050	13.4149167° N	75.0108000° E
43	2100	13.4148667° N	75.0106167° E
44	2150	13.4148667° N	75.0105667° E
45	2200	13.4147667° N	75.0105667° E
46	2250	13.4147667° N	75.0104667° E

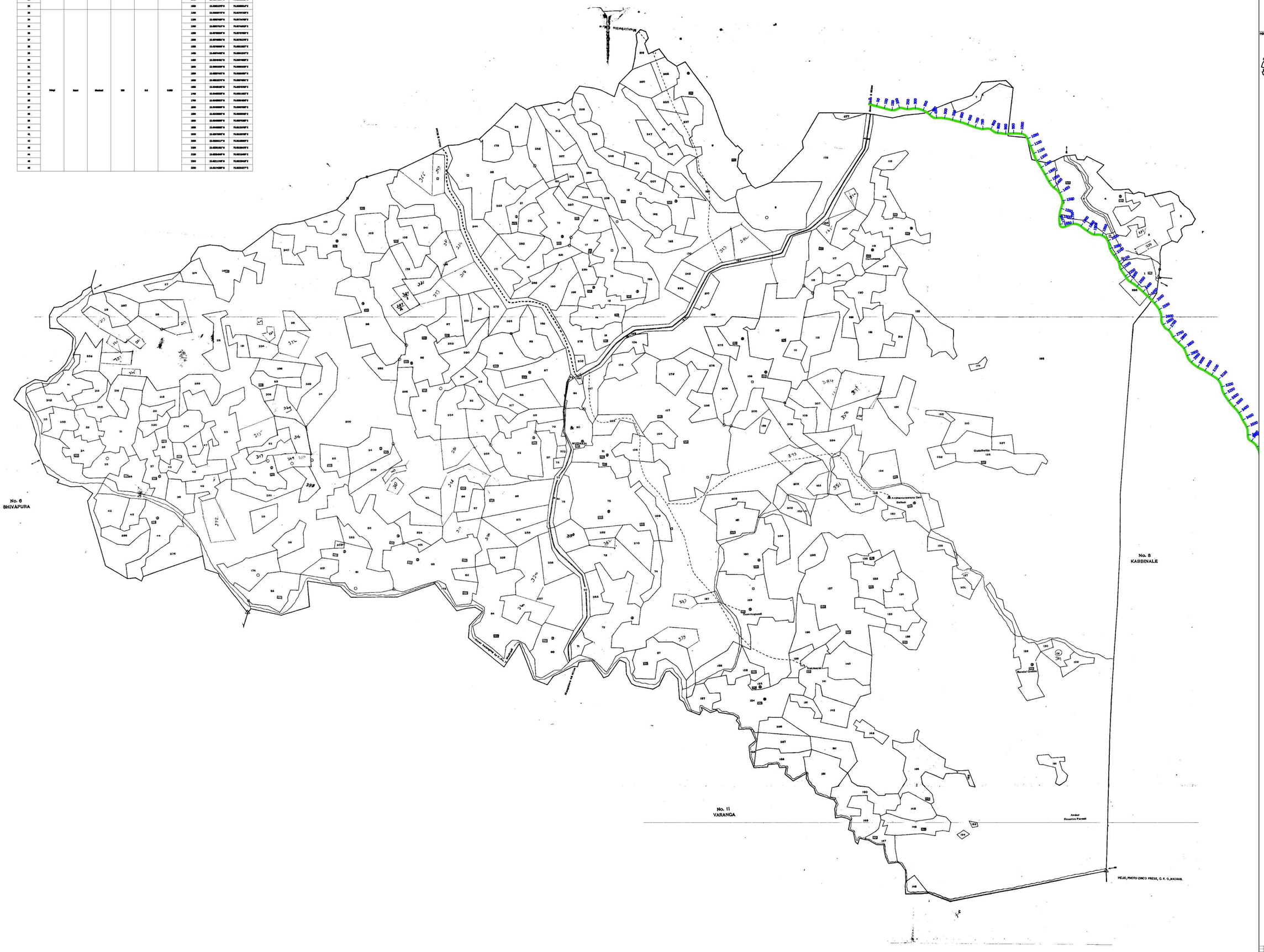

NORTH
Scale 1:7920

KEY PLAN

NOTES :

INDEX MAP OF VILLAGES

LEGEND PLAN

- Alignment in Forest
- Alignment in Non Forest
- Interval Tree
- Survey No.

No.	Description	Drawn	Chkd	Appd	Date
1	Issued for Approval				

CLIENT: JKS (INDIA) WIND PROJECTS LIMITED
Unit No. 1001, 10th Floor, Tower-A,
DLF Star Area, Hitech City Road,
Visakhapatnam, Bangalore 560 066.

CONSULTANT: Uddhav Infrastructure Pvt. Ltd.

PROJECT TITLE: Application Drawing for Seeking Approval
Application Drawing for Seeking Approval for Laying Underground Power Cable in Forest Area of Mudradi to Varanga Village Kundapura Taluk, Udupi District.

DRAWING TITLE: CADASTRAL MAP OF MUDRADI VILLAGE

Date	Drn.	Chkd.	Chk.	Appr.	Appd.	Drawing Status
04-06-22						

Height No.	Drawing Size	Scale	Drawing No.	Rev.
-	-	1:7920	1	-

E:\PROJECTS\VIJAY SIR\WORKING FILES\CADASTRAL MAP\19.MUDRADI to VARANGA\Mudradi to Varanga-4.dwg, 04-Jun-22 10:45:37 AM, DWG To PDF.pc3

SHEERALU VILLAGE

SURVEY NO.	TYPE	CODE	AREA (IN HECTARE)	AREA (IN ACRE)	AREA (IN GUNTA)	SURVEY NO.	TYPE	CODE	AREA
[illegible]	[illegible]	[illegible]	[illegible]	[illegible]	[illegible]	[illegible]	[illegible]	[illegible]	[illegible]

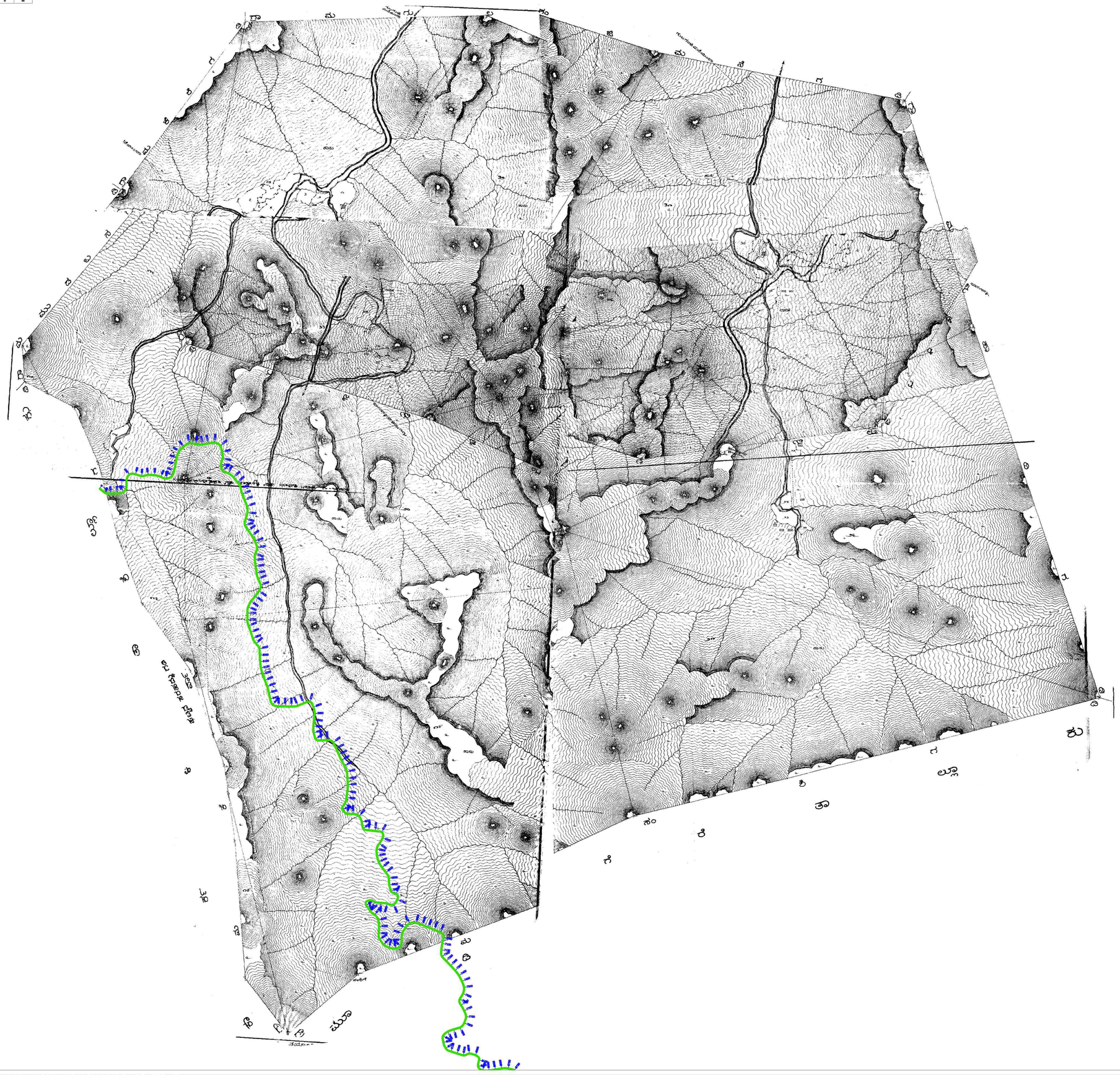

KEY PLAN

NOTES :-

INDEX MAP OF VILLAGES

LEGEND PLAN

- Alignment in Forest
- Alignment in Non Forest
- Interval Test
- Survey No.

Rev. No.	Description	Date	Drawn	Checked	Appd.
0	[illegible]	[illegible]	[illegible]	[illegible]	[illegible]

PROPOSED DRINKING WATER SCHEME FROM KERAVASE TO KALASA TALUK, Chikkamagaluru District.

Client : Uttiren Infrastructure Pvt. Ltd.

Project : Application Drawing for Seeking Approval under Section 2(ii) of Forest Act 1980 for laying Underground Pipeline Cable in Forest Area Under Keravase to Kalasa Taluk, Chikkamagaluru District.

Drawing : CADASTRAL MAP OF SHEERALU VILLAGE

Date	Drawn	Checked	Appd.	Scale	Drawing Number
[illegible]	[illegible]	[illegible]	[illegible]	1:7920	[illegible]
Project No.	Drawing No.			Revision No.	Rev.
[illegible]	[illegible]			[illegible]	[illegible]

E:\PROJECTS\VIJAY SIR\WORKING FILES\CADASTRAL MAP\20.KERAVASE to KALASA\Keravase to Kalasa-11.dwg, 04-Jun-22 10:54:36 AM, DWG To PDF.pc3

SL.No.	DISTRICT	TALUK	VILLAGE	SURVEY NO.	Area SURVEY in	AREA in Sq.Mts.	INTERNAL PARCEL	LATITUDE	LONGITUDE
				Ha	Ac	Sqmts			
				-	-	-			
	-	-	-						
				-	-	-			

DISTRICT	TALUK	VILLAGE	SURVEY NO.	Area SURVEY in	AREA in Sq.Mts.

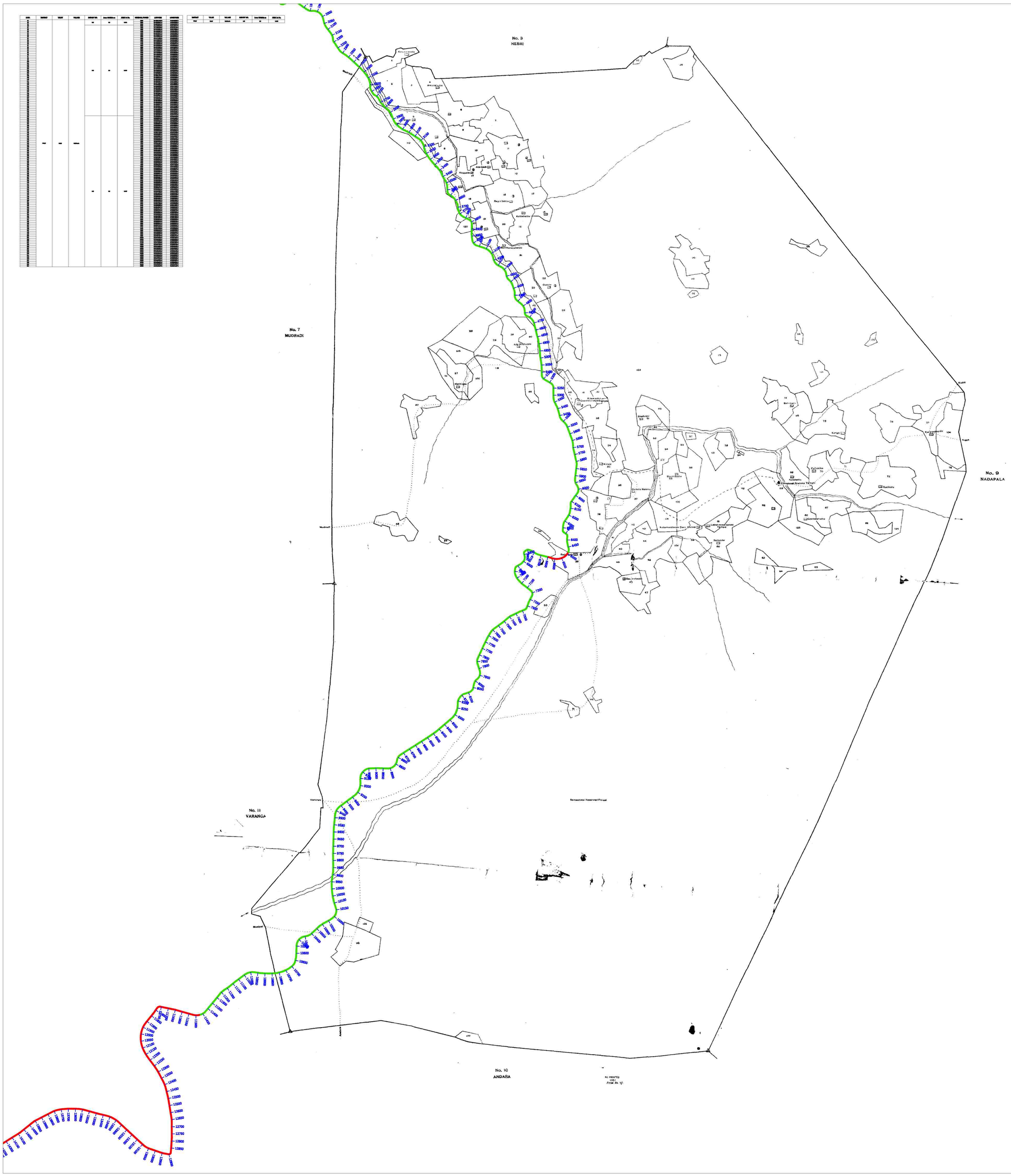

KEY PLAN

NOTES :

INDEX MAP OF VILLAGES

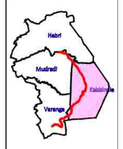

LEGEND PLAN

- Alignment In Forest
- Alignment In Non Forest
- 1020 Interval Text
- Survey No.

No.	Revision	Date	Rev.	Dwn.	Chk.

CLIENT : JKC DIGITAL FORM PRIVATE LIMITED
CIN : U74999KA2021PTC150444
No. 2020 Main, Phase One Road,
Vidyaranyapura, Bangalore-560 097.

CONSULTANT : Udishe Infrastructure Pvt. Ltd.

PROJECT TITLE : Application Seeking for Seeking Approval Under Section 2(ii) of Forest Conservation Act 1980 Laying Construction Optical Fiber Cable in Hebri Area of Kaserkile Village, Hebri Taluk, Udupi District.

DRAWING TITLE : CADASTRAL MAP OF KASERKILE VILLAGE

Date	Drn.	Chkd.	Chk.	Scale	Drawing Status
				1:7920	
Project No.	Drawing No.			Sheet No.	Rev.
				9	

RE-PRINTED
1991
From Sy. 71/-

E:\PROJECTS\VIJAY SIR\WORKING FILES\CADASTRAL MAP\19.MUDRADI to VARANGA\Mudradi to Varanga-4.dwg, 04-Jun-22 10:46:38 AM, DWG To PDF.pc3

BAGISHI VILLAGE

S.NO.	DISTRICT	TALUK	VILLAGE	SURVEY NO.	Area SAMENA ha	AREA IN Ha.	INTERVAL POINTS	LATITUDE	LONGITUDE
[illegible]	[illegible]	[illegible]	[illegible]	[illegible]	[illegible]	[illegible]	[illegible]	[illegible]	[illegible]

VARANGA VILLAGE

S.NO.	DISTRICT	TALUK	VILLAGE	SURVEY NO.	Area Width in m	AREA in Ha.	INTERVAL POINTS	LATITUDE	LONGITUDE
218	Udupi	Hebri	Varanga	29	0.5	0.016	10850	13.37313684° N	75.02828598° E
219							10900	13.37313666° N	75.02782236° E
220							10950	13.37317786° N	75.02736267° E
221							11000	13.37321210° N	75.02690434° E
222							11050	13.37308911° N	75.02648838° E
223							11100	13.37277150° N	75.02611118° E
224							11150	13.37249485° N	75.02574609° E
225							11200	13.37221553° N	75.02538345° E
226							11250	13.37195623° N	75.02500586° E
227							11300	13.37160828° N	75.02471190° E
228							11350	13.37125825° N	75.02441964° E
229	Udupi	Hebri	Varanga	29	0.5	0.008	11400	13.37091138° N	75.02412947° E
230							11450	13.37059275° N	75.02380113° E

DISTRICT	TALUK	VILLAGE	SURVEY NO.	Area Width in m	AREA in Ha.
Udupi	Hebri	Varanga	29	0.5	0.019

NORTH

Scale 1:7920

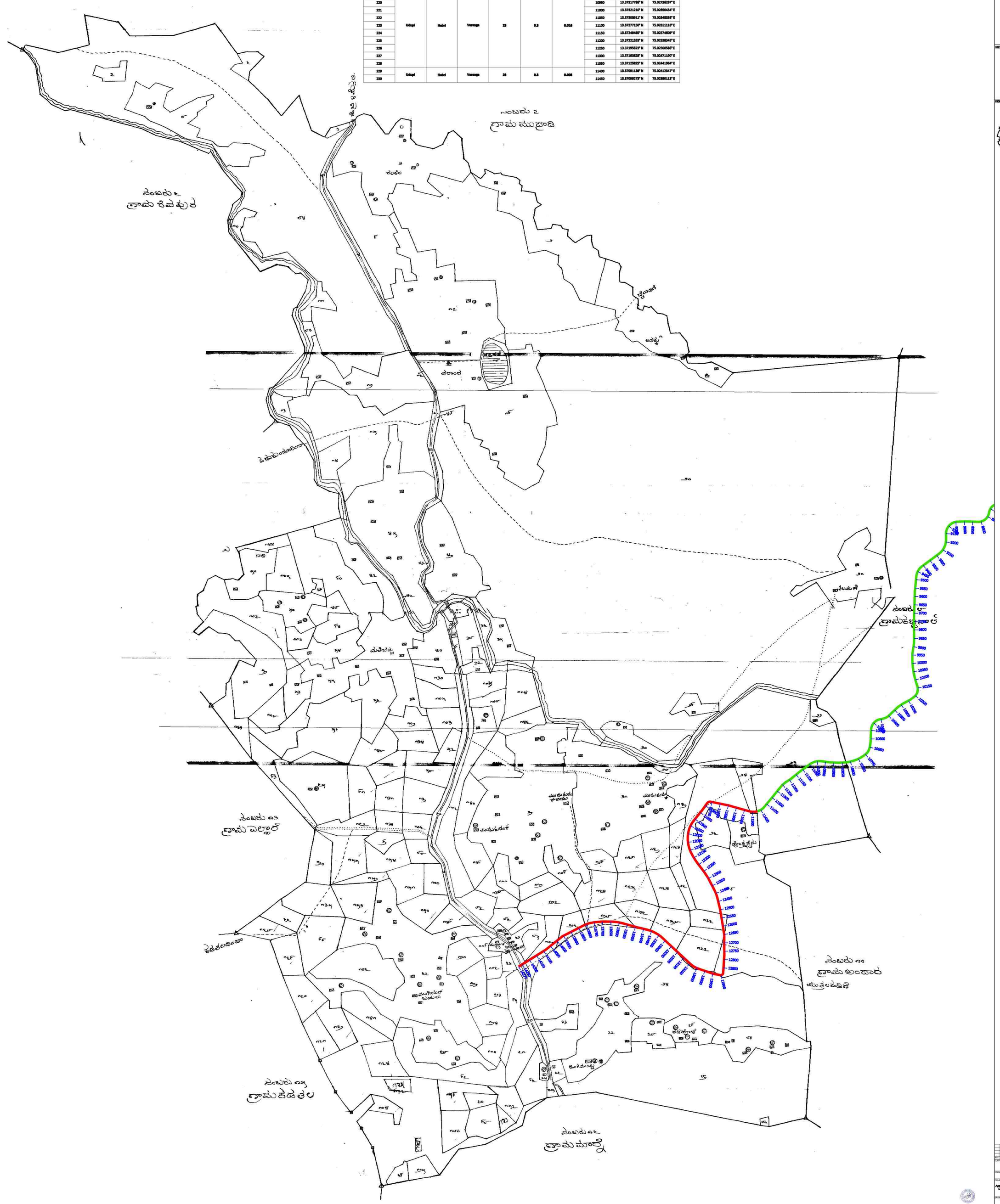

KEY PLAN

NOTES :

INDEX MAP OF VILLAGES

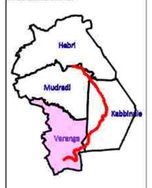

LEGEND PLAN

- Alignment in Forest
- Alignment in Non Forest
- 1450 Interval Text
- Survey No.

Rev.	Description	Drn.	Chk.	Dsg.	Chk.	App.

CLIENT: ADANI DATA NEXT PRIVATE LIMITED
CIN: U63000GJ2018PTC103883
No. 1522 Sion, Pedder Cross Road,
Vasantnagar, Bangalore 560 052.

CONSULTANT: Uddhav Infrastructure Pvt. Ltd.

PROJECT TITLE: Application Drawing for Seeking Approval Application Drawing for Seeking Approval for Laying Underground Optical Fiber Cable in Forest Area of Varanga Village, Hebri Taluk, Udupi District.

DRAWING TITLE: CADASTRAL MAP OF VARANGA VILLAGE

Date	Drn.	Dsg.	Chk.	App.	Scale 1:7920	Drawing Status
Project No.	Drawing No.				Sheet No. A	Rev. -

E:\PROJECTS\VIJAY SIR\WORKING FILES\CADASTRAL MAP\19.MUDRADI to VARANGA\Mudradi to Varanga-4.dwg, 04-Jun-22 10:47:45 AM, DWG To PDF.pc3

MEDAMAKI VILLAGE

SUR.	SURVEY	TALUK	TALUKA	DISTRICT	Area Hectares	AREA Acres	REMARKS	OWNER	REMARKS

SURVEY	TALUK	TALUKA	DISTRICT	Area Hectares	AREA Acres

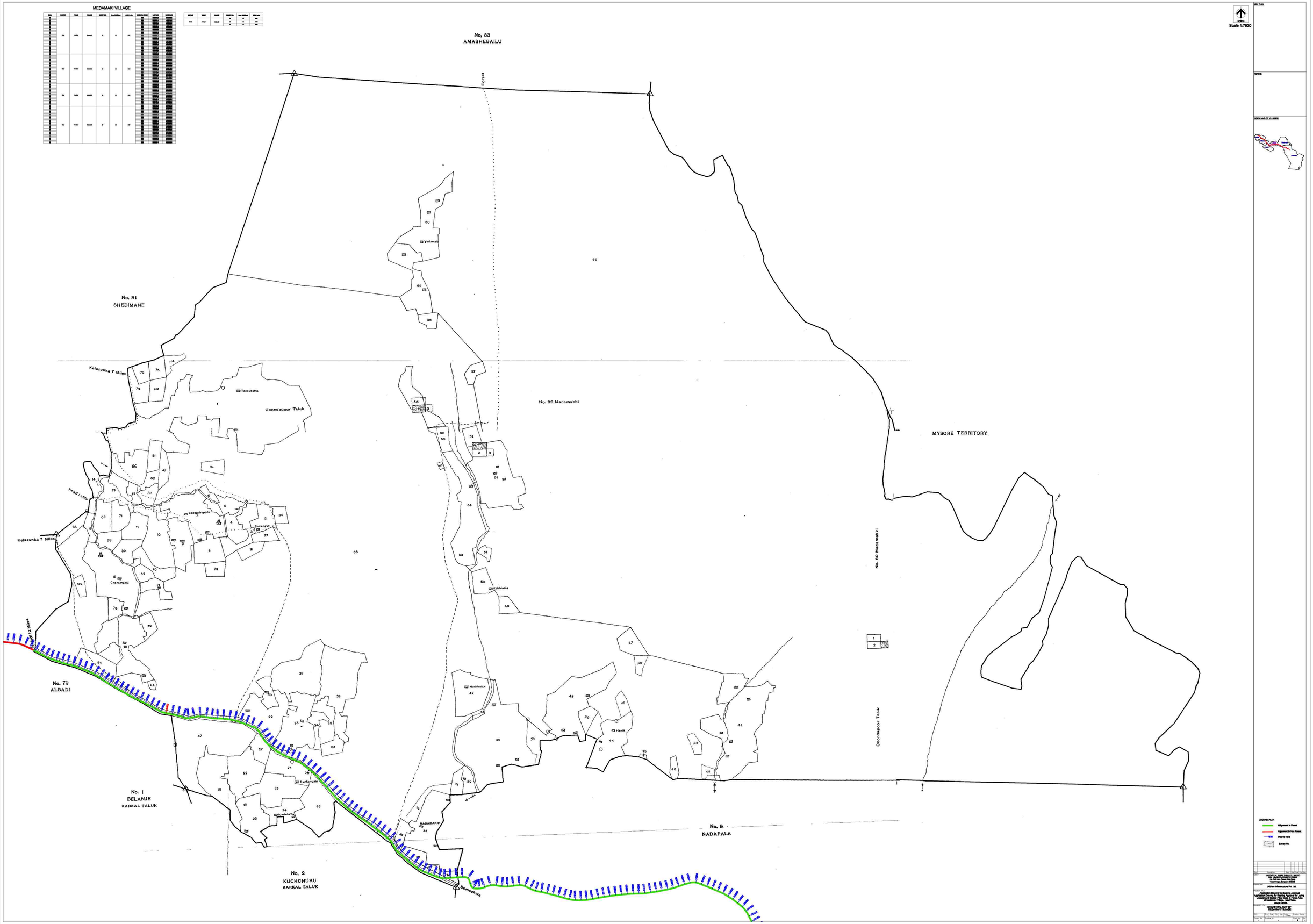

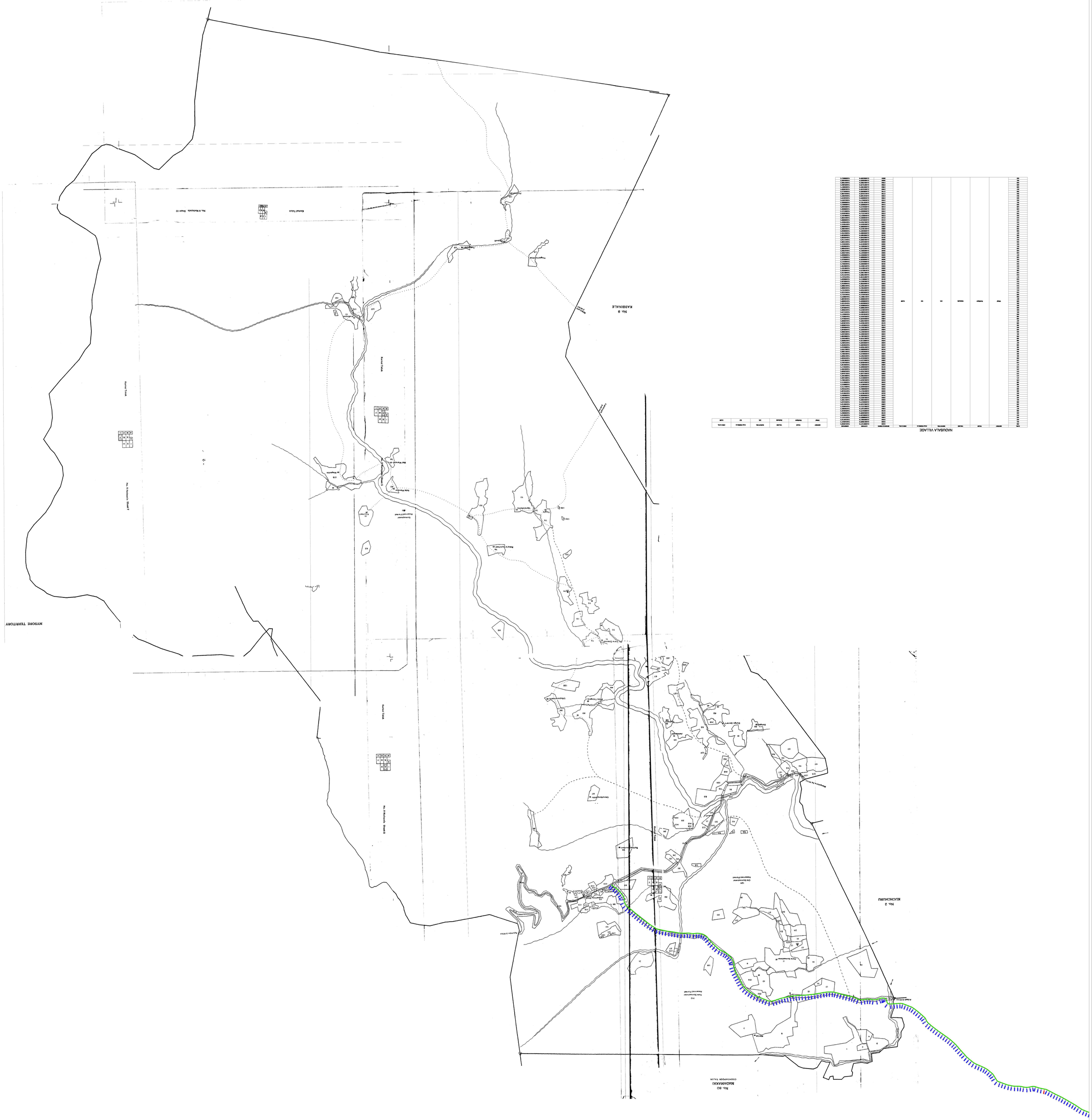
No. 8
KABBINALE
No. 3
KUCHCHUBU
No. 80
MADAKAKKI
COOKSTAROOM FALLS
MYSORE TERRITORY
Kanal Track
Kanal Track
Kanal Track