














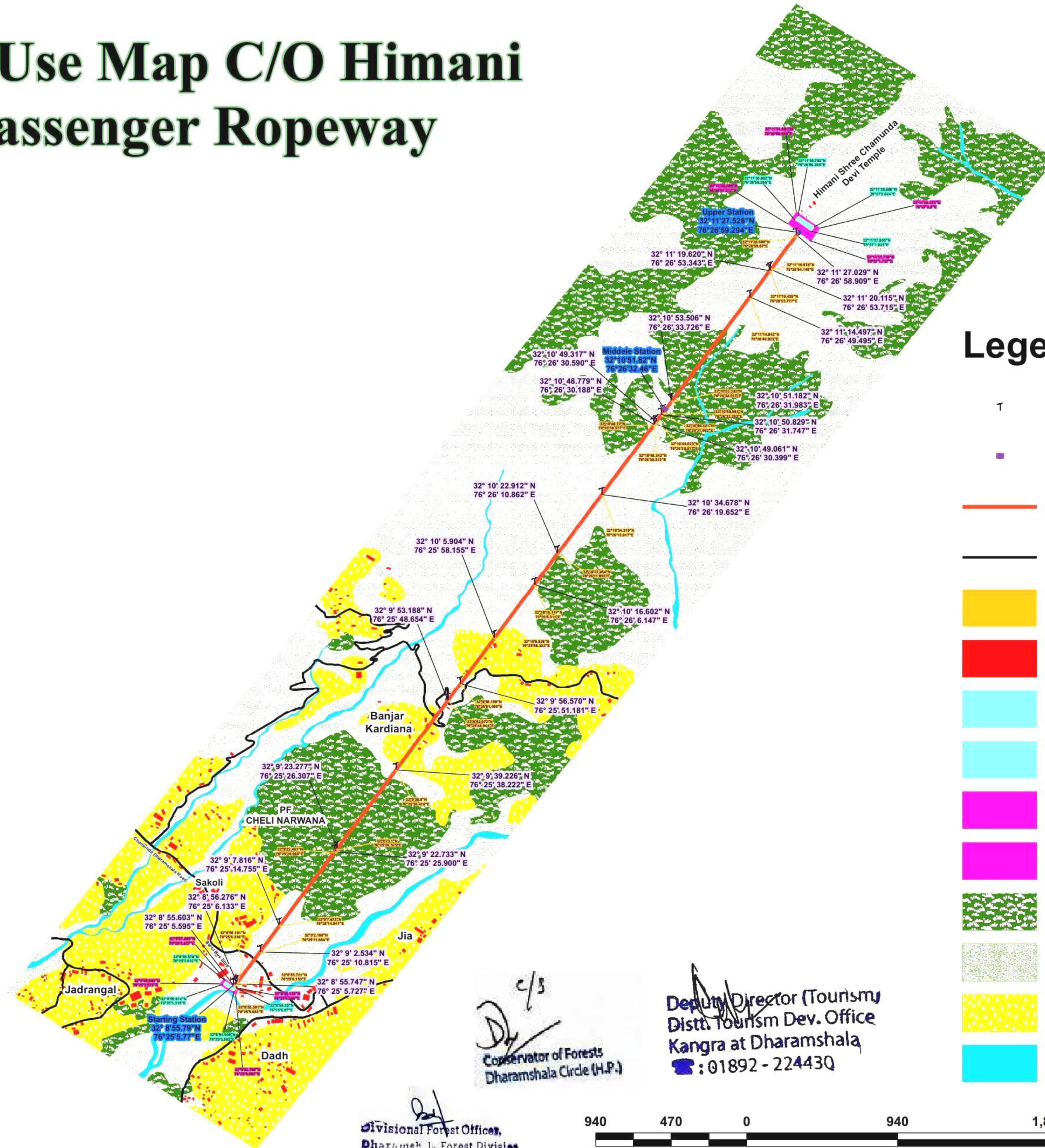


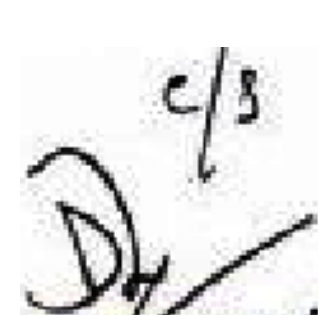
Digital Land Use Map C/O Himani Chamunda Passenger Ropeway



Legend

-  Tower
-  Terminal Stations
-  Ropeway Line
-  Existing Road
-  Dumping_Site
-  Builtup
-  PCC_Way_End_Point
-  PCC_Way_Starting_Point
-  Upper_Terminal_Station
-  Lower_Terminal_Station
-  Forest Land
-  Open Land
-  Private Land
-  Water Body




 Deputy Director (Tourism)
 Distt. Tourism Dev. Office
 Kangra at Dharamshala
 ☎ : 01892 - 224430


 Divisional Forest Officer,
 Dharamshala Forest Division
 DHARAMSHALA

