
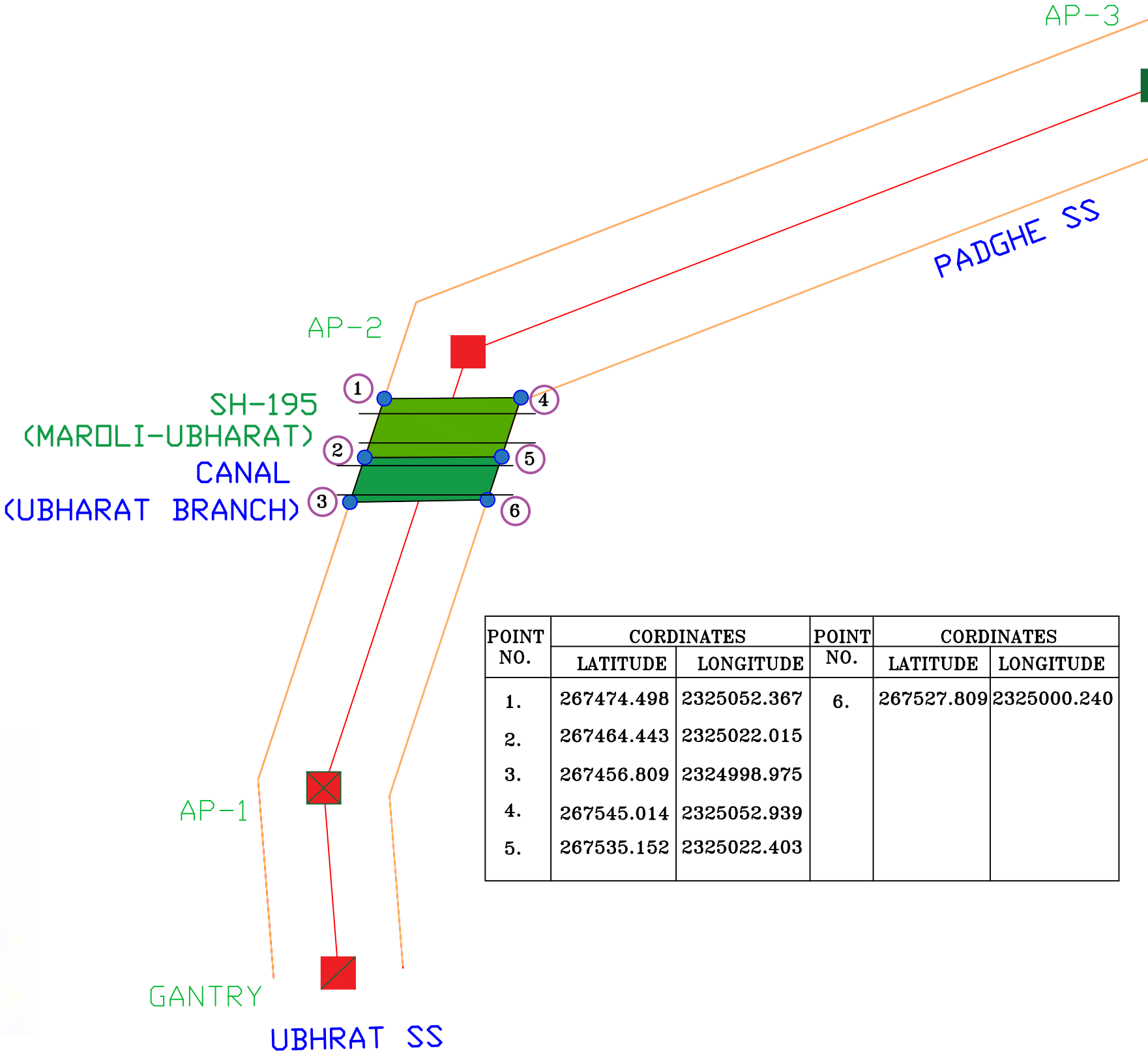
 FOREST:– PROTECTED AREA OF UBHRAT
 TRANSMISSION LINE :– 765 KV D/C NEW NAVASARI–PADGHE LINE
 CROSSING AREA :– 3751 Sq.m / 0.3751 Hac

VILLAGE :– UBHRAT
 TALUKA :– JALALPORE
 DISTRICT:– NAVSARI



POINT NO.	CORDINATES		POINT NO.	CORDINATES	
	LATITUDE	LONGITUDE		LATITUDE	LONGITUDE
1.	267474.498	2325052.367	6.	267527.809	2325000.240
2.	267464.443	2325022.015			
3.	267456.809	2324998.975			
4.	267545.014	2325052.939			
5.	267535.152	2325022.403			


 लालेश कुमार बंगोड / LASHESH KUMAR BANGOD
 मुख्य अधिकारी / Chief Manager
 पावरग्रीड न्यू नावसारी / POWERGRID New Navsari

FOREST:–PROTECTED AREA OF NIMLAI

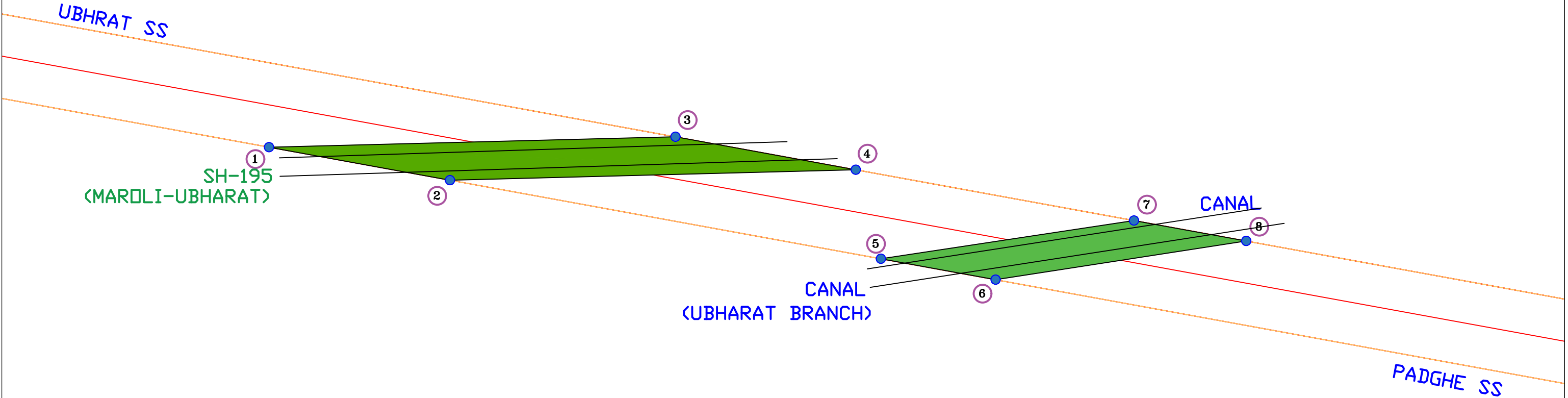
TRANSMISSION LINE :–765 KV D/C NEW NAVASARI–PADGHE LINE

CROSSING AREA :– 17060 Sq.m / 1.706 Hac


VILLAGE :–NIMLAI

TALUKA :– JALALPORE

DISTRICT:– NAVSARI



POINT NO.	CORDINATES		POINT NO.	CORDINATES	
	LATITUDE	LONGITUDE		LATITUDE	LONGITUDE
1.	268467.195	2325071.854	6.	269075.250	2324960.790
2.	268623.193	2325043.428	7.	269303.190	2324987.340
3.	268805.213	2325078.363	8.	269205.730	2325005.240
4.	268960.287	2325050.106			
5.	268982.780	2324977.510			

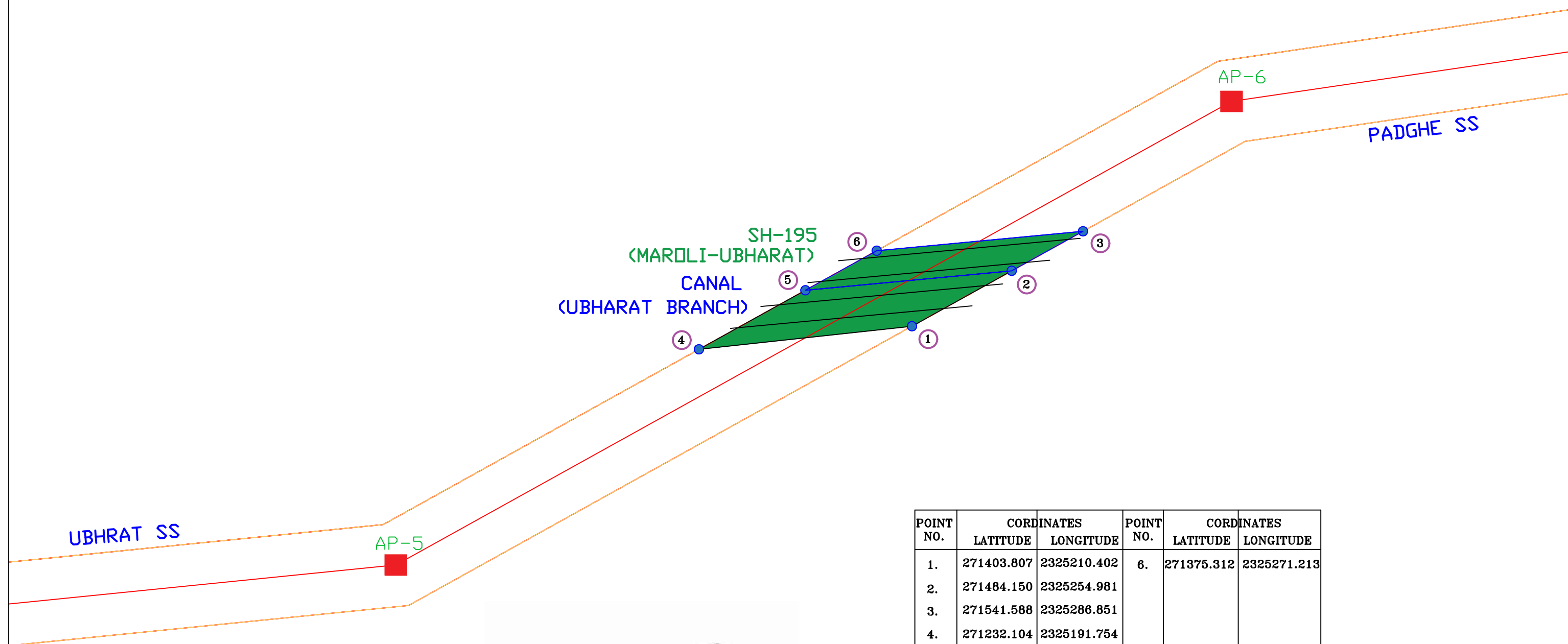


ભાષેશકુમાર બંગોડ / LAKHESH KUMAR BANGOD

મુખ્ય અધિકારી / Chief Manager



પાવરગ્રીડ ન્યુ નાવસારી / POWERGRID New Navsari

VILLAGE :- MANGROL
TALUKA :- JALALPORE
DISTRICT:- NAVSARI

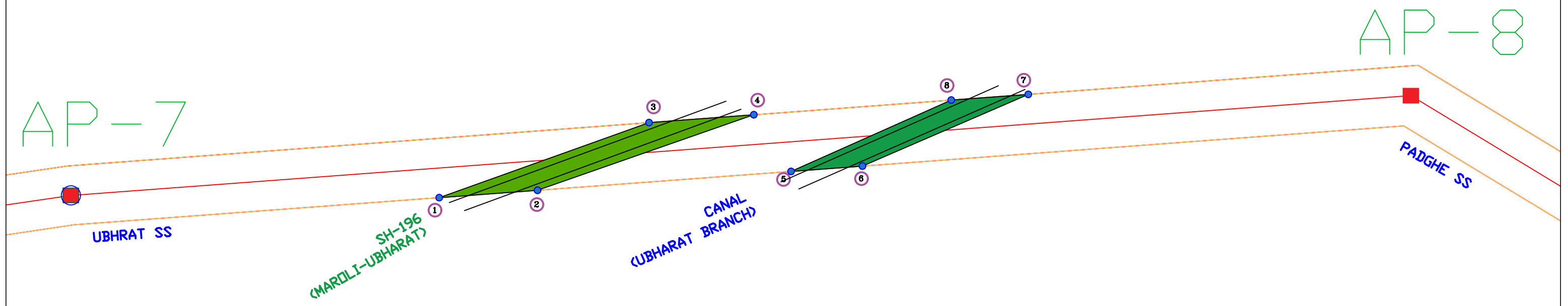


POINT NO.	COORDINATES		POINT NO.	COORDINATES	
	LATITUDE	LONGITUDE		LATITUDE	LONGITUDE
1.	271403.807	2325210.402	6.	271375.312	2325271.213
2.	271484.150	2325254.981			
3.	271541.588	2325286.851			
4.	271232.104	2325191.754			
5.	271317.873	2325239.343			

L. K. Bangod
 लक्ष्मणकुमार बंगोड / LAKHESH KUMAR BANGOD
 मुख्य उपाध्यक्ष / Chief Manager
 सावरगाँव न्यु नवसारी / POWERGRID New Navsari

 FOREST:-PROTECTED AND NON-PROTECTED AREA OF KARANKHAT
 TRANSMISSION LINE :-765 KV D/C NEW NAVASARI-PADGHE LINE
CROSSING AREA :- 13755 Sq.m / 1.3755 Hac

VILLAGE :- KARANKHAT
TALUKA :- JALALPORE
DISTRICT:- NAVSARI




लाभेश कुमार बगोद / LABHESH KUMAR BAGOD
मुख्य अधिकारी / Chief Manager
तालावी नवु नावसरी / POWERGRID New Navsari

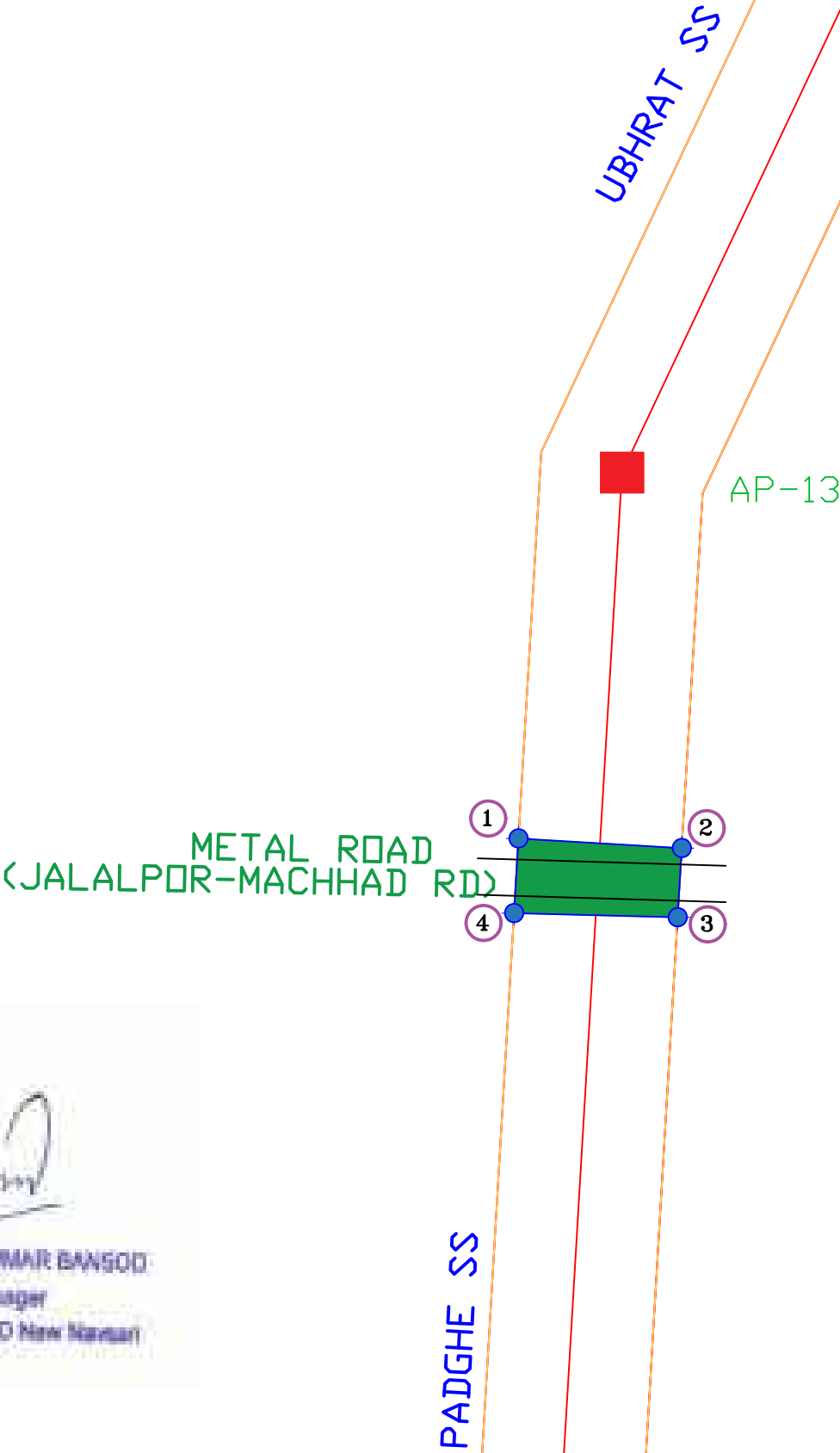
POINT NO.	CORDINATES		POINT NO.	CORDINATES	
	LATITUDE	LONGITUDE		LATITUDE	LONGITUDE
1.	273929.105	2325660.792	6.	274406.660	2325695.840
2.	274040.157	2325669.064	7.	274594.701	2325777.120
3.	274166.174	2325745.636	8.	274507.640	2325770.460
4.	274284.566	2325754.454			
5.	274324.780	2325688.121			

FOREST:– UNPROTECTED AREA OF BODALI

TRANSMISSION LINE :– 765 KV D/C NEW NAVASARI–PADGHE LINE


CROSSING AREA :– 2057 Sq.m / 0.2057 Hac

VILLAGE :– BODALI
TALUKA :– JALALPORE
DISTRICT:– NAVSARI



POINT NO.	CORDINATES	
	LATITUDE	LONGITUDE
1.	279849.47	2316973.05
2.	279916.35	2316969.09
3.	279914.67	2316940.68
4.	279847.65	2316942.40


लाजशेखर बंसोद / LAJSHESH KUMAR BANSOD
मुख्य अधिकारी / Chief Manager
पावसाळी नव नवसारी / POWERGRID New Navsari



FOREST:- UNPROTECTED AREA OF JALALPORE



TRANSMISSION LINE :- 765 KV D/C NEW NAVASARI-PADGHE LINE

CROSSING AREA :- 2124 Sq.m / 0.2124 Hac

VILLAGE :- JALALPORE

TALUKA :- JALALPORE

DISTRICT:- NAVSARI

POINT NO.	CORDINATE	
	LATITUDE	LONGITUDE
1.	280075.9211	2314840.822
2.	280009.5748	2314826.628
3.	280020.5356	2314798.285
4.	280086.4176	2314813.679

NH-64
(DANDI-SISODARA)

AP-15

PADGHE SS

UBHRAT SS


लाजेश कुमार बंगोड / LAJESH KUMAR BANGOD
मुख्य प्रबंधक / Chief Manager
पावरग्रीड न्यू नावसारी / POWERGRID New Navsari

FOREST:- PROTECTED AREA OF BHUTSAD
TRANSMISSION LINE :- 765 KV D/C NEW NAVASARI-PADGHE LINE
CROSSING AREA :- 1985 Sq.m / 0.1985 Hac


VILLAGE :- BHUTSAD
TALUKA :- JALALPORE
DISTRICT:- NAVSARI

UBHRAT SS
AP-16
SH-182
(NAVSARI-DNJAL RD)

POINT NO.	CORDINATES	
	LATITUDE	LONGITUDE
1.	280746.617	2313014.480
2.	280770.443	2312996.027
3.	280803.544	2313055.109
4.	280827.443	2313036.677

PADGHE SS

AP-17


लक्षेश कुमार बंगोड / LAXESH KUMAR BANGOD
मुख्य अधिकारी / Chief Manager
पावरग्रिड न्यू नावसरी / POWERGRID New Navsari



FOREST:- UNPROTECTED AREA OF MANDIR



TRANSMISSION LINE :- 765 KV D/C NEW NAVASARI-PADGHE LINE

CROSSING AREA :- 2089 Sq.m / 0.2089 Hac

VILLAGE :- MANDIR
TALUKA :- JALALPORE
DISTRICT:- NAVSARI



CANAL
(AAT-DISTRIBUTORY)

UBHRAT SS

PADGHE SS

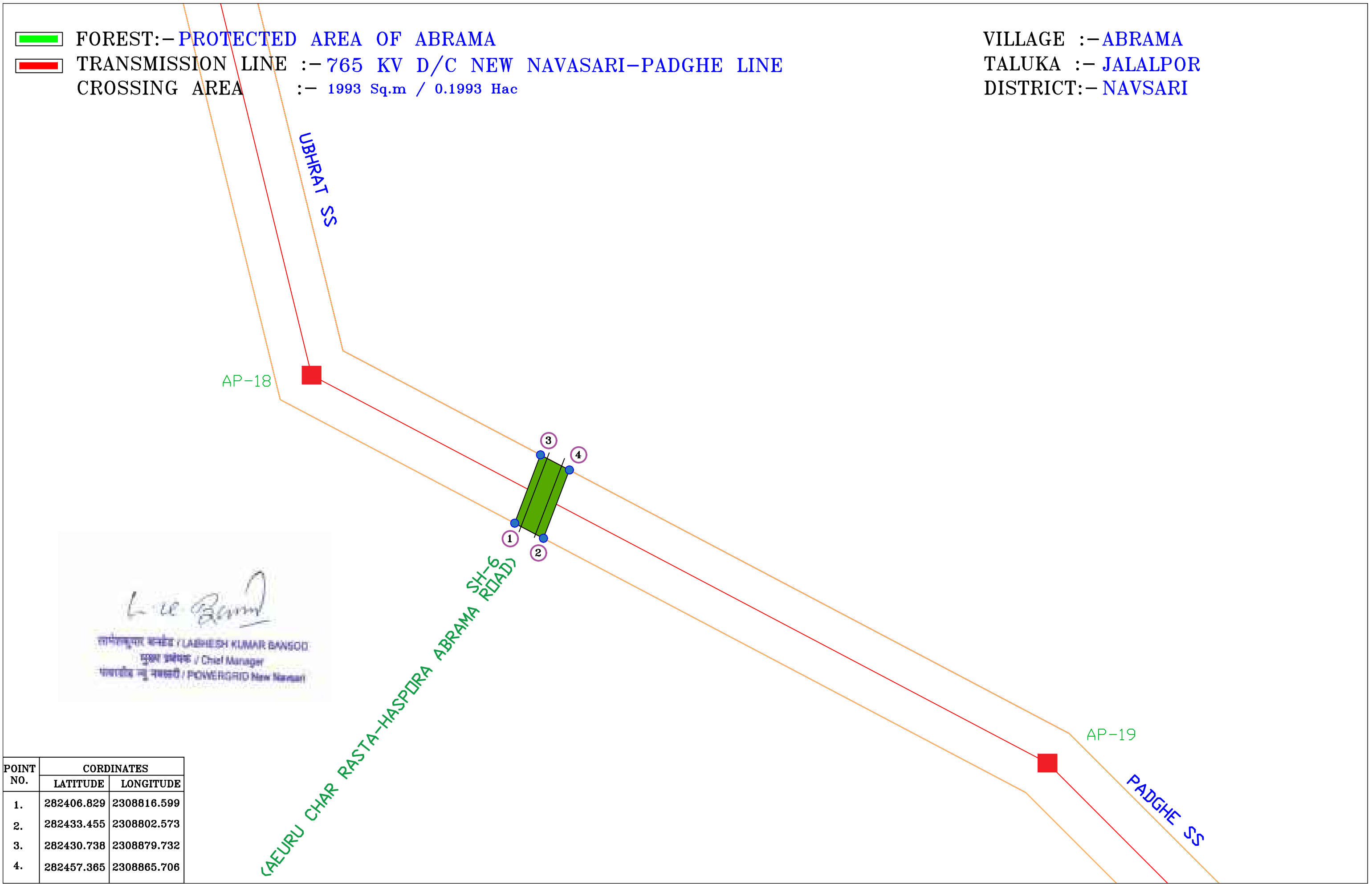
POINT NO.	CORDINATE	
	LATITUDE	LONGITUDE
1.	281566.51	2311477.68
2.	281632.82	2311488.61
3.	281639.85	2311459.90
4.	281573.93	2311447.37



FOREST:– PROTECTED AREA OF ABRAMA

TRANSMISSION LINE :– 765 KV D/C NEW NAVASARI–PADGHE LINE

CROSSING AREA :– 1993 Sq.m / 0.1993 Hac

VILLAGE :– ABRAMA
TALUKA :– JALALPOR
DISTRICT:– NAVSARI




 FOREST:-PROTECTED AREA OF SARAV
 TRANSMISSION LINE :- 765 KV D/C NEW NAVASARI-PADGHE LINE
 CROSSING AREA :- 1990 Sq.m / 0.1990 Hac

VILLAGE :- SARAV
 TALUKA :- JALALPOR
 DISTRICT:- NAVSARI



POINT NO.	CORDINATES	
	LATITUDE	LONGITUDE
1.	284146.819	2306125.983
2.	284147.591	2306095.616
3.	284214.763	2306089.713
4.	284215.527	2306059.690


 ल. उ. बंगोड / LASHESH KUMAR BANGOD
 मुख्य अधिकारी / Chief Manager
 पावरग्रीड न्यू नावसरी / POWERGRID New Navsari

FOREST:– PROTECTED AREA OF KHARSAD

TRANSMISSION LINE :– 765 KV D/C NEW NAVASARI–PADGHE LINE

CROSSING AREA :– 2075 Sq.m / 0.2075 Hac

VILLAGE :– KHARSAD
TALUKA :– JALALPOR
DISTRICT:– NAVSARI

AP – 21

SH-184
(KHARSAD PANAR ROAD)

UBHRAT SS

PADGHE SS


लक्ष्मणकुमार बन्सोड / LAKSHESH KUMAR BANSOD
मुख्य अधिकारी / Chief Manager
पंचांगरी न्यू नवसारी / POWERGRID New Navsari

POINT NO.	CORDINATES	
	LATITUDE	LONGITUDE
1.	284202.057	2304865.028
2.	284210.412	2304835.985
3.	284268.367	2304876.872
4.	284276.781	2304847.625



FOREST:– PROTECTED AREA OF VASAN



TRANSMISSION LINE :– 765 KV D/C NEW NAVASARI–PADGHE LINE

CROSSING AREA :– 1960 Sq.m / 0.1960 Hac

VILLAGE :– VASAN
TALUKA :– GANDEVI
DISTRICT:– NAVSARI



POINT NO.	CORDINATES	
	LATITUDE	LONGITUDE
1.	284703.742	2303091.955
2.	284700.601	2303062.015
3.	284770.086	2303082.195
4.	284766.936	2303052.171

