

मध्य प्रदेश  
MADHYA PRADESH

FIRST EDITION

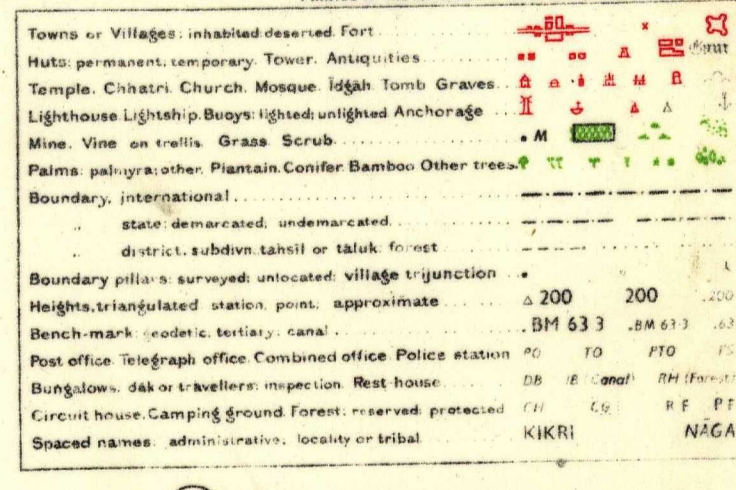
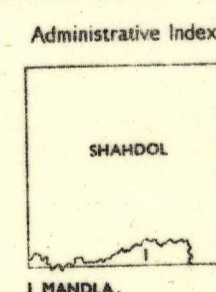
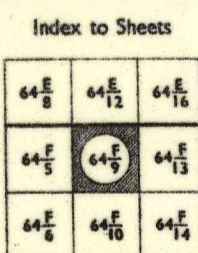
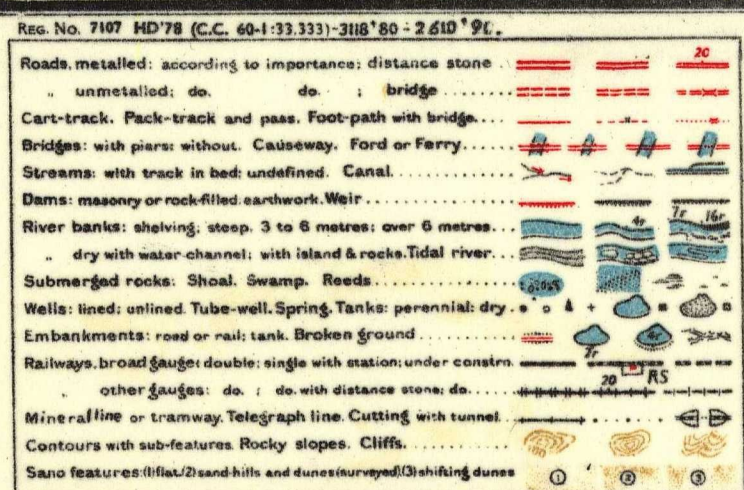
INDIA  
REFER TO THIS MAP AS :- 1:50,000  
SHEET 64 F/9 FIRST EDITION

MANDLA & SHAHDOL DISTRICTS.

Surveyed 1975-76.

Magnetic Variation from True North about 4° West in 1975.  
(Decreasing by about 1' annually)

No. 64 F



REFER TO THIS MAP AS :- 1:50,000  
SHEET 64 F/9 FIRST EDITION

GOVERNMENT OF INDIA COPYRIGHT 1978  
BHARAT  
EDUCATIONAL STORES  
CHITRA TANK MEERUT PH. : 543218, 23912