ROUTE DRAWING WITH FOREST FOR PROPOSED 400 KV JAUNPUR OBRA TRANSMISSION LINE

N

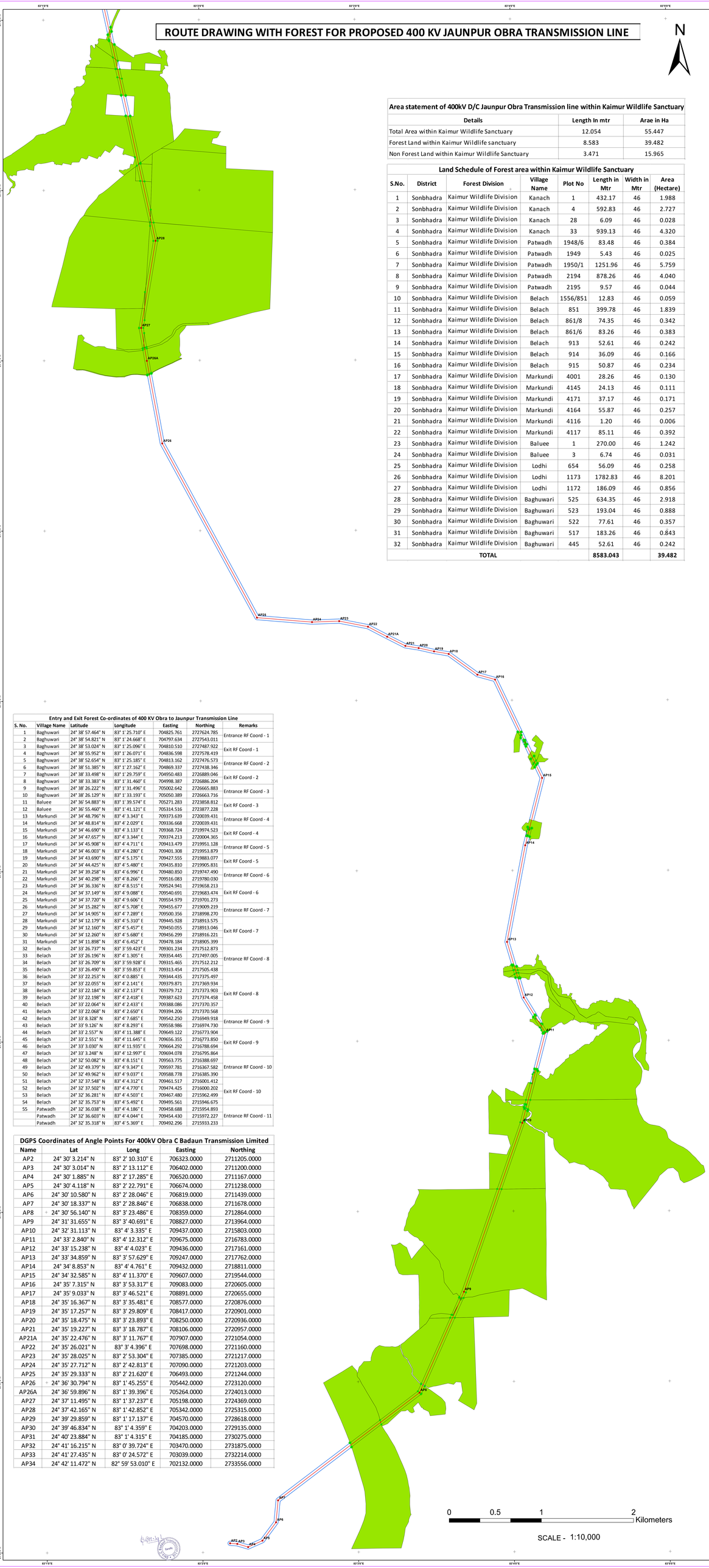

Area statement of 400kV D/C Jaunpur Obra Transmission line within Kaimur Wildlife Sanctuary

Details	Length In mtr	Arae in Ha
Total Area within Kaimur Wildlife Sanctuary	12.054	55.447
Forest Land within Kaimur Wildlife sanctuary	8.583	39.482
Non Forest Land within Kaimur Wildlife Sanctuary	3.471	15.965

Land Schedule of Forest area within Kaimur Wildlife Sanctuary

S.No.	District	Forest Division	Village Name	Plot No	Length in Mtr	Width in Mtr	Area (Hectare)
1	Sonbhadra	Kaimur Wildlife Division	Kanach	1	432.17	46	1.988
2	Sonbhadra	Kaimur Wildlife Division	Kanach	4	592.83	46	2.727
3	Sonbhadra	Kaimur Wildlife Division	Kanach	28	6.09	46	0.028
4	Sonbhadra	Kaimur Wildlife Division	Kanach	33	939.13	46	4.320
5	Sonbhadra	Kaimur Wildlife Division	Patwadh	1948/6	83.48	46	0.384
6	Sonbhadra	Kaimur Wildlife Division	Patwadh	1949	5.43	46	0.025
7	Sonbhadra	Kaimur Wildlife Division	Patwadh	1950/1	1251.96	46	5.759
8	Sonbhadra	Kaimur Wildlife Division	Patwadh	2194	878.26	46	4.040
9	Sonbhadra	Kaimur Wildlife Division	Patwadh	2195	9.57	46	0.044
10	Sonbhadra	Kaimur Wildlife Division	Belach	1556/851	12.83	46	0.059
11	Sonbhadra	Kaimur Wildlife Division	Belach	851	399.78	46	1.839
12	Sonbhadra	Kaimur Wildlife Division	Belach	861/8	74.35	46	0.342
13	Sonbhadra	Kaimur Wildlife Division	Belach	861/6	83.26	46	0.383
14	Sonbhadra	Kaimur Wildlife Division	Belach	913	52.61	46	0.242
15	Sonbhadra	Kaimur Wildlife Division	Belach	914	36.09	46	0.166
16	Sonbhadra	Kaimur Wildlife Division	Belach	915	50.87	46	0.234
17	Sonbhadra	Kaimur Wildlife Division	Markundi	4001	28.26	46	0.130
18	Sonbhadra	Kaimur Wildlife Division	Markundi	4145	24.13	46	0.111
19	Sonbhadra	Kaimur Wildlife Division	Markundi	4171	37.17	46	0.171
20	Sonbhadra	Kaimur Wildlife Division	Markundi	4164	55.87	46	0.257
21	Sonbhadra	Kaimur Wildlife Division	Markundi	4116	1.20	46	0.006
22	Sonbhadra	Kaimur Wildlife Division	Markundi	4117	85.11	46	0.392
23	Sonbhadra	Kaimur Wildlife Division	Baluee	1	270.00	46	1.242
24	Sonbhadra	Kaimur Wildlife Division	Baluee	3	6.74	46	0.031
25	Sonbhadra	Kaimur Wildlife Division	Lodhi	654	56.09	46	0.258
26	Sonbhadra	Kaimur Wildlife Division	Lodhi	1173	1782.83	46	8.201
27	Sonbhadra	Kaimur Wildlife Division	Lodhi	1172	186.09	46	0.856
28	Sonbhadra	Kaimur Wildlife Division	Baghuwari	525	634.35	46	2.918
29	Sonbhadra	Kaimur Wildlife Division	Baghuwari	523	193.04	46	0.888
30	Sonbhadra	Kaimur Wildlife Division	Baghuwari	522	77.61	46	0.357
31	Sonbhadra	Kaimur Wildlife Division	Baghuwari	517	183.26	46	0.843
32	Sonbhadra	Kaimur Wildlife Division	Baghuwari	445	52.61	46	0.242
TOTAL					8583.043		39.482

Entry and Exit Forest Co-ordinates of 400 KV Obra to Jaunpur Transmission Line

S. No.	Village Name	Latitude	Longitude	Easting	Northing	Remarks
1	Baghuwari	24° 38' 57.464" N	83° 1' 25.710" E	704825.761	2727624.785	Entrance RF Coord - 1
2	Baghuwari	24° 38' 54.821" N	83° 1' 24.668" E	704797.634	2727543.011	
3	Baghuwari	24° 38' 53.024" N	83° 1' 25.096" E	704810.510	2727487.922	Exit RF Coord - 1
4	Baghuwari	24° 38' 55.952" N	83° 1' 26.071" E	704836.598	2727578.419	
5	Baghuwari	24° 38' 52.654" N	83° 1' 25.185" E	704813.162	2727476.573	Entrance RF Coord - 2
6	Baghuwari	24° 38' 51.385" N	83° 1' 27.162" E	704869.337	2727438.346	
7	Baghuwari	24° 38' 33.498" N	83° 1' 29.759" E	704950.483	2726889.046	Exit RF Coord - 2
8	Baghuwari	24° 38' 33.383" N	83° 1' 31.460" E	704998.387	2726886.204	
9	Baghuwari	24° 38' 26.222" N	83° 1' 31.496" E	705002.642	2726665.883	Entrance RF Coord - 3
10	Baghuwari	24° 38' 26.129" N	83° 1' 33.193" E	705050.389	2726663.716	
11	Baluee	24° 36' 54.883" N	83° 1' 39.574" E	705271.283	2723858.812	Exit RF Coord - 3
12	Baluee	24° 36' 55.460" N	83° 1' 41.121" E	705314.516	2723877.228	
13	Markundi	24° 34' 48.796" N	83° 4' 3.343" E	709373.639	2720039.431	Entrance RF Coord - 4
14	Markundi	24° 34' 48.814" N	83° 4' 2.029" E	709336.668	2720039.431	
15	Markundi	24° 34' 46.690" N	83° 4' 3.133" E	709368.724	2719974.523	Exit RF Coord - 4
16	Markundi	24° 34' 47.657" N	83° 4' 3.344" E	709374.213	2720004.365	
17	Markundi	24° 34' 45.908" N	83° 4' 4.711" E	709413.479	2719951.128	Entrance RF Coord - 5
18	Markundi	24° 34' 46.003" N	83° 4' 4.280" E	709401.308	2719953.879	
19	Markundi	24° 34' 43.690" N	83° 4' 5.175" E	709427.555	2719883.077	Exit RF Coord - 5
20	Markundi	24° 34' 44.425" N	83° 4' 5.480" E	709435.810	2719905.831	
21	Markundi	24° 34' 39.258" N	83° 4' 6.996" E	709480.850	2719747.490	Entrance RF Coord - 6
22	Markundi	24° 34' 40.298" N	83° 4' 8.266" E	709516.083	2719780.030	
23	Markundi	24° 34' 36.336" N	83° 4' 8.515" E	709524.941	2719658.213	Exit RF Coord - 6
24	Markundi	24° 34' 37.149" N	83° 4' 9.088" E	709540.691	2719683.474	
25	Markundi	24° 34' 37.720" N	83° 4' 9.606" E	709554.979	2719701.273	
26	Markundi	24° 34' 15.282" N	83° 4' 5.708" E	709455.677	2719009.219	Entrance RF Coord - 7
27	Markundi	24° 34' 14.905" N	83° 4' 7.289" E	709500.356	2718998.270	
28	Markundi	24° 34' 12.179" N	83° 4' 5.310" E	709445.928	2718913.575	Exit RF Coord - 7
29	Markundi	24° 34' 12.160" N	83° 4' 5.457" E	709450.055	2718913.046	
30	Markundi	24° 34' 12.260" N	83° 4' 5.680" E	709456.299	2718916.221	
31	Markundi	24° 34' 11.898" N	83° 4' 6.452" E	709478.184	2718905.399	
32	Belach	24° 33' 26.737" N	83° 3' 59.423" E	709301.234	2717512.873	Entrance RF Coord - 8
33	Belach	24° 33' 26.196" N	83° 4' 1.305" E	709354.445	2717497.005	
34	Belach	24° 33' 26.709" N	83° 3' 59.928" E	709315.465	2717512.212	
35	Belach	24° 33' 26.490" N	83° 3' 59.853" E	709313.454	2717505.438	
36	Belach	24° 33' 22.253" N	83° 4' 0.885" E	709344.435	2717375.497	Exit RF Coord - 8
37	Belach	24° 33' 22.055" N	83° 4' 2.141" E	709379.871	2717369.934	
38	Belach	24° 33' 22.184" N	83° 4' 2.137" E	709379.712	2717373.903	
39	Belach	24° 33' 22.198" N	83° 4' 2.418" E	709387.623	2717374.458	
40	Belach	24° 33' 22.064" N	83° 4' 2.433" E	709388.086	2717370.357	
41	Belach	24° 33' 22.068" N	83° 4' 2.650" E	709394.206	2717370.568	
42	Belach	24° 33' 8.328" N	83° 4' 7.685" E	709542.250	2716949.918	Entrance RF Coord - 9
43	Belach	24° 33' 9.126" N	83° 4' 8.293" E	709558.986	2716974.730	
44	Belach	24° 33' 2.557" N	83° 4' 11.388" E	709649.122	2716773.904	Exit RF Coord - 9
45	Belach	24° 33' 2.551" N	83° 4' 11.645" E	709656.355	2716773.850	
46	Belach	24° 33' 3.030" N	83° 4' 11.935" E	709664.292	2716788.694	
47	Belach	24° 33' 3.248" N	83° 4' 12.997" E	709694.078	2716795.864	
48	Belach	24° 32' 50.082" N	83° 4' 8.151" E	709563.775	2716388.697	Entrance RF Coord - 10
49	Belach	24° 32' 49.379" N	83° 4' 9.347" E	709597.781	2716367.582	
50	Belach	24° 32' 49.962" N	83° 4' 9.037" E	709588.778	2716385.390	
51	Belach	24° 32' 37.548" N	83° 4' 4.312" E	709461.517	2716001.412	Exit RF Coord - 10
52	Belach	24° 32' 37.502" N	83° 4' 4.770" E	709474.425	2716000.202	
53	Belach	24° 32' 36.281" N	83° 4' 4.503" E	709467.480	2715962.499	
54	Belach	24° 32' 35.753" N	83° 4' 5.492" E	709495.561	2715946.675	
55	Patwadh	24° 32' 36.038" N	83° 4' 4.186" E	709458.688	2715954.893	
	Patwadh	24° 32' 36.603" N	83° 4' 4.044" E	709454.430	2715972.227	Entrance RF Coord - 11
	Patwadh	24° 32' 35.318" N	83° 4' 5.369" E	709492.296	2715933.233	

DGPS Coordinates of Angle Points For 400kV Obra C Badaun Transmission Limited

Name	Lat	Long	Easting	Northing
AP2	24° 30' 3.214" N	83° 2' 10.310" E	706323.0000	2711205.0000
AP3	24° 30' 3.014" N	83° 2' 13.112" E	706402.0000	2711200.0000
AP4	24° 30' 1.885" N	83° 2' 17.285" E	706520.0000	2711167.0000
AP5	24° 30' 4.118" N	83° 2' 22.791" E	706674.0000	2711238.0000
AP6	24° 30' 10.580" N	83° 2' 28.046" E	706819.0000	2711439.0000
AP7	24° 30' 18.337" N	83° 2' 28.846" E	706838.0000	2711678.0000
AP8	24° 30' 56.140" N	83° 3' 23.486" E	708359.0000	2712864.0000
AP9	24° 31' 31.655" N	83° 3' 40.691" E	708827.0000	2713964.0000
AP10	24° 32' 31.113" N	83° 4' 3.335" E	709437.0000	2715803.0000
AP11	24° 33' 2.840" N	83° 4' 12.312" E	709675.0000	2716783.0000
AP12	24° 33' 15.238" N	83° 4' 4.023" E	709436.0000	2717161.0000
AP13	24° 33' 34.859" N	83° 3' 57.629" E	709247.0000	2717762.0000
AP14	24° 34' 8.853" N	83° 4' 4.761" E	709432.0000	2718811.0000
AP15	24° 34' 32.585" N	83° 4' 11.370" E	709607.0000	2719544.0000
AP16	24° 35' 7.315" N	83° 3' 53.317" E	709083.0000	2720605.0000
AP17	24° 35' 9.033" N	83° 3' 46.521" E	708891.0000	2720655.0000
AP18	24° 35' 16.367" N	83° 3' 35.481" E	708577.0000	2720876.0000
AP19	24° 35' 17.257" N	83° 3' 29.809" E	708417.0000	2720901.0000
AP20	24° 35' 18.475" N	83° 3' 23.893" E	708250.0000	2720936.0000
AP21	24° 35' 19.227" N	83° 3' 18.787" E	708106.0000	2720957.0000
AP21A	24° 35' 22.476" N	83° 3' 11.767" E	707907.0000	2721054.0000
AP22	24° 35' 26.021" N	83° 3' 4.396" E	707698.0000	2721160.0000
AP23	24° 35' 28.025" N	83° 2' 53.304" E	707385.0000	2721217.0000
AP24	24° 35' 27.712" N	83° 2' 42.813" E	707090.0000	2721203.0000
AP25	24° 35' 29.333" N	83° 2' 21.620" E	706493.0000	2721244.0000
AP26	24° 36' 30.794" N	83° 1' 45.255" E	705442.0000	2723120.0000
AP26A	24° 36' 59.896" N	83° 1' 39.396" E	705264.0000	2724013.0000
AP27	24° 37' 11.495" N	83° 1' 37.237" E	705198.0000	2724369.0000
AP28	24° 37' 42.165" N	83° 1' 42.852" E	705342.0000	2725315.0000
AP29	24° 39' 29.859" N	83° 1' 17.137" E	704570.0000	2728618.0000
AP30	24° 39' 46.834" N	83° 1' 4.359" E	704203.0000	2729135.0000
AP31	24° 40' 23.884" N	83° 1' 4.315" E	704185.0000	2730275.0000
AP32	24° 41' 16.215" N	83° 0' 39.724" E	703470.0000	2731875.0000
AP33	24° 41' 27.435" N	83° 0' 24.572" E	703039.0000	2732214.0000
AP34	24° 42' 11.472" N	82° 59' 53.010" E	702132.0000	2733556.0000

मशहूर नाम कनछ चादर नं. २
शीट नं. २

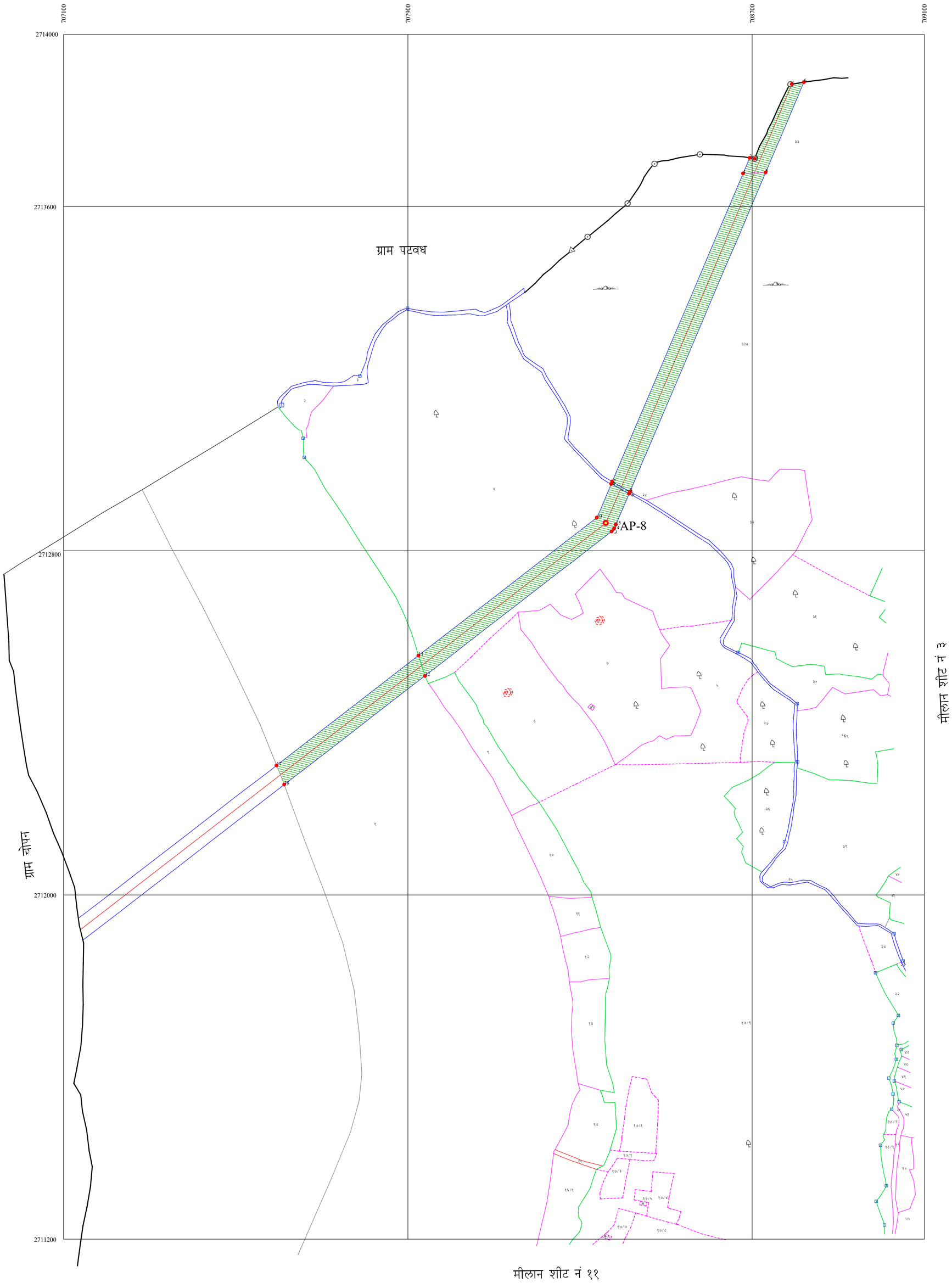

METERS
0 50 100 200 300 400
SCALE: 1:4000

Legend

- Georefrenced boundry points of forest land
- Tower Location
- Transmission line corridor
- Plot boundry
- Village boundry
- Notified Forest

Georefrenced Co-ordinates Points				
S. N.	LATITUDE	LONGITUDE	EASTING	NORTHING
1	24° 31' 29.390" N	83° 3' 39.705" E	708800.3020	2713893.8920
2	24° 31' 23.445" N	83° 3' 36.390" E	708709.7070	2713709.5620
3	24° 31' 23.538" N	83° 3' 35.867" E	708694.9410	2713712.1980
4	24° 31' 22.436" N	83° 3' 35.336" E	708680.5080	2713678.0740
5	24° 31' 22.491" N	83° 3' 37.147" E	708731.4450	2713680.5360
6	24° 31' 29.481" N	83° 3' 40.531" E	708823.5070	2713897.0410
7	24° 30' 59.306" N	83° 3' 24.126" E	708375.5660	2712961.6870
8	24° 30' 58.515" N	83° 3' 25.530" E	708415.4460	2712937.9220
9	24° 30' 59.105" N	83° 3' 24.029" E	708372.9090	2712955.4410
10	24° 30' 56.620" N	83° 3' 22.825" E	708340.1650	2712878.4790
11	24° 30' 46.997" N	83° 3' 8.915" E	707952.9900	2712576.5790
12	24° 30' 45.482" N	83° 3' 9.434" E	707968.2820	2712530.1720
13	24° 30' 55.544" N	83° 3' 23.979" E	708373.1430	2712845.8620
14	24° 30' 55.668" N	83° 3' 24.116" E	708376.9450	2712849.7400
15	24° 30' 55.837" N	83° 3' 24.233" E	708380.1640	2712854.9960
16	24° 30' 58.333" N	83° 3' 25.442" E	708413.0470	2712932.2840
17	24° 30' 38.481" N	83° 2' 56.606" E	707610.3430	2712309.4000
18	24° 30' 37.020" N	83° 2' 57.202" E	707627.7950	2712264.6770

Forest area for diversion = 9.063 ha .

Prepared For

Obra C Badaun Transmission Limited

Project Name

400 KV D/C Jaunpur-Obra Transmission Line

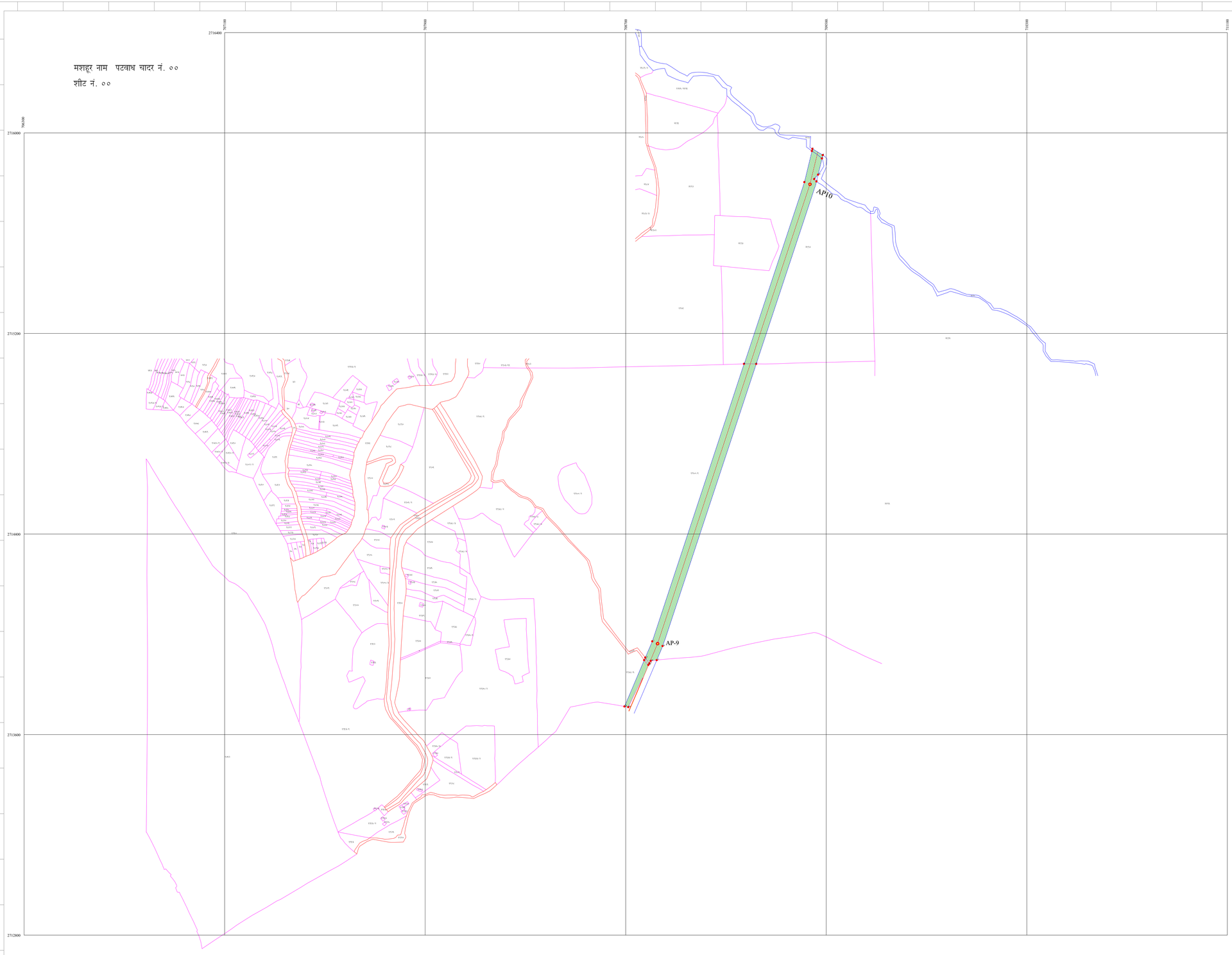

METERS
0 50 100 200 300 400
SCALE: 1:4000

Legend

- Georefrenced boundry points of forest land
- Tower Location
- Transmission line corridor
- Plot boundry
- Village boundry
- Notified Forest

Georefrenced Co-ordinates Points

S. N.	LATITUDE	LONGITUDE	EASTING	NORTHING
1	24° 32' 35.670" N	83° 4' 3.780" E	709447.4260	2715943.3910
2	24° 32' 35.420" N	83° 4' 3.710" E	709445.5550	2715935.6830
3	24° 32' 34.427" N	83° 4' 5.117" E	709485.6160	2715905.7260
4	24° 32' 34.815" N	83° 4' 5.227" E	709488.5260	2715917.7060
5	24° 32' 31.330" N	83° 4' 2.553" E	709414.8720	2715809.3450
6	24° 32' 7.810" N	83° 3' 53.594" E	709173.5700	2715081.8780
7	24° 32' 7.778" N	83° 3' 55.312" E	709221.9430	2715081.6020
8	24° 32' 31.459" N	83° 4' 4.277" E	709463.3470	2715814.0300
9	24° 32' 31.752" N	83° 4' 3.972" E	709454.6400	2715822.9180
10	24° 32' 32.340" N	83° 4' 4.526" E	709469.9620	2715841.2660
11	24° 31' 31.930" N	83° 3' 39.930" E	708805.4670	2713972.1360
12	24° 31' 29.831" N	83° 3' 38.913" E	708777.8040	2713907.1180
13	24° 31' 29.112" N	83° 3' 39.530" E	708795.4930	2713885.2390
14	24° 31' 29.390" N	83° 3' 39.705" E	708800.3020	2713893.8920
15	24° 31' 29.481" N	83° 3' 40.531" E	708823.5070	2713897.0410
16	24° 31' 31.410" N	83° 3' 41.462" E	708848.8300	2713956.7590
17	24° 31' 29.525" N	83° 3' 38.765" E	708773.7640	2713897.6220
18	24° 31' 28.845" N	83° 3' 39.363" E	708790.9260	2713876.9560
19	24° 31' 23.538" N	83° 3' 35.867" E	708694.9410	2713712.1980
20	24° 31' 23.445" N	83° 3' 36.390" E	708709.7070	2713709.5620

Forest Area For Diversion = 10.252 Ha .

Prepared For

Obra C Badaun Transmission Limited

Project Name

400 KV D/C Jaunpur-Obra Transmission Line

मशहूर नाम मारकुन्डी चादर नं. ११,१२

शीट नं. ११,१२

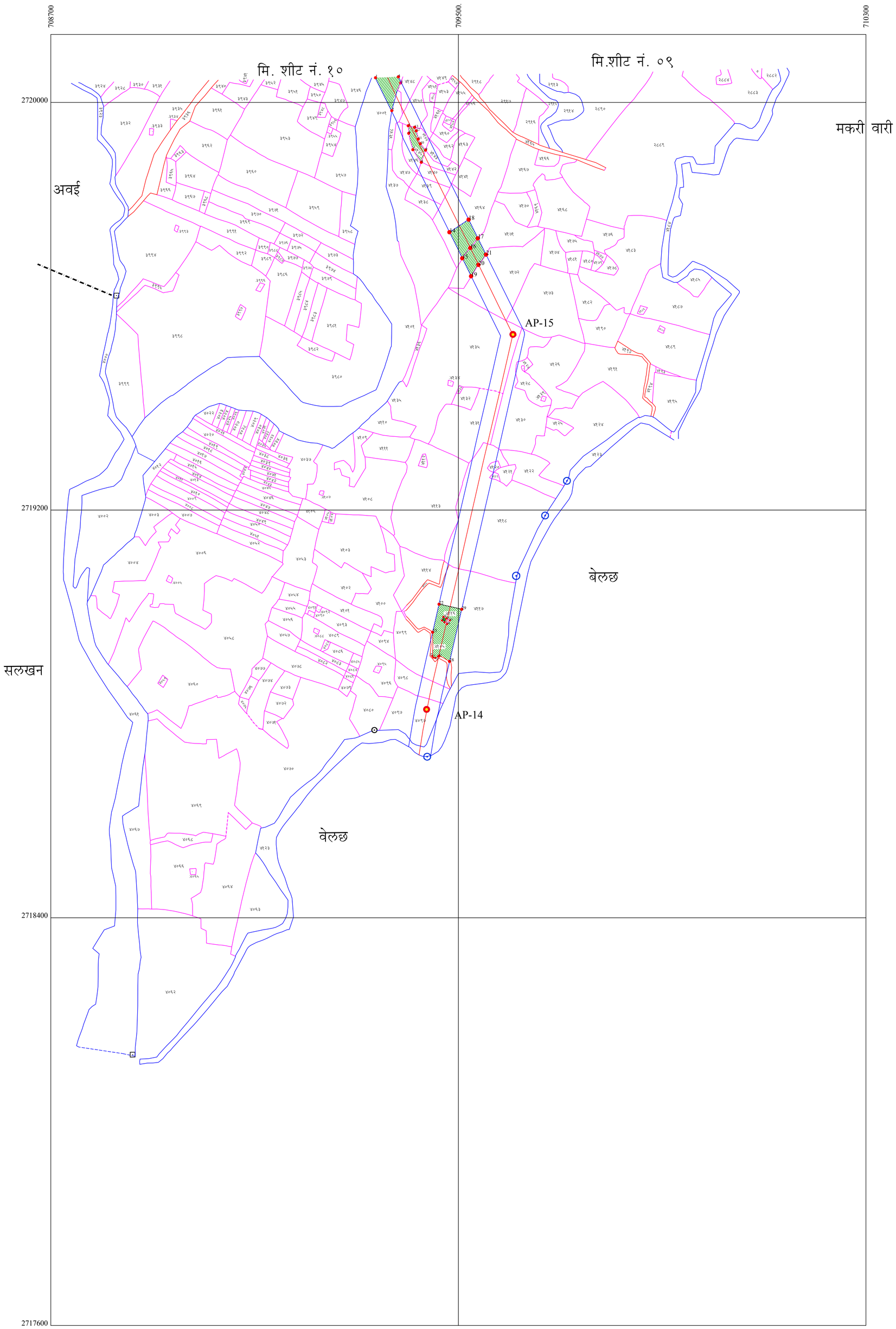

METERS

0 50 100 200 300 400

SCALE: 1:4000

Legend

- Georefrenced boundry points of forest land
- Tower Location
- Transmission line corridor
- Plot boundry
- Village boundry
- Notified Forest

Georefrenced Co-ordinates Points				
S. N.	LATITUDE	LONGITUDE	EASTING	NORTHING
1	24° 34' 48.814" N	83° 4' 2.029" E	709336.6680	2720039.4310
2	24° 34' 46.690" N	83° 4' 3.133" E	709368.7240	2719974.5230
3	24° 34' 47.657" N	83° 4' 3.344" E	709374.2130	2720004.3650
4	24° 34' 48.796" N	83° 4' 3.343" E	709373.6390	2720039.4310
5	24° 34' 46.003" N	83° 4' 4.280" E	709401.3080	2719953.8790
6	24° 34' 45.407" N	83° 4' 4.338" E	709403.2130	2719935.5700
7	24° 34' 44.444" N	83° 4' 4.597" E	709410.9390	2719906.0420
8	24° 34' 43.690" N	83° 4' 5.175" E	709427.5550	2719883.0770
9	24° 34' 44.425" N	83° 4' 5.480" E	709435.8100	2719905.8310
10	24° 34' 44.943" N	83° 4' 5.064" E	709423.8510	2719921.6000
11	24° 34' 45.385" N	83° 4' 4.955" E	709420.5700	2719935.1470
12	24° 34' 45.693" N	83° 4' 4.858" E	709417.7120	2719944.5660
13	24° 34' 45.908" N	83° 4' 4.711" E	709413.4790	2719951.1280
14	24° 34' 39.258" N	83° 4' 6.996" E	709480.8500	2719747.4900
15	24° 34' 37.469" N	83° 4' 7.926" E	709507.8460	2719692.8280
16	24° 34' 37.924" N	83° 4' 8.251" E	709516.7730	2719706.9700
17	24° 34' 38.757" N	83° 4' 9.067" E	709539.3440	2719732.9320
18	24° 34' 40.298" N	83° 4' 8.266" E	709516.0830	2719780.0300
19	24° 34' 36.336" N	83° 4' 8.515" E	709524.9410	2719658.2130
20	24° 34' 37.149" N	83° 4' 9.088" E	709540.6910	2719683.4740
21	24° 34' 37.720" N	83° 4' 9.606" E	709554.9790	2719701.2730
22	24° 34' 15.282" N	83° 4' 5.708" E	709455.6770	2719009.2190
23	24° 34' 13.773" N	83° 4' 5.288" E	709444.5480	2718962.6020
24	24° 34' 12.225" N	83° 4' 5.266" E	709444.6580	2718914.9510
25	24° 34' 12.179" N	83° 4' 5.310" E	709445.9280	2718913.5750
26	24° 34' 12.160" N	83° 4' 5.457" E	709450.0550	2718913.0460
27	24° 34' 12.260" N	83° 4' 5.680" E	709456.2990	2718916.2210
28	24° 34' 11.898" N	83° 4' 6.452" E	709478.1840	2718905.3990
29	24° 34' 14.905" N	83° 4' 7.290" E	709500.3560	2718998.2700
30	24° 34' 14.740" N	83° 4' 6.064" E	709465.9520	2718992.6980
31	24° 34' 14.534" N	83° 4' 5.940" E	709462.5430	2718986.2820
32	24° 34' 14.392" N	83° 4' 6.123" E	709467.7700	2718981.9980
33	24° 34' 14.618" N	83° 4' 6.289" E	709472.3210	2718989.0330
34	24° 34' 14.274" N	83° 4' 6.327" E	709473.5500	2718978.4510
35	24° 34' 14.522" N	83° 4' 6.500" E	709478.3130	2718986.1770

Forest area for diversion = 1.066 ha .

Prepared For

Obra C Badaun Transmission Limited

Project Name

400 KV D/C Jaunpur-Obra Transmission Line

Obra C Badaun Transmission Ltd. Bareilly

मशहूर नाम बलुई चादर नं. ०१

शीट नं. ०१

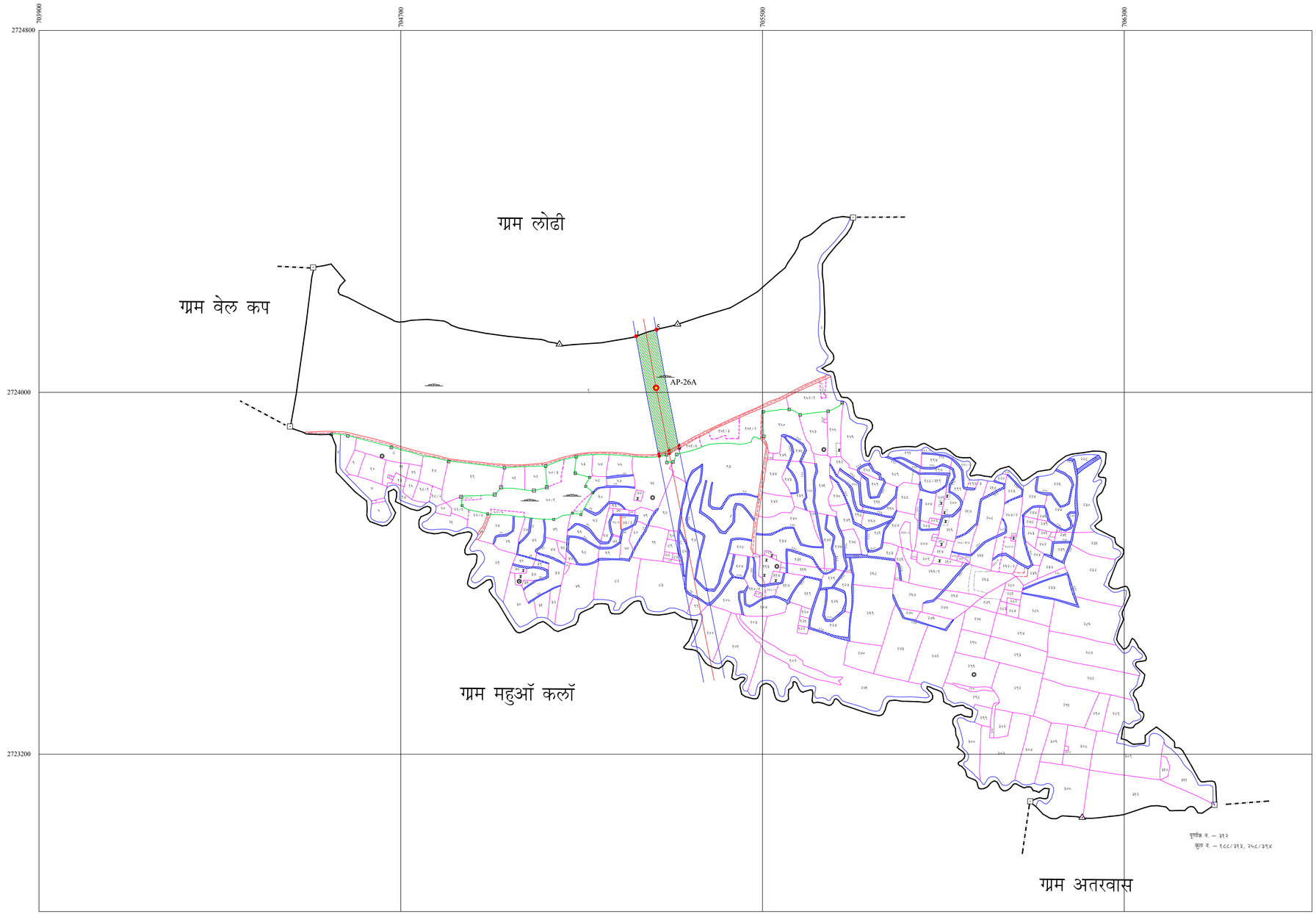

METERS

0 50 100 200 300 400

SCALE: 1:4000

Legend

- Georefrenced boundry points of forest land
- Tower Location
- Transmission line corridor
- Plot boundry
- Village boundry
- Notified Forest

Georefrenced Co-ordinates Points

S. N.	LATITUDE	LONGITUDE	EASTING	NORTHING
1	24° 37' 3.710" N	83° 1' 37.857" E	705218.9720	2724129.7070
2	24° 36' 55.070" N	83° 1' 39.536" E	705270.1350	2723864.5700
3	24° 36' 55.288" N	83° 1' 40.287" E	705291.1560	2723871.5810
4	24° 36' 55.664" N	83° 1' 41.080" E	705313.2720	2723883.4680
5	24° 37' 4.233" N	83° 1' 39.418" E	705262.6530	2724146.4400
6	24° 36' 54.883" N	83° 1' 39.574" E	705271.2830	2723858.8120
7	24° 36' 55.064" N	83° 1' 40.381" E	705293.9010	2723864.7190
8	24° 36' 55.460" N	83° 1' 41.120" E	705314.5160	2723877.2280

Forest Area For Diversion = 1.273 Ha .

Prepared For

Obra C Badaun Transmission Limited

Project Name

400 KV D/C Jaunpur-Obra Transmission Line

मशहूर नाम –लोढी चादर नं. ००
शीट नं. ००

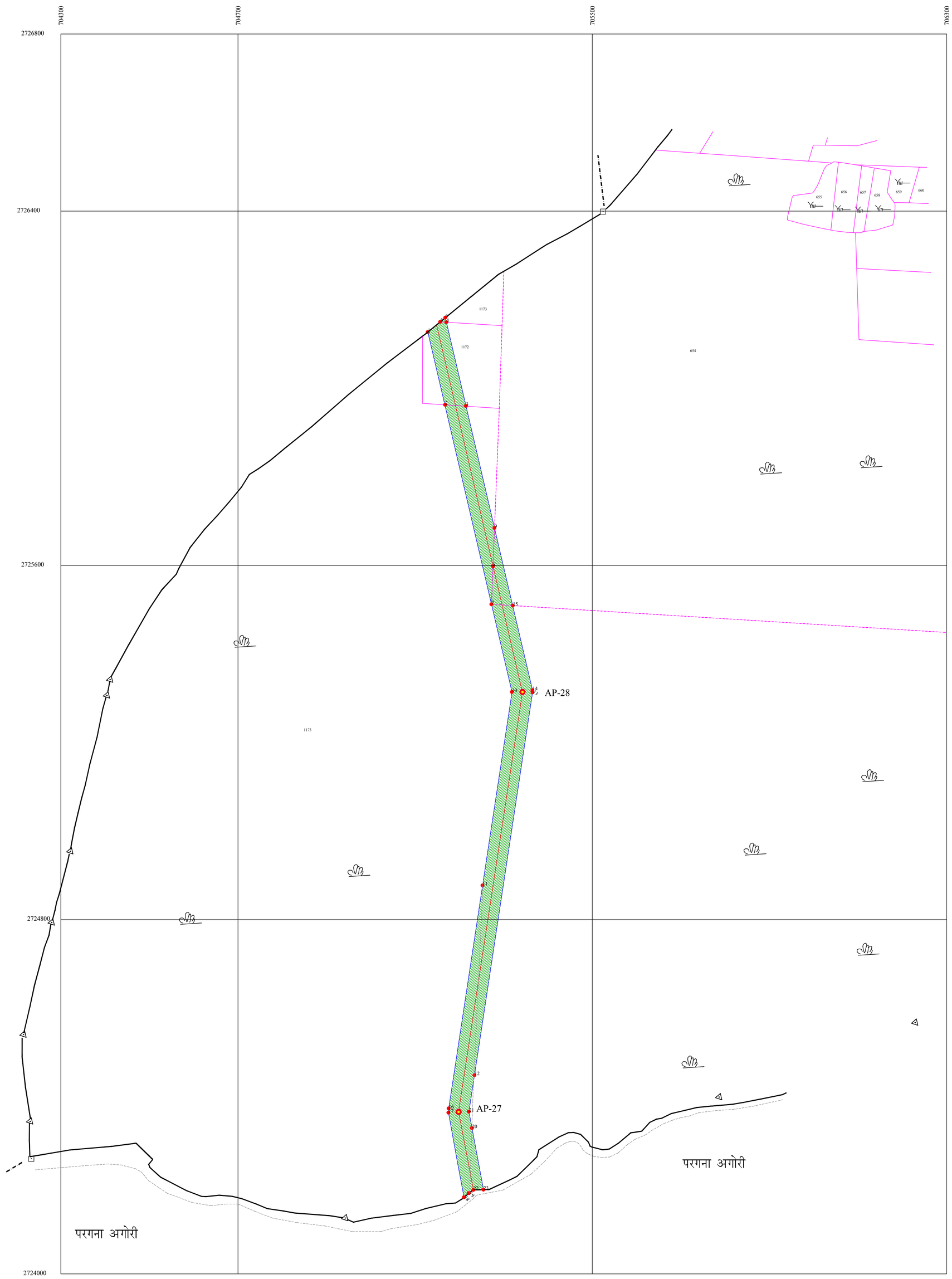

METERS
0 50 100 200 300 400

SCALE: 1:4000

Legend

- Georefrenced boundry points of forest land
- Tower Location
- Transmission line corridor
- Plot boundry
- Village boundry
- Notified Forest

Georefrenced Co-ordinates Points				
S. N.	LATITUDE	LONGITUDE	EASTING	NORTHING
1	24° 38' 8.653" N	83° 1' 35.691" E	705128.5850	2726127.0380
2	24° 38' 3.274" N	83° 1' 36.975" E	705167.1450	2725962.0590
3	24° 38' 3.144" N	83° 1' 38.680" E	705215.1540	2725958.7670
4	24° 38' 9.336" N	83° 1' 37.202" E	705170.7630	2726148.6950
5	24° 38' 9.355" N	83° 1' 36.631" E	705154.6980	2726149.0480
6	24° 38' 9.715" N	83° 1' 37.111" E	705168.0500	2726160.3010
7	24° 37' 47.448" N	83° 1' 40.753" E	705280.5870	2725476.6990
8	24° 37' 48.725" N	83° 1' 40.825" E	705282.0180	2725516.0150
9	24° 37' 53.207" N	83° 1' 41.052" E	705286.3830	2725654.0140
10	24° 37' 42.146" N	83° 1' 42.019" E	705318.5950	2725314.0800
11	24° 37' 24.152" N	83° 1' 38.725" E	705234.1070	2724759.0410
12	24° 37' 14.196" N	83° 1' 38.560" E	705233.9980	2724452.6480
13	24° 37' 42.136" N	83° 1' 43.669" E	705364.9930	2725314.4440
14	24° 37' 42.324" N	83° 1' 43.650" E	705364.3960	2725320.2350
15	24° 37' 48.603" N	83° 1' 42.152" E	705319.3900	2725512.7950
16	24° 37' 11.619" N	83° 1' 36.430" E	705175.2620	2724372.4610
17	24° 37' 11.373" N	83° 1' 36.430" E	705175.3670	2724364.9070
18	24° 37' 4.307" N	83° 1' 37.746" E	705215.5730	2724148.0410
19	24° 37' 4.416" N	83° 1' 38.150" E	705226.8890	2724151.5630
20	24° 37' 9.723" N	83° 1' 38.396" E	705231.4140	2724314.9420
21	24° 37' 11.496" N	83° 1' 38.066" E	705221.3220	2724369.3760
22	24° 37' 4.562" N	83° 1' 38.690" E	705242.0080	2724156.2690
23	24° 37' 4.797" N	83° 1' 39.313" E	705259.4420	2724163.7590

Forest area for diversion = 9.315 ha .

Prepared For

Obra C Badaun Transmission Limited

Project Name

400 KV D/C Jaunpur-Obra Transmission Line

मशहूर नाम बघुवारी चादर नं. ०१,०२
शीट नं. ०१,०२

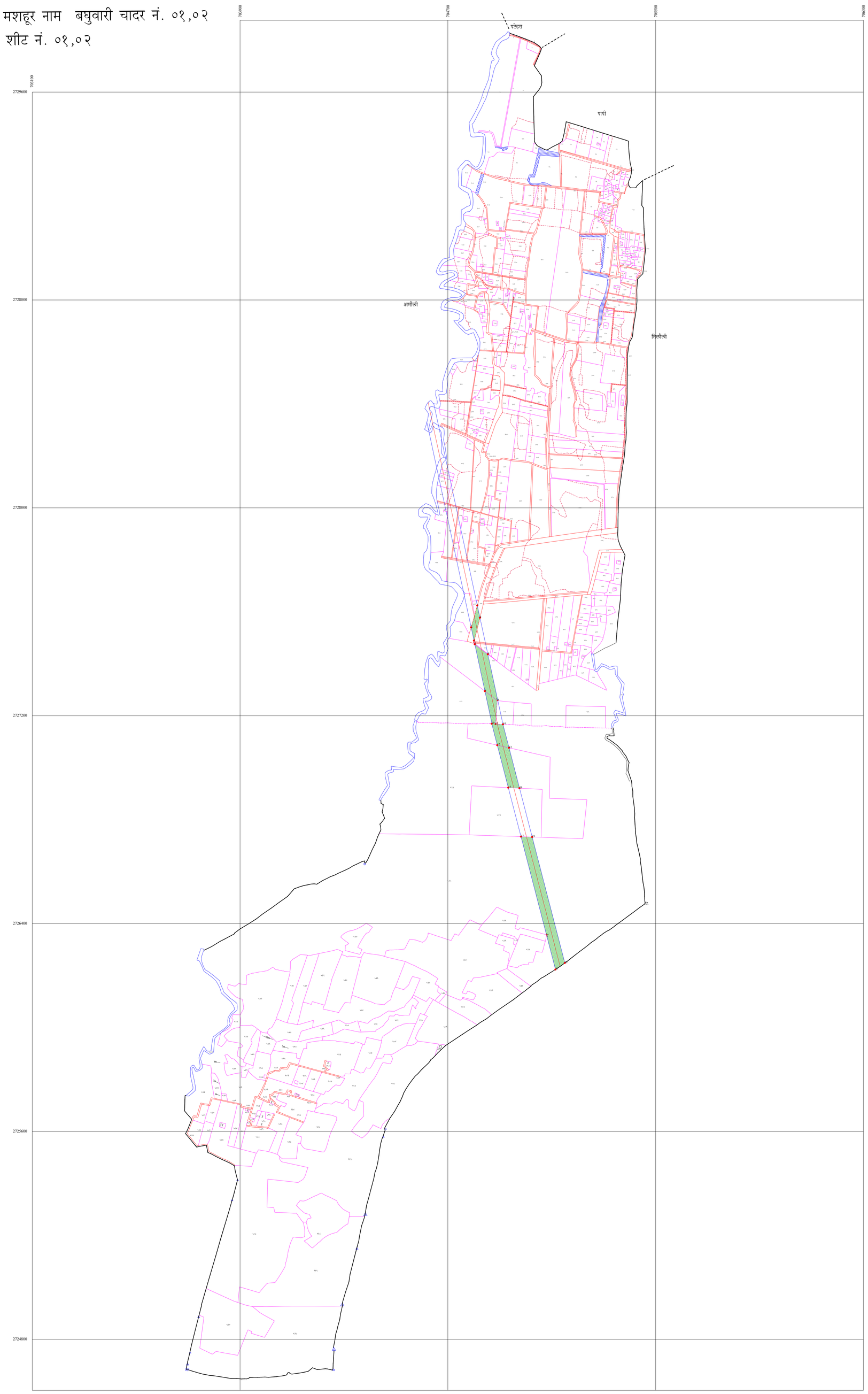

METERS
0 50 100 200 300 400
SCALE: 1:4000

Legend

- Georefrenced boundry points of forest land
- Tower Location
- Transmission line corridor
- Plot boundry
- Village boundry
- Notified Forest

Georefrenced Co-ordinates Points				
S. N.	LATITUDE	LONGITUDE	EASTING	NORTHING
1	24° 38' 57.464" N	83° 1' 25.710" E	704825.7610	2727624.7850
2	24° 38' 54.821" N	83° 1' 24.668" E	704797.6340	2727543.0110
3	24° 38' 53.024" N	83° 1' 25.096" E	704810.5100	2727487.9220
4	24° 38' 55.953" N	83° 1' 26.071" E	704836.5980	2727578.4190
5	24° 38' 52.654" N	83° 1' 25.185" E	704813.1620	2727476.5730
6	24° 38' 46.846" N	83° 1' 26.572" E	704854.8000	2727298.4250
7	24° 38' 45.628" N	83° 1' 28.436" E	704907.7850	2727261.7100
8	24° 38' 45.623" N	83° 1' 28.538" E	704910.6470	2727261.6010
9	24° 38' 51.385" N	83° 1' 27.162" E	704869.3370	2727438.3460
10	24° 38' 42.753" N	83° 1' 27.549" E	704884.1370	2727172.9100
11	24° 38' 42.735" N	83° 1' 28.136" E	704900.6460	2727172.5920
12	24° 38' 39.805" N	83° 1' 28.253" E	704905.2690	2727082.4930
13	24° 38' 39.340" N	83° 1' 30.038" E	704955.6860	2727068.9020
14	24° 38' 42.701" N	83° 1' 29.236" E	704931.5900	2727171.9970
15	24° 38' 33.498" N	83° 1' 29.759" E	704950.4830	2726889.0460
16	24° 38' 33.383" N	83° 1' 31.460" E	704998.3870	2726886.2040
17	24° 38' 26.222" N	83° 1' 31.496" E	705002.6420	2726665.8830
18	24° 38' 11.655" N	83° 1' 34.974" E	705107.0640	2726219.1150
19	24° 38' 11.638" N	83° 1' 35.032" E	705108.6960	2726218.6280
20	24° 38' 11.519" N	83° 1' 35.007" E	705108.0360	2726214.9560
21	24° 38' 8.653" N	83° 1' 35.691" E	705128.5850	2726127.0380
22	24° 38' 9.715" N	83° 1' 37.111" E	705168.0500	2726160.3010
23	24° 38' 26.129" N	83° 1' 33.193" E	705050.3890	2726663.7160

Forest area for diversion = 5.248 ha .

Prepared For

Obra C Badaun Transmission Limited

Project Name

400 KV D/C Jaunpur-Obra Transmission Line