

FORM-I

(for linear projects)

Government of Uttar Pradesh

Officer of the District Collector Sonebhadra

No- 1052-6/अ०अ०/स०सि०अ०प्र०/सि०सि०/एल-4

Dated- 4/4/16

To WHOMSOEVER IT MAY CONCERN

In compliance of the Ministry of Environment and Forests (MoEF), Government of India's Letter 11-/98-FC(pt) dated 3rd August 2009 wherein the MoEF issued guidelines on submission of evidences for having initiated and completed the process of settlement of rights under the Scheduled Tribes and Other Traditional Forest Dwellers (Recognition of Forest Rights) Act, 2006 ('FRA', for short) on the forest land proposed to be diverted for non-forest purposes read with MoEF's letter dated 5th February 2013 wherein MoEF issued certain relaxation in respect of linear projects, it is certified that 63.9334 hectares of forest land proposed to be diverted in favour of EXECUTIVE ENGINEER, KANHAR CONSTRUCTION DIVISION-I, PIPRI-SONEBHADRA for Kanhar Irrigation Project in Sonebhadra district falls within jurisdiction of Pakari, Humeldohar, Phoolwar, Jorukhar, Harpura, Goitha, Baghadoo, Nagwa, Dighul, Tedha, Japla, Doomardiha, Dumhan and Jharo-khurd Villages in Dudhi Tehsils and Bagesoti, Kachnarawa, Mitihiniya, Karail, Kishunpurwa, Kharaundhi, Piparkhand, Kudwa, Gidhiya, Rorwa, Bagiya and Naudiha Villages in Robertsganj Tehsil.

It is further certified that :

- (a) The complete process for identification and settlement of rights under the FRA has been carried out for the entire 63.9334 hectares of forest area proposed for diversion. A copy of records of all consultations and meetings of the Forest Rights Committee (s), Gram Sabha (s), Sub-Divisional Level Committees(s) and the District Level Committee are enclosed as annexure.....E.....to annexure.....I.....
- (b) The diversion of forest land for facilities managed by the Government as required under Section 3(2) of the FRA have been completed and the Gram Sabhas have given their consent to it,
- (c) The proposals does not involve recognized rights of Primitive Tribal Groups and Pre-agricultural communities.

Encl :- As above.



Signature

(Handwritten Signature)
 (Chandra Bhushan Singh)
 District Collector Sonebhadra

35

Annexure-11

FORM-I

(for linear projects)

Government of Uttar Pradesh

Officer of the District Collector Sonebhadra

No- 14 96 - A / 340340 / 4064025090 / 690 270 / 27-4 Dated- 28.12.2014

To WHOMSOEVER IT MAY CONCERN

In compliance of the Ministry of Environment and Forests (MoEF), Government of India's Letter 11-/98-FC(pt) dated 3rd August 2009 wherein the MoEF issued guidelines on submission of evidences for having initiated and completed the process of settlement of rights under the Scheduled Tribes and Other Traditional Forest Dwellers (Recognition of Forest Rights) Act, 2006 ('FRA', for short) on the forest land proposed to be diverted for non-forest purposes read with MoEF's letter dated 5th February 2013 wherein MoEF issued certain relaxation in respect of linear projects, it is certified that 62.7805 hectare of forest land proposed to be diverted in favour of EXECUTIVE ENGINEER, KANHAR CONSTRUCTION DIVISION-I, PIPRI-SONEBHADRA for Irrigation Project (Kanhar Irrigation Project) in Sonebhadra district falls within Jurisdiction of BAGHADU, RANNU, MAHUARIYA BLOCK, JAPLA, DUMARDIHA, DUMHAAN BEEDAR, GOITHA, CHHATTARPUR, DHORPA, HUMELDOHAR, BOM, JAM-PANI, JATAJUA, BHAGIYA-BLOCK, WINDHAMGANJ AND HARNAKACHHAR-BLOCK village (s) in Dudhhi tehsil.

It is further certified that :

- (a) The complete process for identification and settlement of rights under the FRA has been carried out for the entire 62.7805 hectares of forest area proposed for diversion. A copy of records of all consultations and meetings of the Forest Rights Committee (s), Gram Sabha(s), Sub-Division Level Committee (s) and the District Level Committee are enclosed as annexure.....^{'C'}..... to.....^{'F'}..... annexure.....^{'F'}.....
- (b) The diversion of forest land for facilities managed by the Government as required under Section 3(2) of the FRA have been completed and the Gram Sabhas have given their consent to it,
- (c) The proposals does not involve recognized rights of Primitive Tribal Groups and Pre-agricultural communities.



(Dinesh Kumar Singh)

District Collector Sonebhadra

सोनभद्रा

34

54

Annexure-11

FORM-I

(for linear projects)

Government of Uttar Pradesh

Officer of the District Collector Sonebhadra

No- 1496-B / अ० अ० / क० वि० र० प्र० / दि० सो० / एल-4

Dated- 28.12.2014

To WHOMSOEVER IT MAY CONCERN

In compliance of the Ministry of Environment and Forests (MoEF), Government of India's Letter 11-/98-FC(pt) dated 3rd August 2009 wherein the MoEF issued guidelines on submission of evidences for having initiated and completed the process of settlement of rights under the Scheduled Tribes and Other Traditional Forest Dwellers (Recognition of Forest Rights) Act, 2006 ('FRA', for short) on the forest land proposed to be diverted for non-forest purposes read with MoEF's letter dated 5th February 2013 wherein MoEF issued certain relaxation in respect of linear projects, it is certified that 0.4498 hectares of forest land proposed to be diverted in favour of EXECUTIVE ENGINEER KANHAR CONSTRUCTION DIVISION-I PIPRI SONEBHADRA for Kanhar Irrigation Project in Sonebhadra district falls within jurisdiction of Kudwa Villages (s) in Robertsganj Tehsils.

It is further certified that :

- (a) The complete process for identification and settlement of rights under the FRA has been carried out for the entire 0.4498 hectares of forest area proposed for diversion. A copy of records of all consultations and meetings of the Forest Rights Committee (s), Gram Sabha(s), Sub-Division Level Committee(s) and the District Level Committee are enclosed as annexure..... 'E' to 'H' annexure.....
- (b) The diversion of forest land for facilities managed by the Government as required under Section 3(2) of the FRA have been completed and the Gram Sabhas have given their consent to it,
- (c) The proposals does not involve recognized rights of Primitive Tribal Groups and Pre-agricultural communities.

Encl :- As above.

 Signature



(Full name and official seal of the District Collector)


जिलाधिकारी
सोनभद्र



वन अधिकार अधिनियम-2006 (Settlement of Rights under the Scheduled Tribes and other Traditional Forest Dwellers) के अन्तर्गत गठित जिलास्तरीय समिति का कार्यवृत्ति


आज दिनांक 04/04/2016 को वनाधिकार अधिनियम-2006 के अन्तर्गत समिति की बैठक आहूत की गयी। उक्त बैठक में कनहर सिंचाई परियोजना की मुख्य नहरें-दायीं कनहर नहर (लम्बाई 31.50 कि०मी०) एवं बायीं कनहर नहर (लम्बाई 25.60 कि०मी०) के समस्त राजवाहों एवं अल्पिकाओं तथा बायीं व दायीं पाण्डु बेसिन नहर के समस्त नहर प्रणालियों के निर्माण हेतु रेनुकूट वन प्रभाग के अन्तर्गत प्रभावित होने वाली 40.8945 हे० वन भूमि एवं ओबरा वन प्रभाग के 23.0389 हे० वन भूमि पर वन अधिकार अधिनियम-2006 (Settlement of Rights under the Scheduled Tribes and other Traditional Forest Dwellers) के प्राविधानों के अन्तर्गत चर्चा की गयी तथा समिति सर्वसम्मति से इस निर्णय पर पहुंची कि वनाधिकार अधिनियम-2006 के प्राविधानों के अन्तर्गत प्रभावित होने वाले वन भूमि को कनहर सिंचाई परियोजना के हस्तान्तरण से कोई भी व्यक्ति प्रभावित नहीं है। दुद्धी एवं राबर्ट्सगंज तहसील के अन्तर्गत प्रभावित होने वाले 63.9334 हेक्टेयर वन भूमि को कनहर सिंचाई परियोजना, सिंचाई विभाग, उत्तर प्रदेश की मुख्य नहरों एवं इसकी समस्त नहर प्रणालियों के निर्माण हेतु हस्तान्तरित किये जाने में समिति को कोई आपत्ति नहीं है।

अतः समिति द्वारा उक्त वन भूमि के हस्तान्तरण हेतु सहमति व्यक्त की जाती है।


जिला समाज कल्याण अधिकारी
सोनभद्र



प्रभागीय वनाधिकारी
रेनुकूट वन प्रभाग
रेनुकूट-सोनभद्र
(नाम एवं मुहर सहित हस्ताक्षर)


जिलाधिकारी
सोनभद्र
(नाम एवं मुहर सहित हस्ताक्षर)



जिला पंचायत सदस्य
(नाम एवं मुहर सहित हस्ताक्षर)

जिला पंचायत सदस्य
(नाम एवं मुहर सहित हस्ताक्षर)


जिला पंचायत क्षेत्र-घघरी-29
काजलपेड़ी
जिला पं. सदस्य
जिला-सोनभद्र (उ०प्र०)
(नाम एवं मुहर सहित हस्ताक्षर)

वन अधिकार अधिनियम-2006 (Settlement of rights under the Scheduled Tribes and other Traditional Forest Dwellers) के अन्तर्गत गठित जिलास्तरीय समिति का कार्यवृत्ति

आज दिनांक 27.02.2015 को वनाधिकार अधिनियम-2006 के अन्तर्गत समिति की बैठक आहूत की गयी। उक्त बैठक में कनहर सिंचाई परियोजना की मुख्य नहरें-दॉयी कनहर नहर कि०मी० 0.000 से 31.500 एवं बॉयी कनहर नहर के कि०मी० 0.000 से 25.600 के मध्य 63.2303 हे० वन भूमि पर वन अधिकार अधिनियम-2006 (Settlement of rights under the Scheduled Tribes and other Traditional Forest Dwellers) के प्राविधानों के अन्तर्गत चर्चा की गयी तथा समिति सर्वसम्मति से इस निर्णय पर पहुंची कि वनाधिकार अधिनियम-2006 के प्राविधानों के अन्तर्गत कोई भी व्यक्ति प्रभावित नहीं है तथा तहसील-दुदही तथा रावट्सगंज के अन्तर्गत 63.2303 हे० वन भूमि को कनहर सिंचाई परियोजना, सिंचाई विभाग, उत्तर प्रदेश की मुख्य नहरों के निर्माण हेतु हस्तान्तरित किये जाने में समिति को कोई आपत्ति नहीं है।

अतः समिति द्वारा उक्त वन भूमि हस्तान्तरण हेतु सहमति व्यक्त की जाती है।

जिला समाज कल्याण अधिकारी
सोनभद्र
(नाम एवं मुहर सहित हस्ताक्षर)

जिलाधिकारी
सोनभद्र
(नाम एवं मुहर सहित हस्ताक्षर)

जिलाधिकारी
सोनभद्र
(नाम एवं मुहर सहित हस्ताक्षर)

जिला पंचायत सदस्य
(नाम एवं मुहर सहित हस्ताक्षर)

अद्वैत कुमार मोहिया
जिला पंचायत सदस्य
(नाम एवं मुहर सहित हस्ताक्षर)

जिला पंचायत सदस्य
(नाम एवं मुहर सहित हस्ताक्षर)

मोतीलाल पाण्डेय
जिला पंचायत सदस्य
(नाम एवं मुहर सहित हस्ताक्षर)