

17X

FORM -I
(For Linear Projects)

GOVERNMENT OF TELANGANA

Rc No:

Dt: 09/02/2021



TO WHOM SO EVER IT MAY CONCERN

In compliance of the Ministry of Environment and Forests (MoEF), Government of India's letter No: 11-9/98-FC(Pt.) dated 3rd August, 2009 wherein the MoEF issued Guidelines on submission of evidence for having initiated and completed the process of settlement of rights under the Scheduled Tribes and other Traditional Forest Dwellers (Recognition of Forest Right) Act, 2006 (FRA, for short) on the forest land proposed to be diverted for non-forest purposes read with MoEF's letter dated 5th February 2013 wherein MoEF issued certain relaxation in respect of linear projects, it is certified that **4.8470 Hectares** of forest land proposed to be diverted in favour of District Panchayat Raj Engineer, Panchayat Raj Engineering Department, Adilabad division, Adilabad district for Construction of Road from "**MRL-02 - PWD Road at Mediguda to Maregoan via Kothapally-G, Kunikasa, Paraswada-B of Gadiguda Mandal of Adilabad District.**" of Adilabad district.

It is further certified that:

- a) The complete process for identification and settlement of rights under the FRA has been carried out for the entire **4.8470 Hectares** of forest area proposed for diversion. A copy of records of all consultations and meeting of the Forest area proposed for diversion. A copy of records of all consultations and meeting of the Forest Rights Committee(s), Grama Sabha(s), Sub-division Level Committee(s) and District Level Committee(s) are enclosed.
- b) The diversion of forest land for facilities managed by the Government as required under section 3(2) of the FRA have been completed and the Grama Sabha have given their consent to it.
- c) The proposal does not involve recognized rights of Primitive Tribal Groups and Pre-agricultural communities.

Encl: as above


SIKTA PATNAIK I.A.S.,
Collector & District Magistrate,
Adilabad


127

Minutes of District Level Committee Meeting held on 09/02/2021 under RoFR in the Chamber of District Collector, Adilabad in connection with Diversion of Forest Land Providing Road under Pradhan Manthri Gram Sadak Yojana Project.

Rc No:

Dt: 09/02/2021

Present : SIKTHA PATNAIK, I.A.S

The following members have attended the meeting.

| Sl. No. | Name | Designation |
|---------|----------------|-------------------------------------|
| 1 | BHAVESH MISRA | Project Officer, ITDA Utnoor |
| 2 | CHANDRA SEKHAR | Divisional Forest Officer, Adilabad |
| 3 | JADI RAJESWAR | Revenue Divisional Officer, Utnoor |


At the outset, the District Collector & Chairma, Adilabad asked the members how much forest land being diverted in Adilabad Forest divisions for construction of Road from PWD Road to Ganeshpur of Gadiguda Mandal in Compartment Nos: 539, Bheempur forest block, Narnoor Beat, Utnoor Range. The members and District Panchayat Raj Engineer, PR division, Adilabad have explained details as stated below.

| Sl. No. | Name of the mandals | Name of the Forest Division | Type of the work | Length of the Road in Mts | Width of the road in Mts | Area required in Hectares |
|---------------------------------|---------------------|-----------------------------|----------------------|---------------------------|--------------------------|---------------------------|
| 1 | GADIGUDA | ADILABAD | CONSTRUCTION OF ROAD | 8429.8 | 6.0 | 4.8470 |
| Total Area Required in Hectares | | | | | | 4.8470 |


It is noticed that, the Villagers of Kunikasa G.P having habitations of Kunikasa SC Guda, Kunikasa Kolamguda and Paraswada B G.P having habitations of Paraswada B and Paraswada-BT, Mahagoam SC Guda of Gadiguda mandal of Adilabad Forest Division have given consent for diversion of forest land totaling of 4.8470 Hectares, duly conducting the Grama Sabha in the respected villages. Similarly, Concerned Divisional Level Committees of RoFR have also resolved accordingly.

On the strength of the resolutions of Sub-divisional Level Committees, the District Level Committee unanimously resolved to divert 4.8470 Hactares of the Forest land as enlisted above of Adilabad District for Construction of Road of Panchayat Raj Engineering Department, Adilabad Division.

With the above resolutions of the meeting on this issue is concluded with the thanks of chair person.


SIKTA PATNAIK I.A.S.,
Collector & District Magistrate,
Adilabad

To
All the Concerned
Copy to Stock File


Forest Divisional Officer,
ADILABAD

139

**RESOLUTION OF THE DISTRICT LEVEL COMMITTEE OF RoFR ACT, 2006 UNDER THE
CHAIRMANSHIP OF DISTRICT COLLECTOR :: ADILABAD :: Dated: 09/02/2021**

**Chairman: SIKTA PATNAIK, I.A.S.,
District Collector, Adilabad**


The following members are present


| Sl. No. | Members | Name of the Officer |
|---------|-------------------------------------|---------------------|
| 1 | Project Officer, ITDA Utnoor | BHAVESH MISRA |
| 2 | Divisional Forest Officer, Adilabad | CHANDRA SEKHAR |
| 3 | Revenue Divisional Officer, Utnoor | JADI RAJESWAR |

The District Panchayat Raj Engineer, PR Division, Adilabad has requested the Project Officer, ITDA, Utnoor to issue certificate in Annexure-I (Form-1) for Linear Project as per MoEF's letter No: 11-9/98-FC(pt), dated:05-07-2013 in respect of proposals submitted for diversion of 4.8470 Ha of forest land lying in Adilabad district and Utnoor Range of Adilabad Division for Construction of **"MRL-02 - PWD Road at Mediguda to Maregoan via Kothapally-G, Kunikasa, Paraswada-B of Gadiguda Mandal of Adilabad District"** - in Compartment Nos: 553,554,550,556,557,563&564, MANIKGARH RESERVE FOREST beats of Punaguda,Kothapalli G,Kolama& Gadiguda and Utnoor Range" of Adilabad division in favour of District Panchayat Raj Engineer, PR Division, Adilabad.

Accordingly the KUNIKASA & PARASWADA-B Grampanchayat has convened the meeting of Gram Sabha under the Chairmanship of Serpanch along with Chairman, Forest Rights Committee and subsequently Sub-divisional Level Committee also conducted and unanimously passed resolution stating that there is no objection for diversion of proposed forest land in favour of District Panchayat Raj Engineer, PR Division, Adilabad as there is no Encroachments by the tribal people in the proposed forest land to be diverted and further resolved that there are no pending RoFR claims to be settled under the forest Rights Act.

Based on the resolution passed by the above mentioned Gram Panchayats, in Gram Sabha and SDLC Committee, the members of Divisional Level Committee, Adilabad have no objection regarding the diversion of forest land measuring as extent of 4.8470 Ha in Compartment Nos: 553,554,550,556,557,563&564, MANIKGARH RESERVE FOREST of Adilabad Division for Construction of Road from "MRL-02 - PWD Road at Mediguda to Maregoan via Kothapally-G, Kunikasa, Paraswada-B of Gadiguda Mandal" of Adilabad District under Pradhan Mantri Gram Sadak Yojana Project in favour of District Panchayat Raj Engineer, PR Division, Adilabad and issue of certificate in Form-1.



Chairman,
District Level Committee & District Collector,
Adilabad

Attested

**Forest Divisional Officer,
ADILABAD**

ATTENDANCE SHEET

District Level Committee Meeting Held on 09/02/2021 under RoFR in the Chamber of District Collector, Adilabad in connection with the Diversion of Forst Land for District Panchayat Raj Engineer, PR Division, Adilabad for Construction of Road from "MRL-02 - PWD Road at Mediguda to Maregoan via Kothapally-G, Kunikasa, Paraswada-B of Gadiguda Mandal" of Adilabad District " in Compartment Nos: 553,554,550,556,557,563&564, Manikgarh forest block, Punaguda,Kothapalli G,Kolama&Gadiguda Beats, Utnoor Range

| Sl. No. | Name of the Officer | Designation | Signature |
|---------|-----------------------|--------------------------|----------------------|
| 1. | SIKTA PATNAIK | COLLECTOR, ADILABAD. | <i>Sikta Patnaik</i> |
| 2. | Bhavesh Mishra | Project Officer, ITDA | <i>Bhavesh</i> |
| 3. | V.Chander Sekhara Rao | Dist Forest Officer (AF) | <i>V. Chander</i> |
| | | | |
| | | | |
| | | | |
| | | | |
| | | | |
| | | | |
| | | | |

Attested

Forest Divisional Officer,
ADILABAD

183

MINUTES OF THE SUB DIVISIONAL LEVEL COMMITTEE MEETING OF ROFR VILLAGES OF UTNOOR
DIVISION

(Recognition of Forest Right Act. 2006)

No. G/ 1132/2020

Dated: 08-01-2021

The Following are Present ::

- | | | |
|------------------------------|------------------------------------|----------|
| 1) Sri. J. Rajeshwar , | Revenue Divisional Officer Utnoor. | Chairman |
| 2) Smt. Sandhya Rani | DD (TW . ITDA). Utnoor | Convener |
| 3) Sri. V. Chandrashekar Rao | Forest Divisional Officer, Utnoor | Member |

Non- Official Members



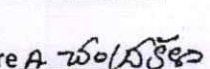
- | | |
|---|--------|
| 1) Sri . Pandra JaivanthRao (ST) MPP Utnoor | Member |
| 2) Smt Kanaka Mothubai (ST) MPP Narnoor | Member |
| 3) Smt Ade Chandrakala (ST) MPP Gadiguda | Member |


In the meeting, the proposals of SDLC, for recommending for allotment of forest land for the purpose of PWD Road with 8.45KM from Mediguda to Maregaon via Kothapally-G, Kunikasa, Paraswada-B of Gadiguda Mandal as per Section 3(1) of Forest Rights Act.


| Sl. No. | Mandal Name | Panchayat Name | Range | Section | Beat | Block | Compartment No. | Length In KMs |
|---------|-------------|------------------------|--------|----------|---|-----------|------------------------------------|---------------|
| 1 | Gadiguda | Kunikasa & Paraswada-B | Utnoor | Gadiguda | Punaguda, Kothapalli G, Kolama & Gadiguda | Manikgarh | 553, 554, 550, 556, 557, 563 & 564 | 8.45 Km |


Under section 3(1) of the S.Ts & OTFDs (Recognition of Forest Rights) Act 2006 (2 of 2007) as per the recognition of the community rights the resolutions passed by the concerned G.P. and which are submitted by the Dy Executive Engineer, PR Sub-Division Utnoor have been reviewed by the Sub Divisional Level Forest Committee, Utnoor and also recommended to permit the user agencies to utilize the above land for the PWD Road with 8.45KM from Mediguda to Maregaon via Kothapally-G, Kunikasa, Paraswada-B of Gadiguda Mandal as per Section 3(1) of Forest Rights Act.

Non- Official Members Signatures

- | | |
|--|---|
| 1) Sri . Pandra JaivanthRao (ST) MPP Utnoor Member Signature |  |
| 2) Smt Kanaka Mothubai (ST) MPP Narnoor Member Signature |  |
| 3) Smt Ade Chandrakala (ST) MPP Gadiguda Member Signature |  |


Member
Forest Divisional Officer
Utnoor Adilabad


Convener
DD (TW. ITDA)
Utnoor


Chairman
Sub- Divisional Level Committee
Revenue Divisional Officer
Utnoor

Submitted to the District Collector / Chairman, District Level Committee RO FR Act 2006.
Submitted to the Convener / Project Officer, ITDA Utnoor FOFR ACT 2006.
Copy to the D.F.O. Utnoor for information.
Copy to the DD.(TW. ITDA) . Utnoor for Information


Forest Divisional Officer,

ADILABAD

Scanned with CamScanner

195

**RESOLUTION OF THE SUB DIVISIONAL LEVEL COMMITTEE UNDER THE SCHEDULED TRIBES
AND OTHER THE SCHEDULED TRIBES AND OTHER TRADITIONAL FOREST DWELLERS
(RECOGNITION OF FOREST RIGHTS ACT-2006)**

No. G/1132/2020

Dated: 08-01-2021

Present :

- | | | |
|------------------------------|------------------------------------|----------|
| 1) Sri. J. Rajeshwar , | Revenue Divisional Officer Uttoor. | Chairman |
| 2) Smt. Sandhya Rani | DD (TW . ITDA). Uttoor | Convener |
| 3) Sri. V. Chandrashekar Rao | Forest Divisional Officer, Uttoor | Member |

Non- Official Members

- | | |
|---|--------|
| 1) Sri . Pandra JaivanthRao (ST) MPP Uttoor | Member |
| 2) Smt. Kanaka Mothubai (ST) MPP Narnoor | Member |
| 3) Smt. Ade Chandrakala (ST) MPP Gadiguda | Member |

RESOLUTION :

As per the schedule Tribes and other traditional forest dwellers (Recognition of Forest Rights) Act 2006 and as mentioned by section 6(3), the Sub Divisional Level Committee Scrutinized the resolution passed by the Grama Sabha, maps of the claims and veracity of claims for the rights for the Gram Panchayaths.


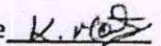
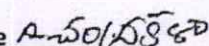
The District Panchayat Raj Engineer, PR Division, Adilabad has requested the Project Officer, ITDA, Uttoor to issue certificate in Annexure-I (Form-1) for Linear Project as per MoEF's letter No: 11-9/98-FC(pt), dated:05-07-2013 in respect of proposals submitted for diversion of 4.8470 Ha of forest land lying in Adilabad district and uttoor Range of Adilabad Division for Construction of Road from "MRL-02 - PWD Road at Mediguda to Maregoan via Kothapally-G, Kunikasa, Paraswada-B of Gadiguda Mandal of Adilabad District" in favour of District Panchayat Raj Engineer, PR Division, Adilabad. After thorough verification of all the evidences and the maps and verification reports of the Sub divisional Level Committee hereby forward the following claims along with draft record of forest Rights for consideration under District level committee.


Abstract of claims of (02) GPs of Gadiguda Mandal of Uttoor Division of District Level Committee for decision.


| Sl. No. | Mandal Name | Panchayat Name | Range | Section | Beat | Block | Compartment No. | Length in KMs |
|---------|-------------|------------------------|--------|----------|---|-----------|------------------------------------|---------------|
| 1 | Gadiguda | Kunikasa & Paraswada-B | Utnoor | Gadiguda | Punaguda, Kothapalli G, Kolama & Gadiguda | Manikgarh | 553, 554, 550, 556, 557, 563 & 564 | 8.45 Km |


Name and Designation of the Committee Member with signature ::

Non- Official Members

- | | | |
|--|------------------|---|
| 1) Sri. Pandra Jaivanth Rao (ST) MPP Uttoor Member | Signature |  |
| 2) Smt Kanaka Mothubai (ST) MPP Narnoor | Member Signature |  |
| 3) Smt Ade Chandrakala (ST) MPP Gadiguda | Member Signature |  |


Member
Forest Divisional Officer
Utnoor Adilabad


Convener
DD (TW. ITDA)
Utnoor


Chairman
Sub-Divisional Level Committee
Revenue Divisional Officer
Utnoor





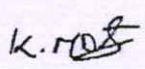

Submitted to the District Collector / Chairman, District Level Committee RO FR Act 2006.
Submitted to the Convener / Project Officer , ITDA Uttoor FOFR ACT 2006.
Copy to the D.F.O. Uttoor for information.
Copy to the DD.(TW. ITDA) Uttoor for Information


Attested Scanned with CamScanner

**Forest Divisional Officer,
ADILABAD**

187

SUB – DIVISIONAL LEVEL FOREST RIGHTS COMMITTEE MEETING HELD IN THE CHAMBER OF THE CHAIRMAN/RDO UTNOOR OF FOREST RIGHTS COMMITTEE IN WITH THE FOLLWING OFFICERS & NON- OFFICERS ARE PRESENT ON 08.01.2021.

| Sl. No | NAME OF THE OFFICER | NAME OF THE OFFICE | DESIGNATION | SIGNATURE |
|-----------------------|---------------------------|------------------------------------|-------------|---|
| OFFICERS | | | | |
| 1 | Sri. J. Rajeshwar | Revenue Divisional Officer Utnoor. | Chairman |  |
| 2 | Smt. Sandhyarani | DD (TW. ITDA). Utnoor | Convener |  |
| 3 | Sri. V. Chandrashekar Rao | Forest Divisional Officer, Utnoor | Member |  |
| NON – OFFICERS | | | | |
| Sl. No. | NAME | OFFICE NAME | DESIGNATION | |
| 1 | Sri . Pandra JaivanthRao | MPP Utnoor | Member |  |
| 2 | Smt Kanaka Mothubai | MPP Narnoor | Member |  |
| 3 | Smt Ade Chandrakala | MPP Gadiguda | Member |  |


Forest Divisional Officer,
ADILABAD

189

PROCEEDINGS OF THE FOREST REIGHTS COMMITTEE PARASWADA-B HABITATION
OF PARASWADA-B (G.P) OF GADIGUDA MANDAL.

Proc. No. _____

Date: 07/12/2020

Sub:- Grama Panchayath ~~PARASWADA-B~~ ^{KUNIKASA} OF GADIGUDA Mandal using of Forest Lands as Road since long time – Recommendation under Forest Rights Act – Reg.

Ref:- Resolution passed by the Grama Sabha, Dt. 05/11/2020.

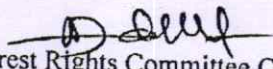
--:00000:--


ORDER:-

The Grama Sabha at ~~PARASWADA-B~~ ^{KUNIKASA} Village of ~~PARASWADA-B~~ ^{KUNIKASA} G.P has passed a resolution and identified 4.86 Hactres of Forest land for Construction of Road as per sec 3(1) of Forest Rights Act.

The Village Forest Rights Committee has inspected the site and verified the evidences submitted as per Forest Rights Act and found correct.

Hence, recommended for recognition of Forest Right under F.R.A as a community rights.



Forest Rights Committee Chairman &
Members.
Kunika G.P.


Forest Divisional Officer,
ADILABAD


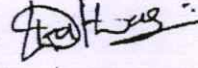

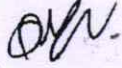





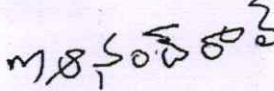


తేది: 07/12/2020

గ్రామ సభ తీర్మానం

గ్రామ సభ కుంజి కంప గ్రామము గురిగూడ మండలం నుండి ద్రవీకరించునదేమనగా కుంజి కంప గ్రామం ఆదివాసి గిరిజన గ్రామం పంచాయతీలో సర్వేనెంబర్..... లోగల అటవీ భూమి 4:86 నాంకర్డు నెంబర్ (4) లో స్థానిక కోసము గత (16) సం.,ల క్రితం నుండి వాడుకోవడం (553, 554, 550, 556, 557, 563, 564) జరుగుతున్నది. ఇప్పుడు దీనిని Road కోసం అటవీ హక్కుల చట్టం ప్రకారం హక్కు కలిపించుటకు గ్రామ సభ తీర్మానము చేయునైనది. మ్యాప్ జతచేయునైనది.

J. Sai Sanyal - 

ఫారెస్ట్ రైట్స్ కమిటీ చైర్మన్ పంచాయత్ సెక్రటరీ కమిటీ మెంబర్స్

1. కౌడపచెంగు (sarpanch) - 
2. K. Dattaram (U. sarpanch) - 
- 1.3. డి. K. Govind - 
2. 4. Kodapa Durgu - 
3. S. Ada mothubai - 
4. 6. Vedma Jangubai - 
5. 7. Tekam Rayu - 
6. 8. Jambale Rahul - 
9. Kodapa Bheem Rao - 
10. Vedma Bheem Rao - 
11. madavi Anand Rao - 
12. Kudre Datta - 

Attsted

Scanned with CamScanner

- 13, Jangle Madhav ~~gaur~~
- 14, Kodappa Raju ~~gaur~~
- 15, Bhoge Shivaji ~~gaur~~
- 16, Adde Dhondli ~~gaur~~
- 17, vedams chetty ~~gaur~~
- 18, Babasaheb ~~gaur~~
- 19, Nagari ~~gaur~~
- 20, Demu ~~gaur~~
- 21, ~~gaur~~ ~~gaur~~
- 22, ~~gaur~~ ~~gaur~~
- 23, ~~gaur~~ ~~gaur~~
- 24, Shreehari ~~gaur~~
- 25, Govind. ~~gaur~~

Forest Divisional Officer,
ADILABAD

కృత్యం (జి)

గ్రామ పంచాయతీ కార్యాలయము, మం..

గడిగూడ

జి..

ఆదిలాబాద్

తీర్మానములు

తేది: 05/11/2020

| క్రమ సంఖ్య | సభ్యుల పేర్లు | హాజీరా | హాజరు/గైర్హాజరు | విషయం | చర్చలు - తీర్మానములు |
|------------|-----------------------------|--------|-----------------|------------------------|--|
| 1.. | కోడవ జింగం (సర్పంచి) | | P | మొదట మరల పరిశీలించుటకు | <p>తేది 05/11/2020 రోజున ఉదయం 10:30 గంటలకు (నా) కోడవ జింగం సర్పంచ్ గారి అధ్యక్షతన గ్రామ పంచాయతీ కార్యాలయములో సమావేశమై ఈ దిగువ చూపిన అంశములపై ఆమోదించి చర్చించి వికల్పముగా తీర్మానించినది.</p> <p>కృత్యం గ్రామ పంచాయతీ అధికారి (గ్రామపంచాయతీ) ఎస్.సి గూడ మరియు గోండ్ గూడ లకు తారు రోడ్డు నిర్మాణం చేపండున మన గ్రామములో రోడ్డు నిర్మాణము కారకు మంజూరు చేయి - లని గ్రామస్థుల సభ్యులందరూ విశ్రాంతిగా తీర్మానించినది</p> <p><i>Panchayath Secretary</i> G.P KUNIKASA Mdt. Gadiguda, Dist. Adilabad</p> <p><i>Sarpanch</i> G.P. Kunikasa, Mdt. Gadiguda Dt. Adilabad</p> |
| 2.. | కల్వరె దత్తారాం (ఉపసర్పంచి) | | P | | |
| 3.. | కోడవ రాజు | | P | | |
| 4.. | జొంట్ల శేషారావు | | P | | |
| 5.. | వెడమ కౌశల్యబాయి | | P | | |
| 6.. | వెడమ లక్ష్మీబాయి | | P | | |
| 7.. | జొంట్ల శేషారావు | | P | | |

Attested

Udayasree , Wgl. Ph : 2427067

Forest Divisional Officer,
ADILABAD

Scanned with CamScanner

197

**PROCEEDINGS OF THE FOREST RIGHTS COMMITTEE_KUNIKASA HABITATION OF
KUNIKASA (G.P) OF GADIGUDA MANDAL.**

Proc. No. _____.

Date: 7-12-2020

Sub:- Grama Panchayath KUNIKASA OF GADIGUDA Mandal using of Forest Lands as Road since long time – Recommendation under Forest Rights Act – Reg.

Ref:- Resolution passed by the Grama Sabha, Dt. 4-11-2020

-::ooOoo::-

ORDER:-


The Grama Sabha at ^{PARASWADA B} ~~KUNIKASA~~ Village of ^{PARASWADA B} ~~KUNIKASA~~ G.P has passed a resolution and identified 4.86 Hactres of Forest land for Construction of Road as per sec 3(1) of Forest Rights Act.

The Village Forest Rights Committee has inspected the site and verified the evidences submitted as per Forest Rights Act and found correct.

Hence, recommended for recognition of Forest Right under F.R.A as a community rights.


Forest Rights Committee Chairman &
Members.

Paraswada B G.P.

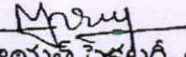
"Attested"

Forest Divisional Officer,
ADILABAD

తేది: 07/12/2020

గ్రామ సభ తీర్మానం


గ్రామ సభ డైరెక్ట్ వాడ్ 'జి' గ్రామము గండి సూడ మండలం నుండి ధ్రువీకరించునదేమనగా డైరెక్ట్ వాడ్ 'జి' గ్రామం ఆదివాసి గిరిజన గ్రామం పంచాయతీలో సర్వేనెంబర్..... లోగల అటవీ భూమి 4.86 హెక్టార్లు కంపార్ట్మెంట్ నెంబర్ (4) లో ^{రహదారి} ~~సామాన్య~~ కోసము గత () సం.,ల క్రితం నుండి వాడుకోవడం (553, 554, 550, 556, 557, 553, 564) జరుగుతున్నది. ఇప్పుడు దీనిని Road కోసం అటవీ హక్కుల చట్టం ప్రకారం హక్కు కలిపించుటకు గ్రామ సభ తీర్మానము చేయునైనది. మ్యాప్ జతచేయునైనది.

ఫారెస్ట్ రైట్స్ కమిటీ చైర్మన్


 J. Paraswada-B. Mdl. Gadiguda
 G.P. Paraswada-B. Mdl. Gadiguda
 Dist. Adilabad


కమిటీ మెంబర్స్

1. Sidam. Jangh. G.P. Sarpanch.


 Sarpanch
 G.P. Paraswada-B
 Mdl. Gadiguda, Dist. Adilabad

2. madavi Jaitly. Gram. Patel.

3. Kodaps. Sone Rao. Upa Sarpanch.


 Upa Sarpanch
 G.P. Paraswada-B
 Mdl. Gadiguda, Dist. Adilabad

4. Kodaps. yeshwanth. G.P. Kenobari.

K. Ch...

5. Kodape. Chinn

6. Altiram. Bheem



7. sidam. Bapuro

8. sidam. Jady

9. sidam. Mahesh

"Attested" Scanned with CamScanner

Forest Divisional Officer,
 ADILABAD

10 Kodaps. Bheenu - st. Ramu @ 5000

11 sidam. Dev Rao. Smt. Sagar. @ 5000

12 sidam. Lachu. S. Sagar - V. AS. president

13 madavi. Jaitly (P) @ 5000

14 sidam. paggy @ 5000

15, Kodaps. Kany

16, Kodaps. Ayyubai @ 5000

17, Tekam. Dhanny @ 5000

18, sidam. posiramu @ 5000

19. Kodaps. mengy @ 5000

20, Kodaps. Lachu @ 5000

21, sidam. Bheenu @ 5000

22. madavi Sone Rao @ 5000

23. sidam Raju @ 5000

24. sidam Lachu @ 5000

25. sidam Jangy @ 5000

26. sidam Dhanny @ 5000

27. madavi Ramu @ 5000

Attested

Forest Divisional Officer,
ADILABAD

తీర్మానములు

గ్రామం: Paraswada-౬



చుండలం: Gradiguda

જિલ્લો: Adilabad

[illegible]

"Attituded"

Forest Divisional Officer,
ADILABAD

Scanned with CamScanner