OPTION-II RS MAP (REVISED & PROPOSED DRAWING FOR APPROVAL)

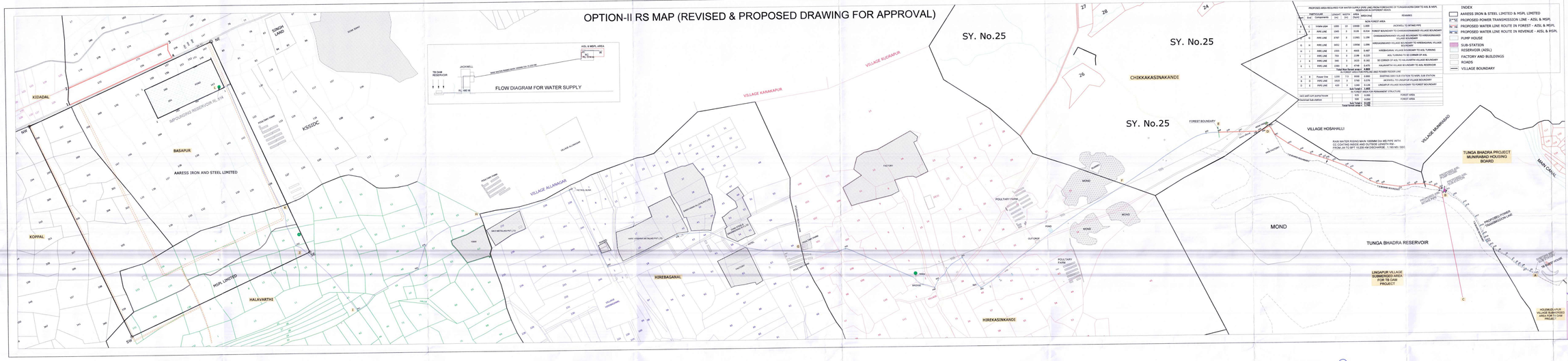

PROPOSED AREA REQUIRED FOR WATER SUPPLY PIPE LINE FROM FOREHOVED OF TUNGABHADRA DAM TO ASIL & MSPL RESERVOIR IN DIFFERENT WAYS

PARTICULAR		LENGHT	WIDTH	AREA	AREA (HA)	REMARKS
Part	Description	(M)	(M)	(SQM)		
					NON FOREST AREA	
A	C	Intake pipe	1000	10	10000	1.000	JACKWELL TO INTAKE PIPE
B	F	PIPE LINE	1000	3	3149	0.314	FOREST BOUNDARY TO CHANNAGANAMAND VILLAGE BOUNDARY
C	G	PIPE LINE	3767	3	11301	1.130	CHANNAGANAMAND VILLAGE BOUNDARY TO HIREBAGANAND VILLAGE BOUNDARY
D	H	PIPE LINE	3852	3	10556	1.056	HIREBAGANAND VILLAGE BOUNDARY TO HIREBAGANAL VILLAGE BOUNDARY
E	I	PIPE LINE	2203	3	6609	0.661	HIREBAGANAL VILLAGE BOUNDARY TO ASIL TURNING
F	J	PIPE LINE	755	3	2186	0.220	ASIL TURNING TO SE CORNER OF ASIL
I	A	PIPE LINE	500	3	1620	0.162	SE CORNER OF ASIL TO HALABARTHI VILLAGE BOUNDARY
K	L	PIPE LINE	1543	2	4749	0.475	HALABARTHI VILLAGE BOUNDARY TO ASIL RESERVOIR
		Total Run Rising Main				4.025
		IN FOREST AREA FOR PIPELINE AND PROPER FEEDER LINE				
A	B	Power line	500	5	2500	0.250	FOREST BOUNDARY TO INTAKE PUMP HOUSE SUB STATION
B	D	PIPE LINE	1500	3	4749	0.475	JACKWELL TO WINDFOR VILLAGE BOUNDARY
D	E	PIPE LINE	1500	3	5250	0.525	LINGAPUR VILLAGE BOUNDARY TO FOREST BOUNDARY
					Sub Total -	1.250
		IN FOREST AREA FOR PERMANENT STRUCTURE				
Jack well cum pump house					500	0.050	FOREST AREA
Proposed Sub-station					500	0.050	FOREST AREA
					Sub Total -	0.100
					Total Grand Area -	5.275

INDEX

- AARESS IRON & STEEL LIMITED & MSPL LIMITED
- PROPOSED POWER TRANSMISSION LINE - ASIL & MSPL
- PROPOSED WATER LINE ROUTE IN FOREST - ASIL & MSPL
- PROPOSED WATER LINE ROUTE IN REVENUE - ASIL & MSPL
- PUMP HOUSE
- SUB-STATION RESERVOIR (ASIL)
- FACTORY AND BUILDINGS
- ROADS
- VILLAGE BOUNDARY

N

0m 100 200 300 400 500 600 700 800m

GPS READINGS FROM INTAKE POINT TO FOREST BOUNDARY (FOREST) WATER PIPE LINE ALIGNMENT

DAT: GEOGRAPHIC DAT. WGS 84
Datum: WGS 84

PARTICULAR	LATITUDE	LONGITUDE	REMARKS
P1	15°16'36.14"N	76°14'1.87"E	Source of Power
P2	15°16'44.27"N	76°14'01.77"E	
P3	15°16'53.51"N	76°14'01.47"E	
P4	15°16'53.51"N	76°14'01.27"E	
P5	15°16'51.21"N	76°14'00.27"E	
P6	15°16'51.21"N	76°14'00.17"E	
P7	15°16'50.21"N	76°14'00.17"E	
P8	15°16'49.21"N	76°14'00.17"E	
P9	15°16'48.21"N	76°14'00.17"E	
P10	15°16'48.21"N	76°14'00.07"E	
P11	15°16'51.21"N	76°14'00.07"E	
P12	15°16'51.21"N	76°14'00.17"E	
P13	15°16'52.21"N	76°14'00.17"E	
P14	15°16'52.21"N	76°14'00.27"E	
P15	15°16'52.21"N	76°14'00.37"E	
P16	15°16'52.21"N	76°14'00.47"E	
P17	15°16'52.21"N	76°14'00.57"E	
P18	15°16'52.21"N	76°14'00.67"E	
P19	15°16'52.21"N	76°14'00.77"E	
P20	15°16'52.21"N	76°14'00.87"E	
P21	15°16'52.21"N	76°14'00.97"E	
P22	15°16'52.21"N	76°14'01.07"E	
P23	15°16'52.21"N	76°14'01.17"E	
P24	15°16'52.21"N	76°14'01.27"E	
P25	15°16'52.21"N	76°14'01.37"E	
P26	15°16'52.21"N	76°14'01.47"E	
P27	15°16'52.21"N	76°14'01.57"E	
P28	15°16'52.21"N	76°14'01.67"E	
P29	15°16'52.21"N	76°14'01.77"E	
P30	15°16'52.21"N	76°14'01.87"E	
P31	15°16'52.21"N	76°14'01.97"E	
P32	15°16'52.21"N	76°14'02.07"E	
P33	15°16'52.21"N	76°14'02.17"E	
P34	15°16'52.21"N	76°14'02.27"E	
P35	15°16'52.21"N	76°14'02.37"E	
P36	15°16'52.21"N	76°14'02.47"E	
P37	15°16'52.21"N	76°14'02.57"E	
P38	15°16'52.21"N	76°14'02.67"E	
P39	15°16'52.21"N	76°14'02.77"E	
P40	15°16'52.21"N	76°14'02.87"E	
P41	15°16'52.21"N	76°14'02.97"E	
P42	15°16'52.21"N	76°14'03.07"E	
P43	15°16'52.21"N	76°14'03.17"E	
P44	15°16'52.21"N	76°14'03.27"E	
P45	15°16'52.21"N	76°14'03.37"E	
P46	15°16'52.21"N	76°14'03.47"E	
P47	15°16'52.21"N	76°14'03.57"E	
P48	15°16'52.21"N	76°14'03.67"E	
P49	15°16'52.21"N	76°14'03.77"E	
P50	15°16'52.21"N	76°14'03.87"E	
P51	15°16'52.21"N	76°14'03.97"E	
P52	15°16'52.21"N	76°14'04.07"E	
P53	15°16'52.21"N	76°14'04.17"E	
P54	15°16'52.21"N	76°14'04.27"E	
P55	15°16'52.21"N	76°14'04.37"E	
P56	15°16'52.21"N	76°14'04.47"E	
P57	15°16'52.21"N	76°14'04.57"E	
P58	15°16'52.21"N	76°14'04.67"E	
P59	15°16'52.21"N	76°14'04.77"E	
P60	15°16'52.21"N	76°14'04.87"E	
P61	15°16'52.21"N	76°14'04.97"E	
P62	15°16'52.21"N	76°14'05.07"E	
P63	15°16'52.21"N	76°14'05.17"E	
P64	15°16'51.97"N	76°14'05.27"E	BEAM NOSE TYPE
P65	15°16'51.97"N	76°14'5.37"E	BRIDGE CULVERT
P66	15°16'51.97"N	76°14'5.47"E	
P67	15°16'51.97"N	76°14'5.57"E	
P68	15°16'51.97"N	76°14'5.67"E	FOREST BOUNDARY

GPS READINGS FROM FOREST BOUNDARY TO ASIL & MSPL IMPOUNDING RESERVOIR (NON - FOREST) WATER PIPE LINE ALIGNMENT

DAT: GEOGRAPHIC DAT. WGS 84
Datum: WGS 84

PARTICULAR	LATITUDE	LONGITUDE	REMARKS
P69	15°16'51.97"N	76°14'5.77"E	
P70	15°16'51.97"N	76°14'5.87"E	
P71	15°16'51.97"N	76°14'5.97"E	
P72	15°16'51.97"N	76°14'6.07"E	VILLAGE HIREKASINKANDI
P73	15°16'51.97"N	76°14'6.17"E	
P74	15°16'51.97"N	76°14'6.27"E	
P75	15°16'51.97"N	76°14'6.37"E	
P76	15°16'51.97"N	76°14'6.47"E	
P77	15°16'51.97"N	76°14'6.57"E	ROAD JUNCTION OF HIREBAGANAL
P78	15°16'51.97"N	76°14'6.67"E	
P79	15°16'51.97"N	76°14'6.77"E	
P80	15°16'51.97"N	76°14'6.87"E	
P81	15°16'51.97"N	76°14'6.97"E	
P82	15°16'51.97"N	76°14'7.07"E	
P83	15°16'51.97"N	76°14'7.17"E	
P84	15°16'51.97"N	76°14'7.27"E	
P85	15°16'51.97"N	76°14'7.37"E	
P86	15°16'51.97"N	76°14'7.47"E	
P87	15°16'51.97"N	76°14'7.57"E	
P88	15°16'51.97"N	76°14'7.67"E	
P89	15°16'51.97"N	76°14'7.77"E	
P90	15°16'51.97"N	76°14'7.87"E	
P91	15°16'51.97"N	76°14'7.97"E	
P92	15°16'51.97"N	76°14'8.07"E	
P93	15°16'51.97"N	76°14'8.17"E	
P94	15°16'51.97"N	76°14'8.27"E	
P95	15°16'51.97"N	76°14'8.37"E	
P96	15°16'51.97"N	76°14'8.47"E	
P97	15°16'51.97"N	76°14'8.57"E	
P98	15°16'51.97"N	76°14'8.67"E	
P99	15°16'51.97"N	76°14'8.77"E	
P100	15°16'51.97"N	76°14'8.87"E	
P101	15°16'51.97"N	76°14'8.97"E	
P102	15°16'51.97"N	76°14'9.07"E	
P103	15°16'51.97"N	76°14'9.17"E	
P104	15°16'51.97"N	76°14'9.27"E	
P105	15°16'51.97"N	76°14'9.37"E	
P106	15°16'51.97"N	76°14'9.47"E	
P107	15°16'51.97"N	76°14'9.57"E	
P108	15°16'51.97"N	76°14'9.67"E	
P109	15°16'51.97"N	76°14'9.77"E	
P110	15°16'51.97"N	76°14'9.87"E	
P111	15°16'51.97"N	76°14'9.97"E	
P112	15°16'51.97"N	76°14'10.07"E	
P113	15°16'51.97"N	76°14'10.17"E	
P114	15°16'51.97"N	76°14'10.27"E	
P115	15°16'51.97"N	76°14'10.37"E	
P116	15°16'51.97"N	76°14'10.47"E	
P117	15°16'51.97"N	76°14'10.57"E	
P118	15°16'51.97"N	76°14'10.67"E	
P119	15°16'51.97"N	76°14'10.77"E	
P120	15°16'51.97"N	76°14'10.87"E	
P121	15°16'51.97"N	76°14'10.97"E	
P122	15°16'51.97"N	76°14'11.07"E	
P123	15°16'51.97"N	76°14'11.17"E	
P124	15°16'51.97"N	76°14'11.27"E	
P125	15°16'51.97"N	76°14'11.37"E	
P126	15°16'51.97"N	76°14'11.47"E	
P127	15°16'51.97"N	76°14'11.57"E	
P128	15°16'51.97"N	76°14'11.67"E	
P129	15°16'51.97"N	76°14'11.77"E	
P130	15°16'51.97"N	76°14'11.87"E	
P131	15°16'51.97"N	76°14'11.97"E	
P132	15°16'51.97"N	76°14'12.07"E	
P133	15°16'51.97"N	76°14'12.17"E	
P134	15°16'51.97"N	76°14'12.27"E	
P135	15°16'51.97"N	76°14'12.37"E	
P136	15°16'51.97"N	76°14'12.47"E	
P137	15°16'51.97"N	76°14'12.57"E	
P138	15°16'51.97"N	76°14'12.67"E	
P139	15°16'51.97"N	76°14'12.77"E	
P140	15°16'51.97"N	76°14'12.87"E	
P141	15°16'51.97"N	76°14'12.97"E	
P142	15°16'51.97"N	76°14'13.07"E	
P143	15°16'51.97"N	76°14'13.17"E	
P144	15°16'51.97"N	76°14'13.27"E	
P145	15°16'51.97"N	76°14'13.37"E	
P146	15°16'51.97"N	76°14'13.47"E	
P147	15°16'51.97"N	76°14'13.57"E	
P148	15°16'51.97"N	76°14'13.67"E	
P149	15°16'51.97"N	76°14'13.77"E	
P150	15°16'51.97"N	76°14'13.87"E	
P151	15°16'51.97"N	76°14'13.97"E	
P152	15°16'51.97"N	76°14'14.07"E	
P153	15°16'51.97"N	76°14'14.17"E	
P154	15°16'51.97"N	76°14'14.27"E	
P155	15°16'51.97"N	76°14'14.37"E	
P156	15°16'51.97"N	76°14'14.47"E	
P157	15°16'51.97"N	76°14'14.57"E	
P158	15°16'51.97"N	76°14'14.67"E	
P159	15°16'51.97"N	76°14'14.77"E	
P160	15°16'51.97"N	76°14'14.87"E	
P161	15°16'51.97"N	76°14'14.97"E	
P162	15°16'51.97"N	76°14'15.07"E	
P163	15°16'51.97"N	76°14'15.17"E	
P164	15°16'51.97"N	76°14'15.27"E	
P165	15°16'51.97"N	76°14'15.37"E	
P166	15°16'51.97"N	76°14'15.47"E	
P167	15°16'51.97"N	76°14'15.57"E	
P168	15°16'51.97"N	76°14'15.67"E	
P169	15°16'51.97"N	76°14'15.77"E	
P170	15°16'51.97"N	76°14'15.87"E	
P171	15°16'51.97"N	76°14'15.97"E	
P172	15°16'51.97"N	76°14'16.07"E	
P173	15°16'51.97"N	76°14'16.17"E	
P174	15°16'51.97"N	76°14'16.27"E	
P175	15°16'51.97"N	76°14'16.37"E	
P176	15°16'51.97"N	76°14'16.47"E	
P177	15°16'51.97"N	76°14'16.57"E	
P178	15°16'51.97"N	76°14'16.67"E	
P179	15°16'51.97"N	76°14'16.77"E	
P180	15°16'51.97"N	76°14'16.87"E	
P181	15°16'51.97"N	76°14'16.97"E	
P182	15°16'51.97"N	76°14'17.07"E	
P183	15°16'51.97"N	76°14'17.17"E	
P184	15°16'51.97"N	76°14'17.27"E	
P185	15°16'51.97"N	76°14'17.37"E	
P186	15°16'51.97"N	76°14'17.47"E	
P187	15°16'51.97"N	76°14'17.57"E	
P188	15°16'51.97"N	76°14'17.67"E	
P189	15°16'51.97"N	76°14'17.77"E	
P190	15°16'51.97"N	76°14'17.87"E	
P191	15°16'51.97"N	76°14'17.97"E	
P192	15°16'51.97"N	76°14'18.07"E	
P193	15°16'51.97"N	76°14'18.17"E	
P194	15°16'51.97"N	76°14'18.27"E	
P195	15°16'51.97"N	76°14'18.37"E	
P196	15°16'51.97"N	76°14'18.47"E	
P197	15°16'51.97"N	76°14'18.57"E	
P198	15°16'51.97"N	76°14'18.67"E	
P199	15°16'51.97"N	76°14'18.77"E	
P200	15°16'51.97"N	76°14'18.87"E	
P201	15°16'51.97"N	76°14'18.97"E	
P202	15°16'51.97"N	76°14'19.07"E	
P203	15°16'51.97"N	76°14'19.17"E	
P204	15°16'51.97"N	76°14'19.27"E	
P205	15°16'51.97"N	76°14'19.37"E	
P206	15°16'51.97"N	76°14'19.47"E	
P207	15°16'51.97"N	76°14'19.57"E	
P208	15°16'51.97"N	76°14'19.67"E	
P209	15°16'51.97"N	76°14'19.77"E	
P210	15°16'51.97"N	76°14'19.87"E	
P211	15°16'51.97"N	76°14'19.97"E	
P212	15°16'51.97"N	76°14'20.07"E	
P213	15°16'51.97"N	76°14'20.17"E	
P214	15°16'51.97"N	76°14'20.27"E	
P215	15°16'51.97"N	76°14'20.37"E	
P216	15°16'51.97"N	76°14'20.47"E	
P217	15°16'51.97"N	76°14'20.57"E	
P218	15°16'51.97"N	76°14'20.67"E	
P219	15°16'51.97"N	76°14'20.77"E	
P220	15°16'51.97"N	76°14'20.87"E	
P221	15°16'51.97"N	76°14'20.97"E	
P222	15°16'51.97"N	76°14'21.07"E	
P223	15°16'51.97"N	76°14'21.17"E	
P224	15°16'51.97"N	76°14'21.27"E	
P225	15°16'51.97"N	76°14'21.37"E	
P226	15°16'51.97"N	76°14'21.47"E	
P227	15°16'51.97"N	76°14'21.57"E	
P228	15°16'51.97"N	76°14'21.67"E	
P229	15°16'51.97"N	76°14'21.77"E	
P230	15°16'51.97"N	76°14'21.87"E	
P231	15°16'51.97"N	76°14'21.97"E	
P232	15°16'51.97"N	76°14'22.07"E	
P233	15°16'51.97"N	76°14'22.17"E	
P234	15°16'51.97"N	76°14'22.27"E	
P235	15°16'51.97"N	76°14'22.37"E	
P236	15°16'51.97"N	76°14'22.47"E	
P237	15°16'51.97"N	76°14'22.57"E	
P238	15°16'51.97"N	76°14'22.67"E	
P239	15°16'51.97"N	76°14'22.77"E	
P240	15°16'51.97"N	76°14'22.87"E	
P241	15°16'51.97"N	76°14'22.97"E	
P242	15°16'51.97"N	76°14'23.07"E	
P243	15°16'51.97"N	76°14'23.17"E	
P244	15°16'51.97"N	76°14'23.27"E	
P245	15°16'51.97"N	76°14'23.37"E	
P246	15°16'51.97"N	76°14'23.47"E	
P247	15°16'51.97"N	76°14'23.57"E	
P248	15°16'51.97"N	76°14'23.67"E	
P249	15°16'51.97"N	76°14'23.77"E	
P250	15°16'51.97"N	76°14'23.87"E	
P251	15°16'51.97"N	76°14'23.97"E	
P252	15°16'51.97"N	76°14'24.07"E	
P253	15°16'51.97"N	76°14'24.17"E	
P254	15°16'51.97"N	76°14'24.27"E	
P255	15°16'51.97"N	76°14'24.37"E	
P256	15°16'51.97"N	76°14'24.47"E	
P257	15°16'51.97"N	76°14'24.57"E	
P258	15°16'51.97"N	76°14'24.67"E	
P259	15°16'51.97"N	76°14'24.77"E	
P260	15°16'51.97"N	76°14'24.87"E	
P261	15°16'51.97"N	76°14'24.97"E	
P262	15°16'51.97"N	76°14'25.07"E	
P263	15°16'51.97"N	76°14'25.17"E	
P264	15°16'51.97"N	76°14'25.27"E	
P265	15°16'51.97"N	76°14'25.37"E	
P266	15°16'51.97"N	76°14'25.47"E	
P267	15°16'51.97"N	76°14'25.57"E	
P268	15°16'51.97"N	76°14'25.67"E	
P269	15°16'51.97"N	76°14'25.77"E	
P270	15°16'51.97"N	76°14'25.87"E	
P271	15°16'51.97"N	76°14'25.97"E	
P272	15°16'51.97"N	76°14'26.07"E	
P273	15°16'51.97"N	76°14'26.17"E	
P274	15°16'51.97"N	76°14'26.27"E	
P275	15°16'51.97"N	76°14'26.37"E	
P276	15°16'51.97"N	76°14'26.47"E	
P277	15°16'51.97"N	76°14'26.57"E	
P278	15°16'51.97"N	76°14'26.67"E	
P279	15°16'51.97"N	76°14'26.77"E	
P280	15°16'51.97"N	76°14'26.87"E	
P281	15°16'51.97"N	76°14'26.97"E	
P282	15°16'51.97"N	76°14'27.07"E	
P283	15°16'51.97"N	76°14'27.17"E	
P284	15°16'51.97"N	76°14'27.27"E	
P285	15°16'51.97"N	76°14'27.37"E	
P286	15°16'51.97"N	76°14'27.47"E	
P287	15°16'51.97"N	76°14'27.57"E	
P288	15°16'51.97"N	76°14'27.67"E	
P289	15°16'51.97"N	76°14'27.77"E	
P290	15°16'51.97"N	76°14'27.87"E	
P291	15°16'51.97"N	76°14'27.97"E	
P292	15°16'51.97"N	76°14'28.07"E	
P293	15°16'51.97"N	76°14'28.17"E	
P294	15°16'51.97"N	76°14'28.27"E	
P295	15°16'51.97"N	76°14'28.37"E	
P296	15°16'51.97"N	76°14'28.47"E	
P297	15°16'51.97"N	76°14'28.57"E	
P298	15°16'51.97"N	76°14'28.67"E	
P299	15°16'51.97"N	76°14'28.77"E	
P300	15°16'51.97"N	76°14'28.87"E	
P301	15°16'51.97"N	76°14'28.97"E	
P302	15°16'51.97"N	76°14'29.07"E	
P303	15°16'51.97"N	76°14'29.17"E	
P304	15°16'51.97"N	76°14'29.27"E	
P305	15°16'51.97"N	76°14'29.37"E	
P306	15°16'51.97"N	76°14'29.47"E	
P307	15°16'51.97"N	76°14'29.57"E	
P308	15°16'51.97"N	76°14'29.67"E	
P309	15°16'51.97"N	76°14'29.77"E	
P310	15°16'51.97"N	76°14'29.87"E	
P311	15°16'51.97"N	76°14'29.97"E	
P312	15°16'51.97"N	76°14'30.07"E	
P313	15°16'51.97"N	76°14'30.17"E	
P314	15°16'51.97"N	76°14'30.27"E	
P315	15°16'51.97"N	76°14'30.37"E	
P316	15°16'51.97"N	76°14'30.47"E	
P317	15°16'51.97"N	76°14'30.57"E	
P318	15°16'51.97"N	76°14'30.67"E	
P319	15°16'51.97"N	76°14'30.77"E	
P320	15°16'51.97"N	76°14'30.87"E	
P321	15°16'51.97"N	76°14'30.97"E	
P322	15°16'51.97"N	76°14'31.07"E	
P323	15°16'51.97"N	76°14'31.17"E	
P324	15°16'51.97"N	76°14'31.27"E	
P325	15°16'51.97"N	76°14'31.37"E	
P326	15°16'51.97"N	76°14'31.47"E	
P327	15°16'51.97"N	76°14'31.57"E	
P328	15°16'51.97"N	76°14'31.67"E	
P329	15°16'51.97"N	76°14'31.77"E	
P330	15°16'51.97"N	76°14'31.87"E	
P331	15°16'51.97"N	76°14'31.97"E	
P332	15°16'51.97"N	76°14'32.07"E	
P333	15°16'51.97"N	76°14'32.17"E	
P334	15°16'51.97"N	76°14'32.27"E	
P335	15°16'51.97"N	76°14'32.37"E	
P336	15°16'51.97"N	76°14'32.47"E	
P337	15°16'51.97"N	76°14'32.57"E	
P338	15°16'51.97"N	76°14'32.67"E	
P339	15°16'51.97"N	76°14'32.77"E	
P340	15°16'51.97"N	76°14'32.87"E	
P341	15°16'51.97"N	76°14'32.97"E	
P342	15°16'51.97"N	76°14'33.07"E	
P343	15°16'51.97"N	76°14'33.17"E	
P344	15°16'51.97"N	76°14'33.27"E	
P345	15°16'51.97"N	76°14'33.37"E	
P346	15°16'51.97"N	76°14'33.47"E	
P347	15°16'51.97"N	76°14'33.57"E	
P348	15°16'51.97"N	76°14'33.67"E	
P349	15°16'51.97"N	76°14'33.77"E	
P350	15°16'51.97"N	76°14'33.87"E	
P351	15°16'51.97"N	76°14'33.97"E	
P352	15°16'51.97"N	76°14'34.07"E	
P353	15°16'51.97"N	76°14'34.17"E	
P354	15°16'51.97"N	76°14'34.27"E	
P355	15°16'51.97"N	76°14'34.37"E	
P356	15°16'51.97"N	76°14'34.47"E	
P357	15°16'51.97"N	76°14'34.57"E	
P358	15°16'51.97"N	76°14'34.67"E	
P359	15°16'51.97"N	76°14'34.77"E	
P360	15°16'51.97"N	76°14'34.87"E	
P361	15°16'51.97"N	76°14'34.97"E	
P362	15°16'51.97"N	76°14'35.07"E	
P363	15°16'51.97"N	76°14'35.17"E	
P364	15°16'51.97"N	76°14'35.27"E	
P365	15°16'51.97"N	76°14'35.37"E	
P366	15°16'51.97"N	76°14'35.47"E	
P367	15°16'51.97"N	76°14'35.57"E	
P368	15°16'51.97"N	76°14'35.67"E	
P369	15°16'51.97"N	76°14'35.77"E	
P370	15°16'51.97"N	76°14'35.87"E	
P371	15°16'51.97"N	76°14'35.97"E	
P372	15°16'51.97"N	76°14'36.07"E	
P373	15°16'51.97"N	76°14'36.17"E	
P374	15°16'51.97"N	76°14'36.27"E	
P375	15°16'51.97"N	76°14'36.37"E	
P376	15°16'51.97"N	76°14'36.47"E	
P377	15°16'51.97"N	76°14'36.57"E	
P378	15°16'51.97"N	76°14'36.67"E	
P379	15°16'51.97"N	76°14'36.77"E	
P380	15°16'51.97"N	76°14'36.87"E	
P381	15°16'51.97"N	76°14'36.97"E	
P382	15°16'51.97"N	76°14'37.07"E	
P383	15°16'51.97"N	76°14'37.17"E	
P384	15°16'51.97"N	76°14'37.27"E	
P385	15°16'51.97"N	76°14'37.37"E	
P386	15°16'51.97"N	76°14'37.47"E	
P387	15°16'51.97"N	76°14'37.57"E	
P388	15°16'51.97"N	76°14'37.67"E	
P389	15°16'51.97"N	76°14'37.77"E	
P390	15°16'51.97"N	76°14'37.87"E	
P391	15°16'51.97"N	76°14'37.97"E	
P392	15°16'51.97"N	76°14'38.07"E	
P393	15°16'51.97"N	76°14'38.17"E	
P394	15°16'51.97"N	76°14'38.27"E	
P395	15°16'51.97"N	76°14'38.37"E	
P396	15°16'51.97"N	76°14'38.47"E	
P397	15°16'51.97"N	76°14'38.57"E	
P398	15°16'51.97"N	76°14'38.67"E	
P399	15°16'51.97"N	76°14'38.77"E	
P400	15°16'51.97"N	76°14'38.87"E	
P401	15°16'51.97"N	76°14'38.97"E	
P402	15°16'51.97"N	76°14'39.07"E	
P403	15°16'51.97"N	76°14'39.17"E	
P404	15°16'51.97"N	76°14'39.27"E	
P405	15°16'51.97"N	76°14'39.37"E	
P406	15°16'51.97"N	76°14'39.47"E	
P407	15°16'51.97"N	76°14'39.57"E	
P408	15°16'51.97"N	76°14'39.67"E	
P409	15°16'51.97"N	76°14'39.77"E	
P410	15°16'51.97"N	76°14'39.87"E	
P411	15°16'51.97"N	76°14'39.97"E	
P412	15°16'51.97"N	76°14'40.07"E	
P413	15°16'51.97"N	76°14'40.17"E	
P414	15°16'51.97"N	76°14'40.27"E	
P415	15°16'51.97"N	76°14'40.37"E	
P416	15°16'51.97"N	76°14'40.47"E	
P417	15°16'51.97"N	76°14'40.57"E	
P418	15°16'51.97"N	76°14'40.67"E	
P419	15°16'51.97"N	76°14'40.77"E	
P420	15°16'51.97"N	76°14'40.87"E	
P421	15°16'51.97"N	76°14'40.97"E	
P422	15°16'51.97"N	76°14'41.07"E	
P423	15°16'51.97"N	76°14'41.17"E	
P424	15°16'51.97"N	76°14'41.27"E	
P425	15°16'51.97"N	76°14'41.37"E	
P426	15°16'51.97"N	76°14'41.47"E	
P427	15°16'51.97"N	76°14'41.57"E	
P428	15°16'51.97"N	76°14'41.67"E	

PUMP HOUSE DETAILS			SUB-STATION DETAILS CO-ORDINATES		
Sl. No	LATITUDE	LONGITUDE	Sl. NO	LATITUDE	LONGITUDE
1	15°17'23.28"N	76°14'49.62"E	4	15°17'22.07"N	76°14'50.76"E
2	15°17'23.42"N	76°14'49.95"E	5	15°17'22.96"N	76°14'49.23"E
3	15°17'22.84"N	76°14'50.17"E	6	15°17'21.28"N	76°14'49.41"E
4	15°17'22.28"N	76°14'51.94"E			
5	15°17'22.07"N	76°14'50.76"E			

BALANCING RESERVOIR CO-ORDINATES			PIPEAGE PIPE DETAILS	
Sl. No	LATITUDE	LONGITUDE	Sl. No	DETAILS
1	15°16'51.97"N	76°14'14.87"E	1	LENGTH -1000 M
2	15°16'52.96"N	76°12'55.04"E	2	START POINT CO-ORDINATES
3	15°16'41.41"N	76°12'55.23"E		LATITUDE / LONGITUDE
4	15°16'41.76"N	76°12'13.92"E	3	15°17'22.07"N / 76°14'50.76"E

GPS READINGS OF ASIL & MSPL AREA

Grid Lattice Add(Vertex.n°		
Datum:WGS 84		
DETAILS	LATITUDE	LONGITUDE
NE	N15° 22 48.01"	E76° 12 15.3"
NW	N15° 22 48.5"	E76° 12 11.4"
SE	N15° 12 36.3"	E76° 12 14.4"
SW	N15° 12 35.2"	E76° 12 11.7"
1	N15° 22 48.7"	E76° 12 28.2"
2	N15° 22 54.7"	E76° 12 28.0"
3	N15° 22 53.6"	E76° 12 22.6"
4	N15° 22 46.9"	E76° 12 22.1"

KARNATAKA FOREST NOUDA LIMITED
(A Government of Karnataka Undertaking)
BANGALORE

AARESS Iron & Steel Limited
Kadal Road, Koppal, Near Sewa Samajam, Koppal - 583231
Ph: 08539-220 - 220, 221, 222

TITLE: RS MAP

NAME OF WORK: OPTION-II RS MAP (REVISED & PROPOSED DRAWING FOR APPROVAL)

DR.	CH.	APPR.	ACCEPTED BY:	CONSULTING ENGINEER	DEPUTY CONSERVATOR OF FOREST KOPPAL DIVISION

Plan showing Proposed FC for Water pipeline project of M/s Aaress and Iron Steel Limited Koppal

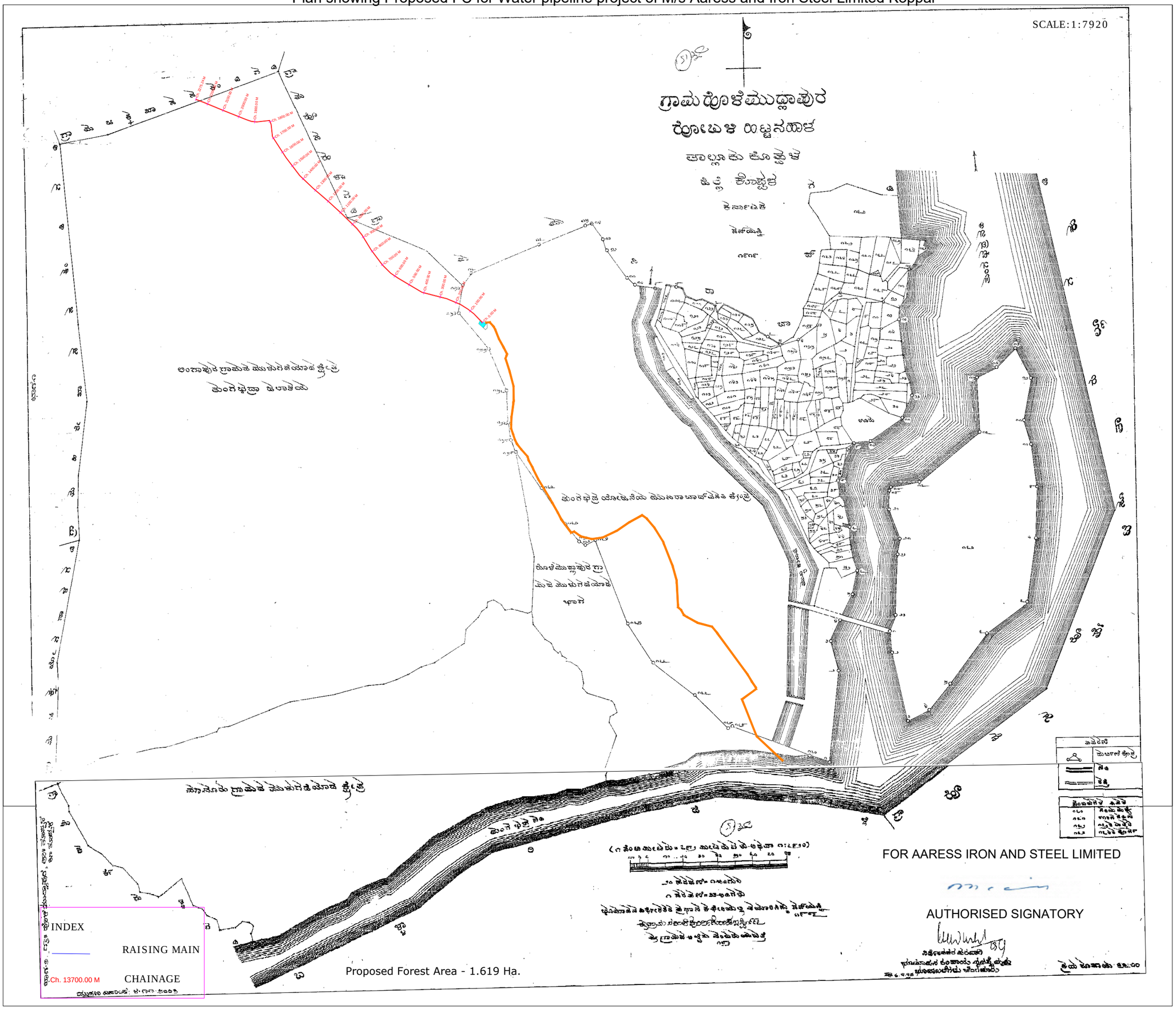

Plan showing Proposed FC for water pipeline project of M/s Aaress Iron and Steel Limited Koppal

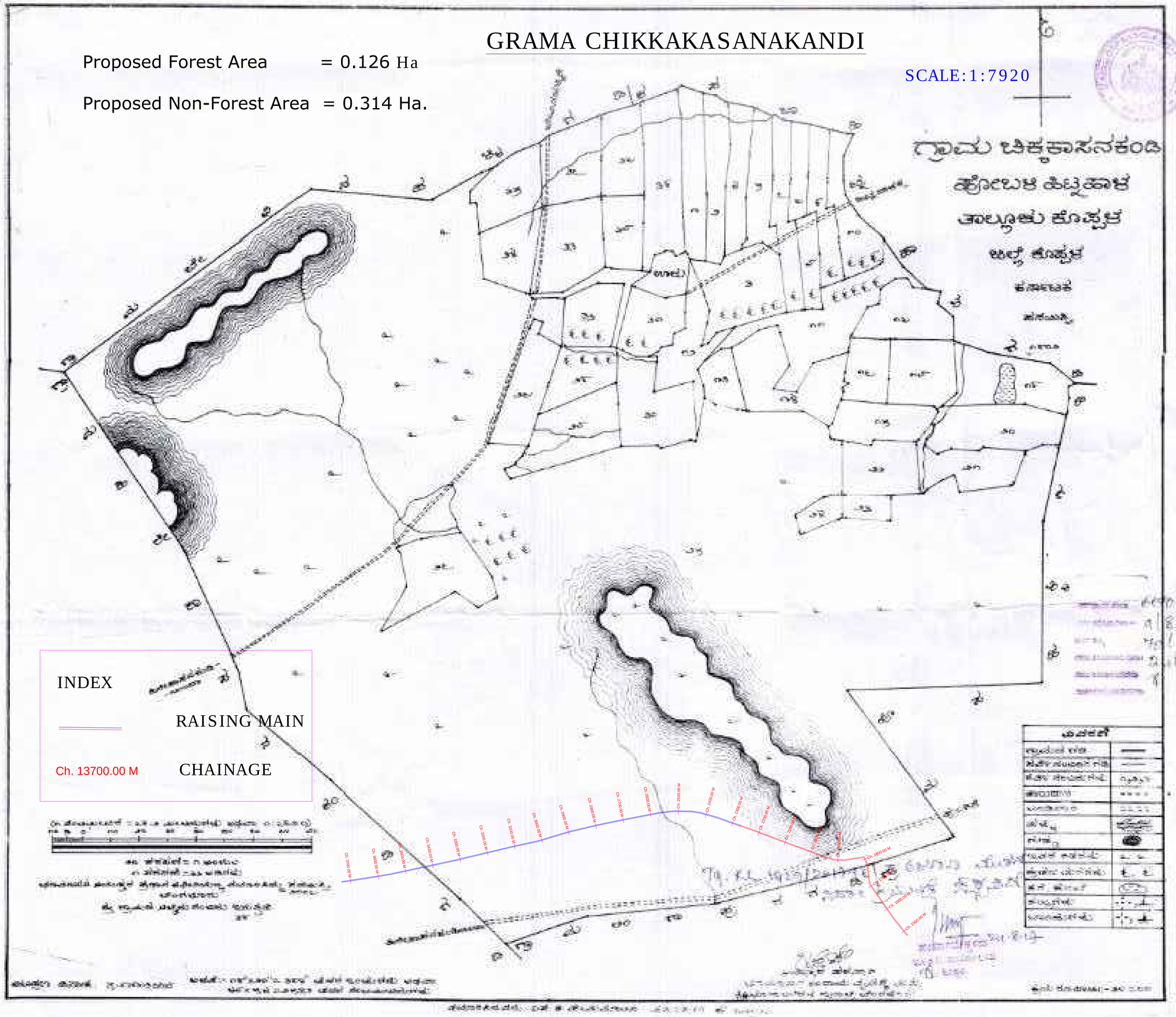

FOR AARESS IRON AND STEEL LIMITED

AUTHORISED SIGNATORY

Plan showing Proposed FC for Water pipeline project of M/s Aaress and Iron Steel Limited Koppal

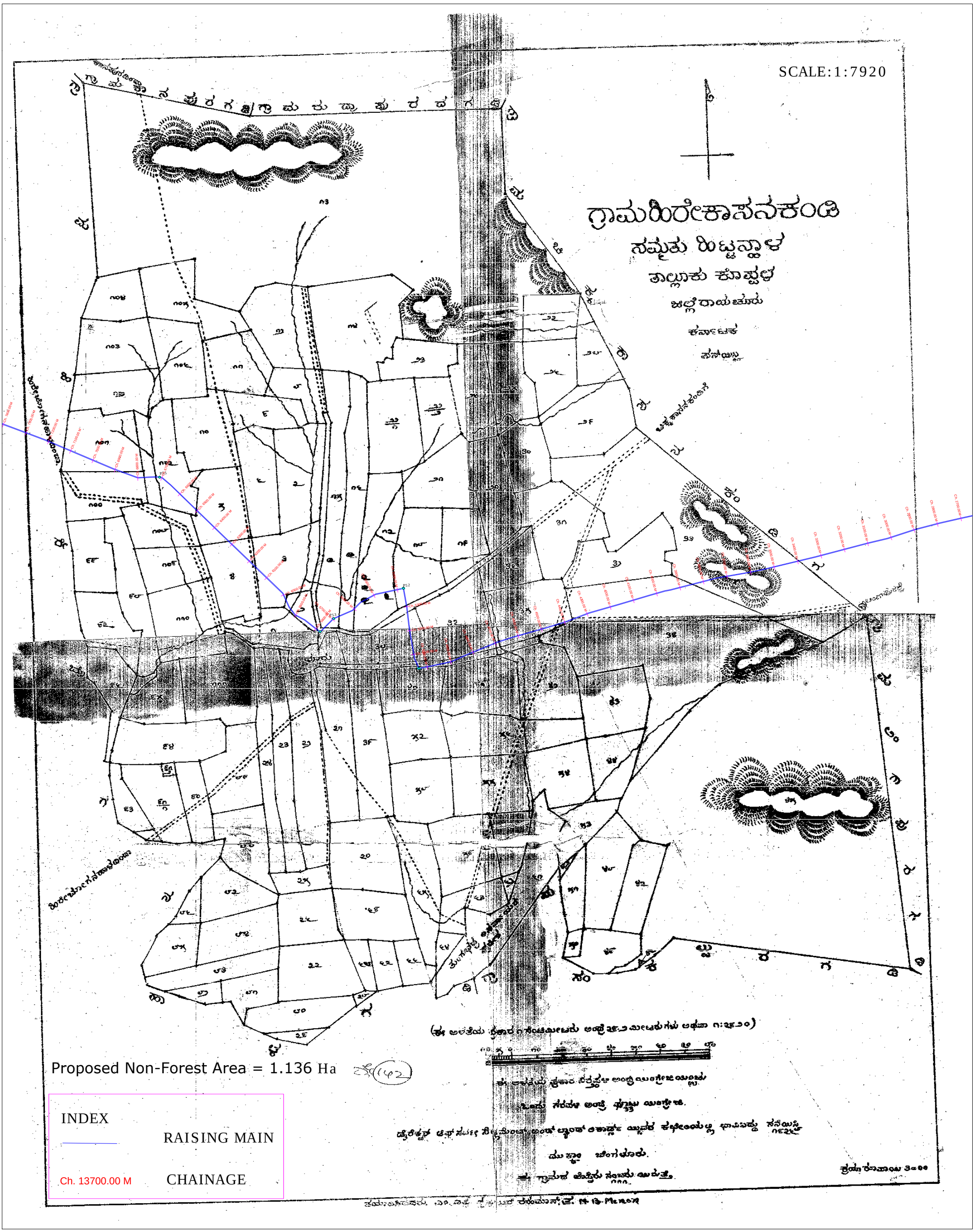

FOR AARESS IRON AND STEEL LIMITED

AUTHORISED SIGNATORY

Plan showing Proposed FC for water pipeline project of M/s Aaress Iron and Steel Limited Koppal

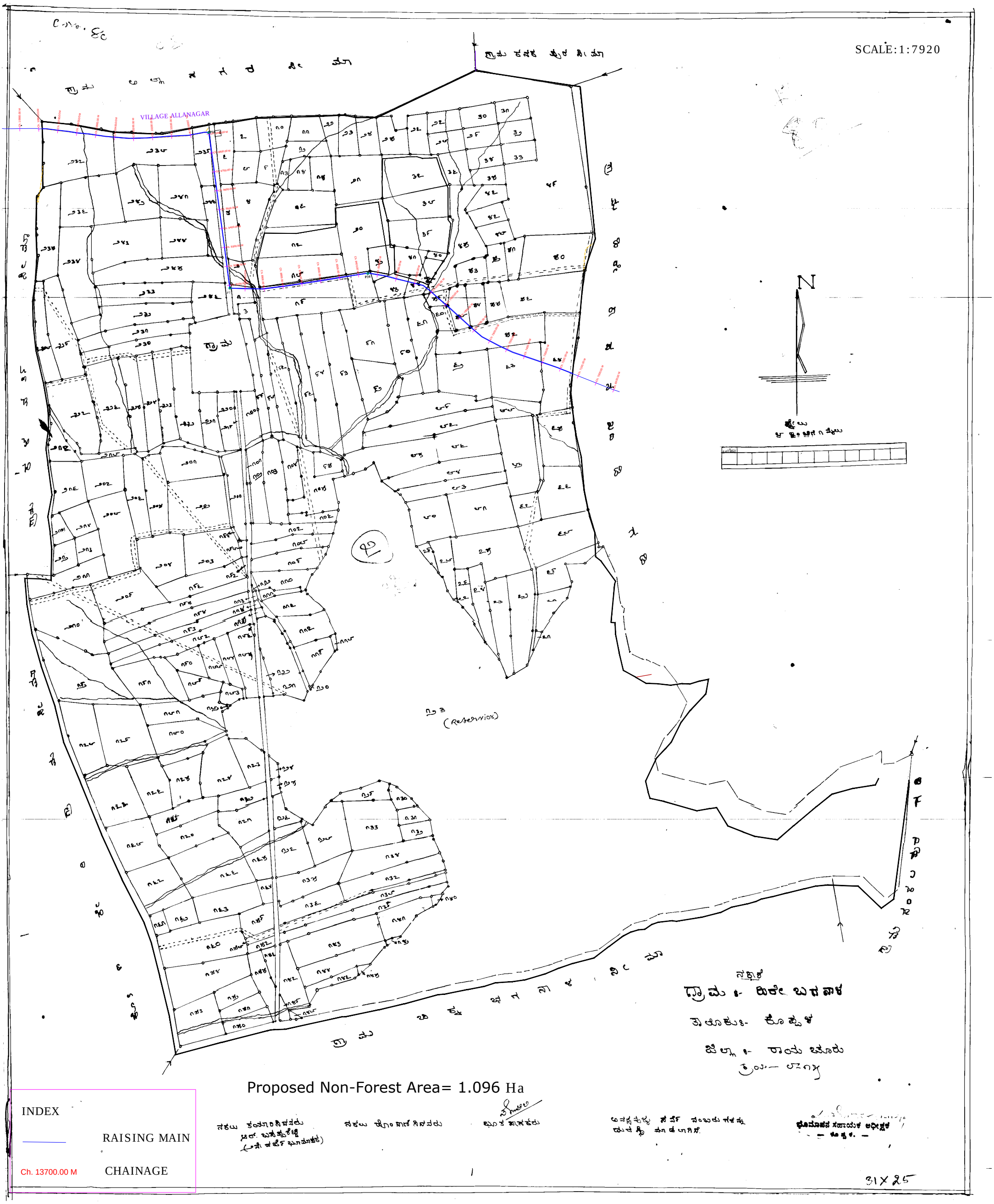

FOR AARESS IRON AND STEEL LIMITED

AUTHORISED SIGNATORY

Plan showing Proposed FC for Water pipeline project of M/s Aaress and Iron Steel Limited Koppal

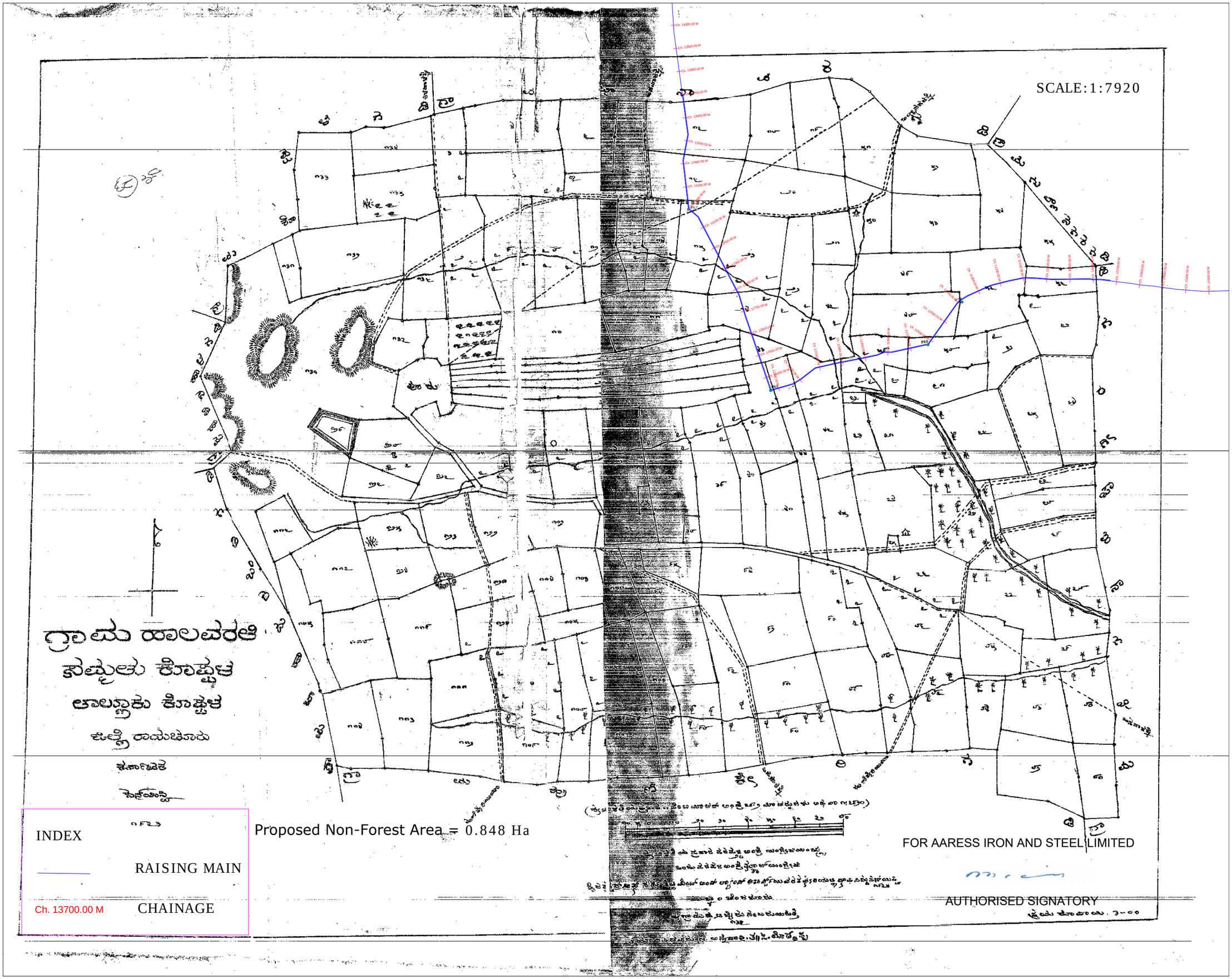

Plan Showing Proposed FC for Water pipeline project of M/s Aaress Iron and steel Limited Koppal

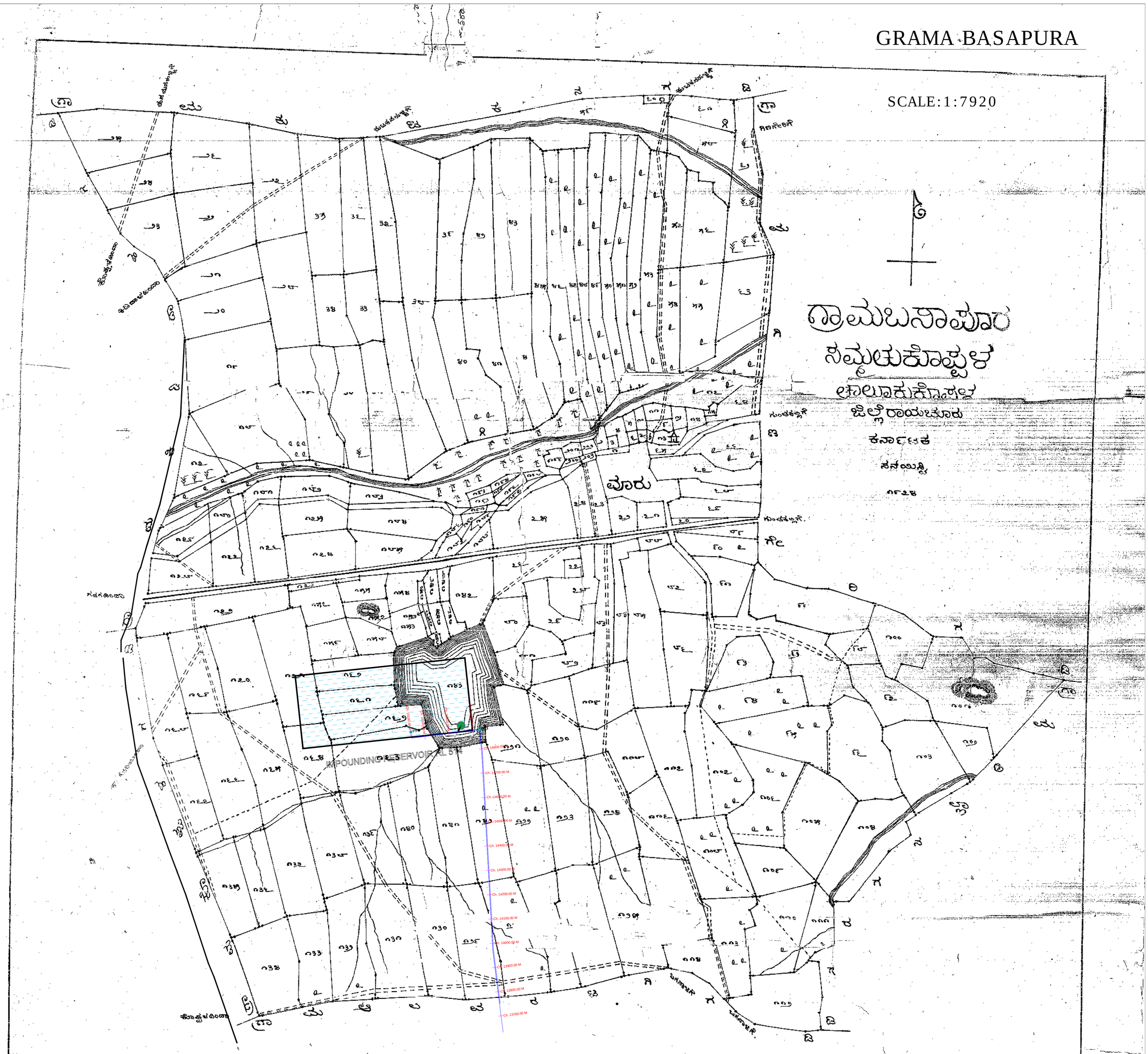

Proposed Non-Forest AREA =0.475 Ha

INDEX

PIPE BELOW THE BUND TOP

RAISING MAIN

Ch. 13700.00 M CHAINAGE

FOR AARESS IRON AND STEEL LIMITED

AUTHORISED SIGNATORY

Combined Map Showing Proposed FC for Waterpipeline project of M/s Aaress Iron and steel Limited Koppal

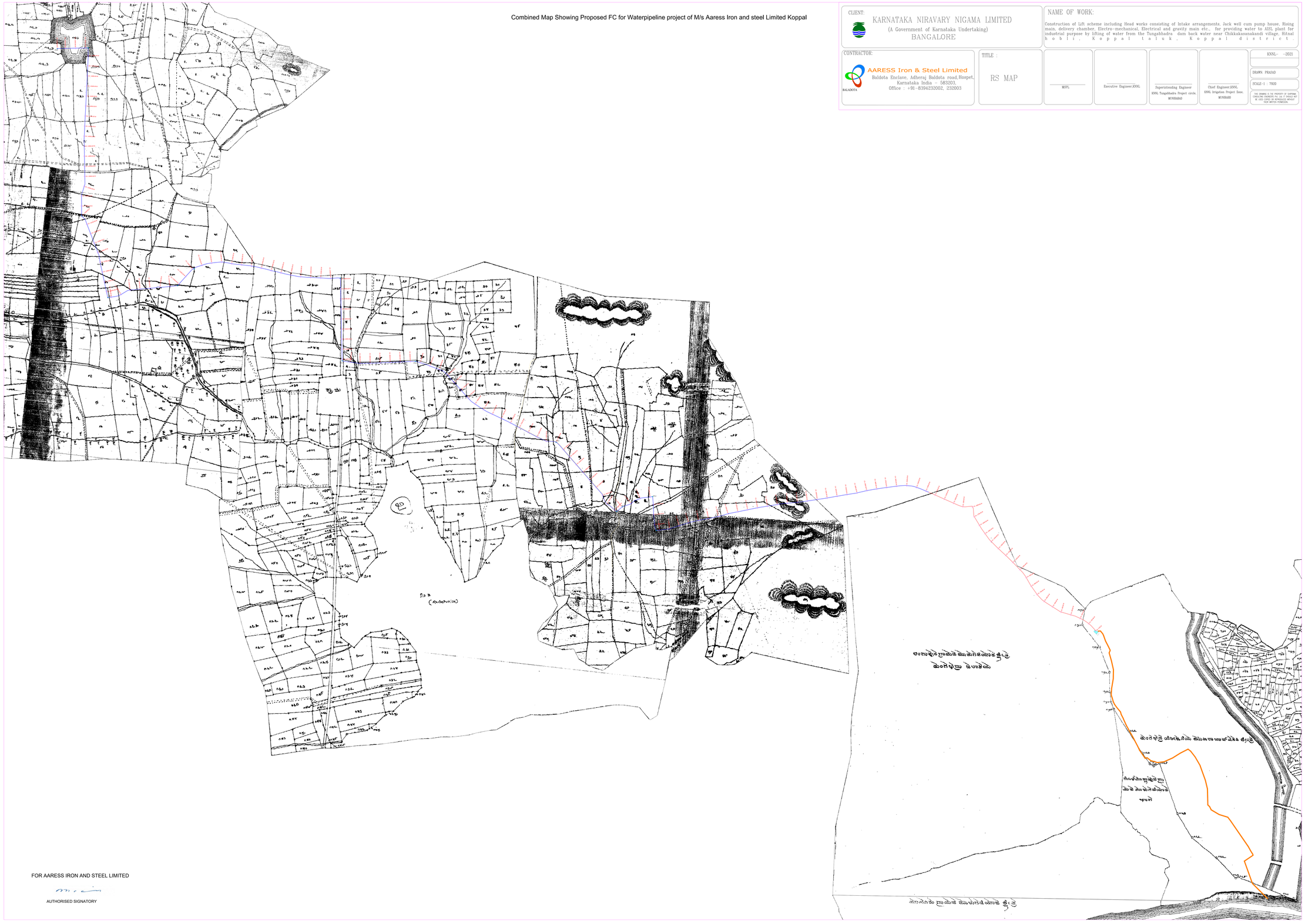

CLIENT:

KARNATAKA NIRAVARY NIGAMA LIMITED
(A Government of Karnataka Undertaking)
BANGALORE

NAME OF WORK:

Construction of Lift scheme including Head works consisting of Intake arrangements, Jack well cum pump house, Rising main, delivery chamber, Electro-mechanical, Electrical and gravity main etc., for providing water to AISL plant for industrial purpose by lifting of water from the Tungabhadra dam back water near Chikkakasamakandi village, Hitnal hobli, Koppal taluk, Koppal district.

CONTRACTOR:

AARESS Iron & Steel Limited
Baldota Enclave, Adheraj Baldota road,Hospet,
Karnataka India - 583203,
Office : +91-8394232002, 232003
BALADOTA

TITLE :

RS MAP

MSPL	Executive Engineer,KNNL	Superintending Engineer KNNL Tungabhadra Project circle, MUNIRABAD	Chief Engineer,KNNL KNNL Irrigation Project Zone, MUNIRABAD

KNNL- -2021

DRAWN: PRASAD

SCALE-1 : 7920

THIS DRAWING IS THE PROPERTY OF SAPTHAGIRI CONSULTING ENGINEERS PVT. LTD. IT SHOULD NOT BE USED FOR ANY PURPOSE WITHOUT THEIR WRITTEN PERMISSION.

FOR AARESS IRON AND STEEL LIMITED

AUTHORISED SIGNATORY