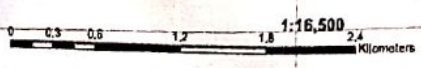
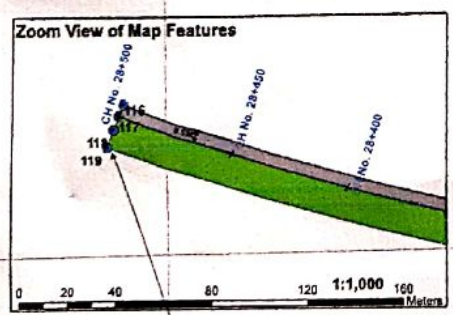
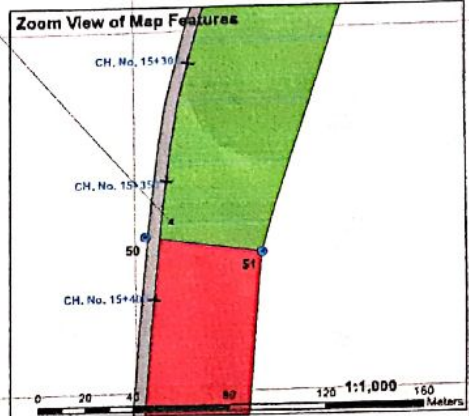
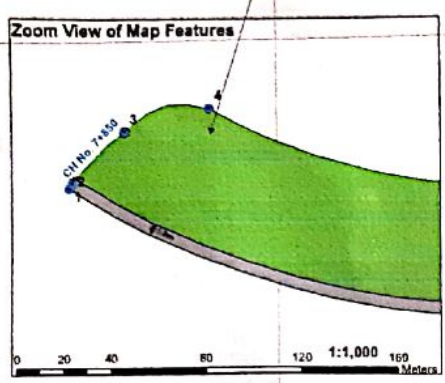


Georeferenced Map of Proposed Protected Forest land to be diverted for Proposed new 2nd line along with existing railway line between (CH. No. 7.850 to CH. No. 28.500), Karalla to Shaktinagar doubling project of East Central Railway, Forest Division: Renukoot, District: Sonbhadra (Uttar Pradesh)



6/10/20
24



Legend

- GPS Coordinates
- + Chainage No.
- Proposed Protected Forest Land to be diverted
- Non Forest Land
- Existing Rail Track

**GPS Coordinates for Proposed new 2nd line along with existing railway line between
(CH. No. 7.850 to CH. No. 28.500), Karaila to Shaktinagar doubling project of East
Central Railway, Forest Division: Renukoot, District: Sonbhadra
(Uttar Pradesh)**

Sr. No.	Longitude	Latitude	Sr. No.	Longitude	Latitude
1	82.736331 °E	24.217664 °N	45	82.775000 °E	24.209446 °N
2	82.736344 °E	24.217683 °N	46	82.765373 °E	24.209828 °N
3	82.736565 °E	24.217870 °N	47	82.765575 °E	24.209379 °N
4	82.736916 °E	24.217952 °N	48	82.764476 °E	24.209068 °N
5	82.744564 °E	24.218952 °N	49	82.764846 °E	24.208851 °N
6	82.744476 °E	24.219237 °N	50	82.762233 °E	24.205893 °N
7	82.744921 °E	24.219001 °N	51	82.762712 °E	24.205827 °N
8	82.744868 °E	24.219634 °N	52	82.761819 °E	24.201393 °N
9	82.748558 °E	24.218533 °N	53	82.762313 °E	24.201359 °N
10	82.748704 °E	24.218985 °N	54	82.761720 °E	24.200304 °N
11	82.749362 °E	24.219368 °N	55	82.762457 °E	24.200250 °N
12	82.751110 °E	24.219142 °N	56	82.761546 °E	24.198508 °N
13	82.751400 °E	24.218746 °N	57	82.762457 °E	24.198427 °N
14	82.751267 °E	24.218101 °N	58	82.761080 °E	24.194935 °N
15	82.753862 °E	24.218341 °N	59	82.761799 °E	24.194621 °N
16	82.754692 °E	24.218411 °N	60	82.759384 °E	24.192728 °N
17	82.754927 °E	24.217945 °N	61	82.759678 °E	24.192388 °N
18	82.755356 °E	24.218932 °N	62	82.754806 °E	24.187611 °N
19	82.755833 °E	24.218348 °N	63	82.755176 °E	24.187411 °N
20	82.755411 °E	24.219280 °N	64	82.755014 °E	24.185210 °N
21	82.756609 °E	24.219640 °N	65	82.755469 °E	24.185446 °N
22	82.756946 °E	24.219454 °N	66	82.756345 °E	24.183910 °N
23	82.757071 °E	24.218949 °N	67	82.756637 °E	24.184191 °N
24	82.758795 °E	24.219571 °N	68	82.763881 °E	24.177432 °N
25	82.758660 °E	24.219078 °N	69	82.764226 °E	24.177651 °N
26	82.761491 °E	24.217832 °N	70	82.764481 °E	24.176674 °N
27	82.761701 °E	24.218190 °N	71	82.764757 °E	24.176858 °N
28	82.769800 °E	24.216561 °N	72	82.764681 °E	24.175774 °N
29	82.769889 °E	24.216961 °N	73	82.765063 °E	24.175942 °N
30	82.770822 °E	24.216414 °N	74	82.765174 °E	24.172702 °N
31	82.770919 °E	24.216665 °N	75	82.765646 °E	24.172722 °N
32	82.771142 °E	24.216173 °N	76	82.765475 °E	24.167464 °N
33	82.771200 °E	24.216505 °N	77	82.765800 °E	24.167479 °N
34	82.775978 °E	24.216109 °N	78	82.765544 °E	24.165819 °N
35	82.775966 °E	24.216291 °N	79	82.765864 °E	24.165789 °N
36	82.777507 °E	24.215697 °N	80	82.765738 °E	24.165346 °N
37	82.777513 °E	24.216183 °N	81	82.765963 °E	24.165397 °N
38	82.780718 °E	24.215439 °N	82	82.765852 °E	24.165079 °N
39	82.780796 °E	24.215735 °N	83	82.766146 °E	24.165052 °N
40	82.781944 °E	24.213995 °N	84	82.765877 °E	24.164525 °N
41	82.782305 °E	24.214061 °N	85	82.766355 °E	24.164646 °N
42	82.780913 °E	24.211191 °N	86	82.767118 °E	24.158344 °N
43	82.781741 °E	24.210764 °N	87	82.767633 °E	24.158419 °N
44	82.775030 °E	24.209996 °N	88	82.768768 °E	24.150433 °N

hcl

22/10/19
सहायक अभियंता (निर्माण)
Assistant Engineer (Cons)
पूर्व मध्य रेलवे सिंगरौली
East Central Railway Singrauli

Sr. No.	Longitude	Latitude
89	82.769198 °E	24.150495 °N
90	82.768924 °E	24.149728 °N
91	82.769151 °E	24.149791 °N
92	82.770066 °E	24.144490 °N
93	82.770291 °E	24.144519 °N
94	82.770957 °E	24.140396 °N
95	82.771174 °E	24.140455 °N
96	82.773186 °E	24.137408 °N
97	82.773384 °E	24.137510 °N
98	82.773729 °E	24.135580 °N
99	82.773955 °E	24.135581 °N
100	82.772637 °E	24.132635 °N
101	82.772833 °E	24.132531 °N
102	82.771050 °E	24.130144 °N
103	82.771239 °E	24.130030 °N
104	82.767296 °E	24.126563 °N
105	82.767443 °E	24.126404 °N
106	82.763659 °E	24.123497 °N
107	82.763783 °E	24.123323 °N
108	82.757195 °E	24.120354 °N
109	82.757322 °E	24.120180 °N
110	82.753979 °E	24.118813 °N
111	82.754084 °E	24.118629 °N
112	82.748075 °E	24.117317 °N
113	82.748094 °E	24.117110 °N
114	82.741339 °E	24.116705 °N
115	82.741338 °E	24.116497 °N
116	82.737880 °E	24.117289 °N
117	82.737862 °E	24.117248 °N
118	82.737841 °E	24.117198 °N
119	82.737814 °E	24.117134 °N


27/06/19
सहायक अभियंता (निर्माण)
Assistant Engineer (Cons)
पूर्व मध्य रेलवे सिंगरौली
East Central Railway Singrauli

Georeferenced Map of Proposed Protected Forest land to be diverted for Proposed new 2nd line along with existing railway line between (CH. No. 7.850 to CH. No. 28.500), Karalla to Shaktinagar doubling project of East Central Railway, Forest Division: Renukoot, District: Sonbhadra (Uttar Pradesh)



CH-7+850

hrcf
29/06/19

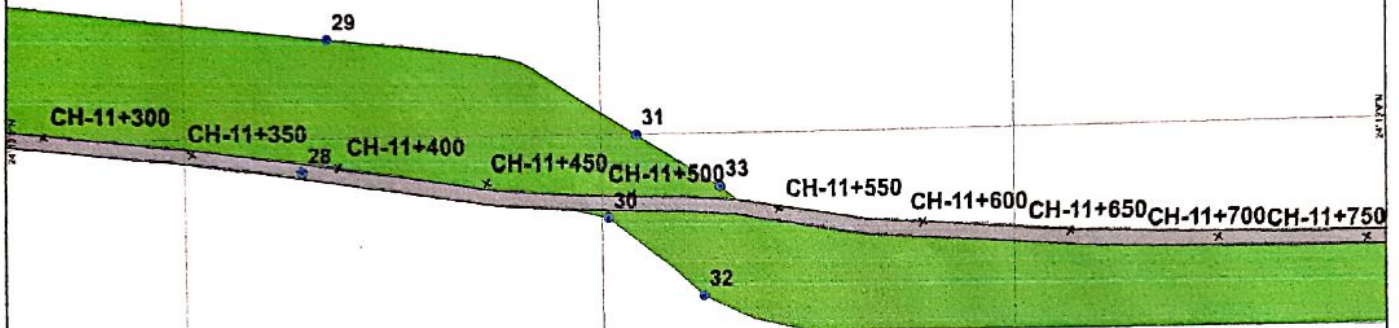
सहायक अभियंता (निर्माण)
Assistant Engineer (Cons)
पूर्व मध्य रेलवे सिंगरौली
East Central Railway Singrauli

Legend

- GPS Coordinates
- + Chainage No.
- Proposed Protected Forest Land to be diverted
- Existing Rail Track

0 0.015 0.03 0.06 0.09 0.12
1:800
Kilometers


Georeferenced Map of Proposed Protected Forest land to be diverted for Proposed new 2nd line along with existing railway line between (CH. No. 7.850 to CH. No. 28.500), Karaila to Shaktinagar doubling project of East Central Railway, Forest Division: Renukoot, District: Sonbhadra (Uttar Pradesh)



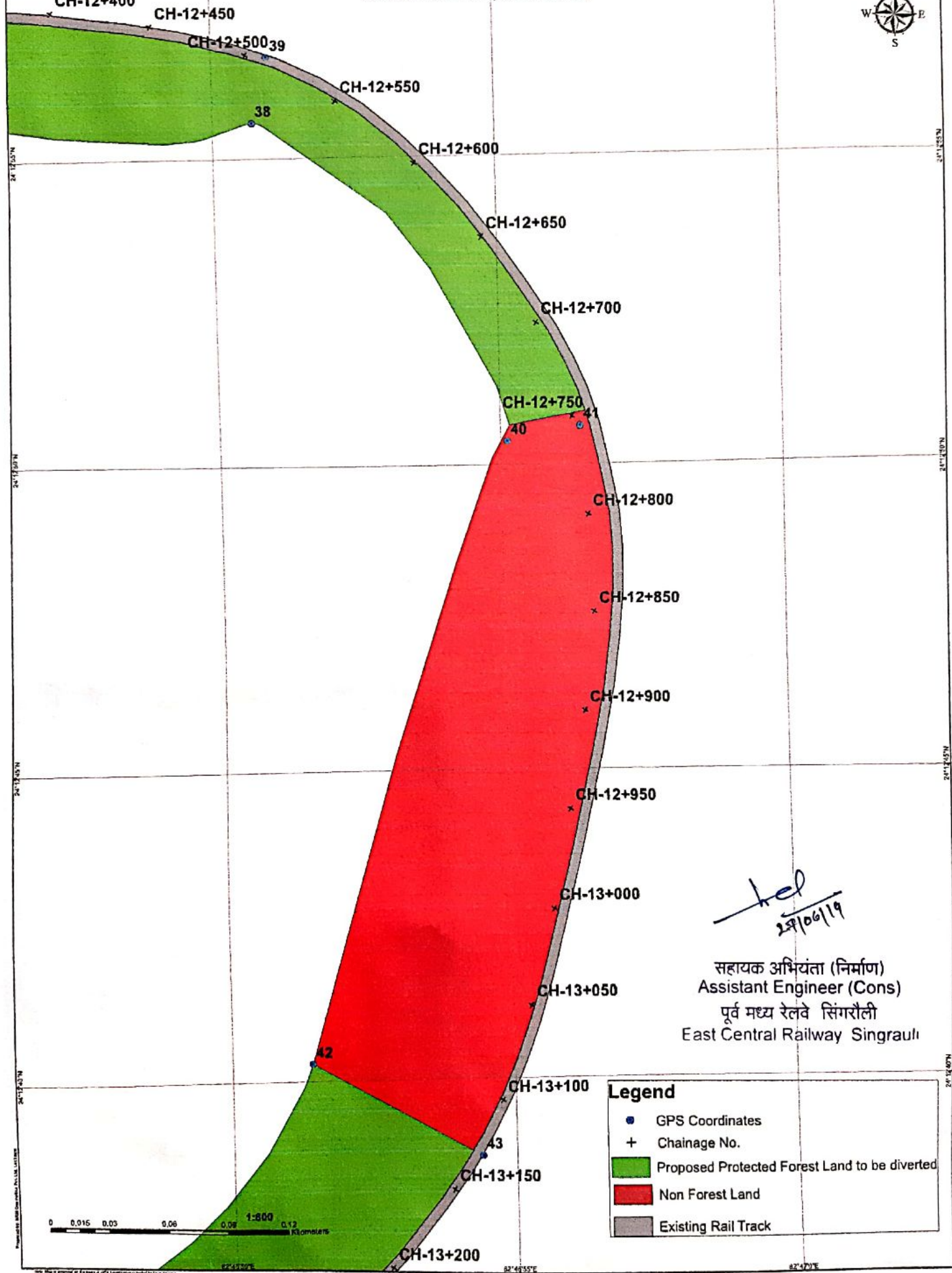
hep
 22/06/19
 सहायक अभियंता (निर्माण)
 Assistant Engineer (Cons)
 पूर्व मध्य रेलवे सिंगरौली
 East Central Railway Singrauli

Legend

- GPS Coordinates
- + Chainage No.
- Proposed Protected Forest Land to be diverted
- Existing Rail Track



Georeferenced Map of Proposed Protected Forest land to be diverted for Proposed new 2nd line along with existing railway line between (CH. No. 7.850 to CH. No. 28.500), Karalla to Shaktinagar doubling project of East Central Railway, Forest Division: Renukoot, District: Sonbhadra (Uttar Pradesh)

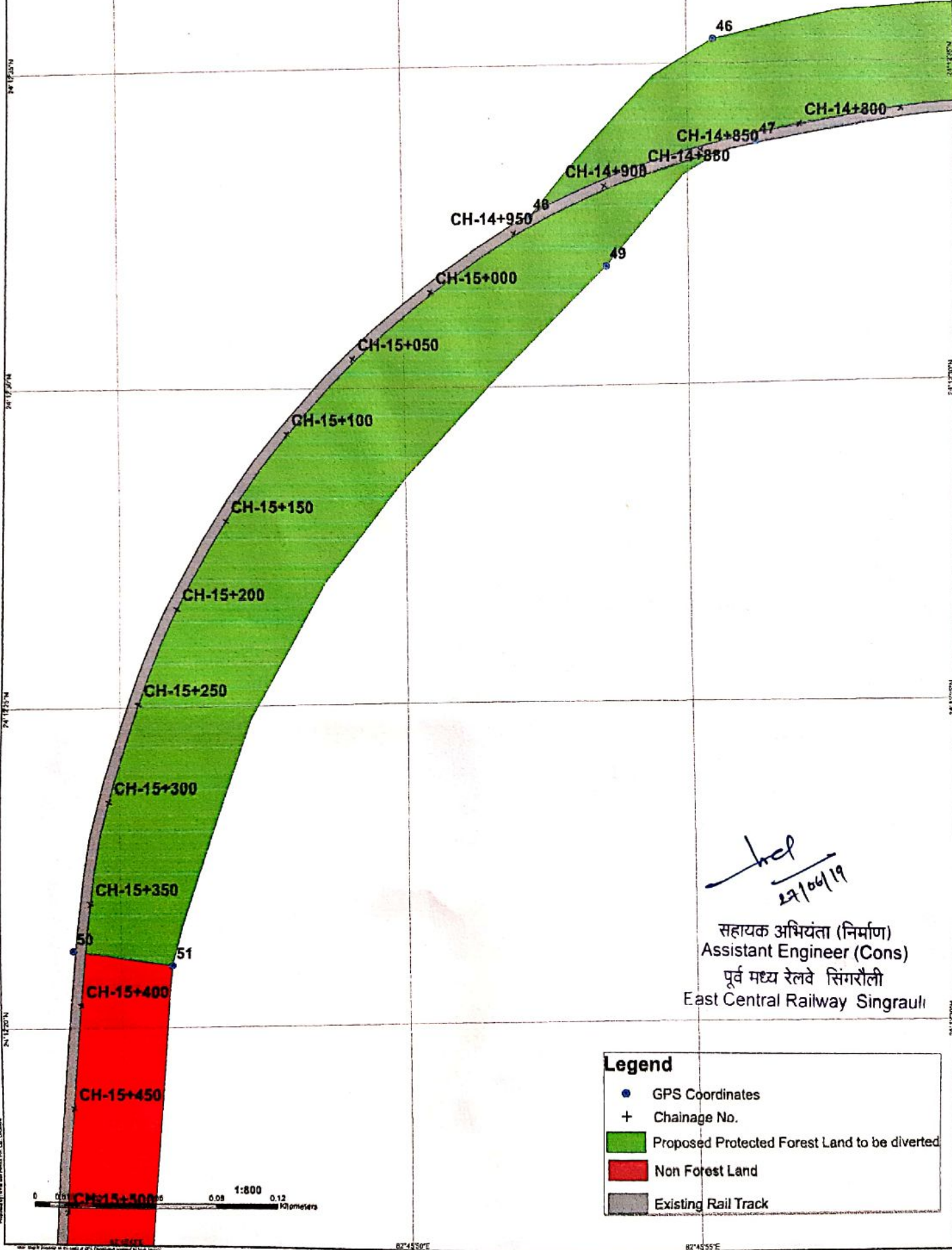


Handwritten signature
29/06/19

सहायक अभियंता (निर्माण)
Assistant Engineer (Cons)
पूर्व मध्य रेलवे सिंगरौली
East Central Railway Singrauli

Legend	
●	GPS Coordinates
+	Chainage No.
■ (Green)	Proposed Protected Forest Land to be diverted
■ (Red)	Non Forest Land
■ (Grey)	Existing Rail Track

Georeferenced Map of Proposed Protected Forest land to be diverted for Proposed new 2nd line along with existing railway line between (CH. No. 7.850 to CH. No. 28.500), Karaila to Shaktinagar doubling project of East Central Railway, Forest Division: Renukoot, District: Sonbhadra (Uttar Pradesh)



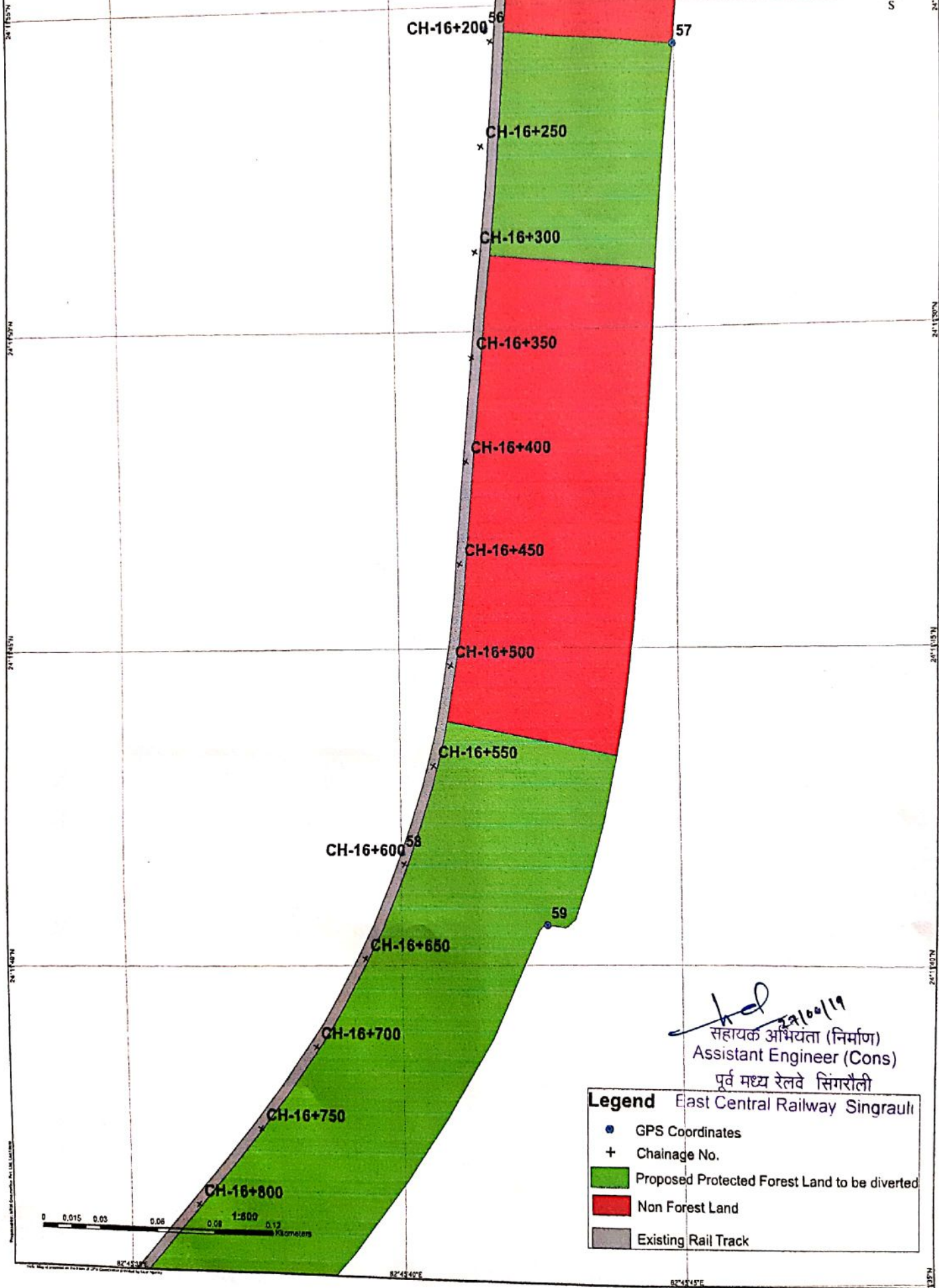
hnp
27/06/19

सहायक अभियंता (निर्माण)
Assistant Engineer (Cons)
पूर्व मध्य रेलवे सिंगरौली
East Central Railway Singrauli

Legend

- GPS Coordinates
- + Chainage No.
- Proposed Protected Forest Land to be diverted
- Non Forest Land
- ▬ Existing Rail Track

Georeferenced Map of Proposed Protected Forest land to be diverted for Proposed New 2nd line along with existing railway line between (CH. No. 7.850 to CH. No. 28.500), Karaila to Shaktinagar doubling project of East Central Railway, Forest Division: Renukoot, District: Sonbhadra (Uttar Pradesh)



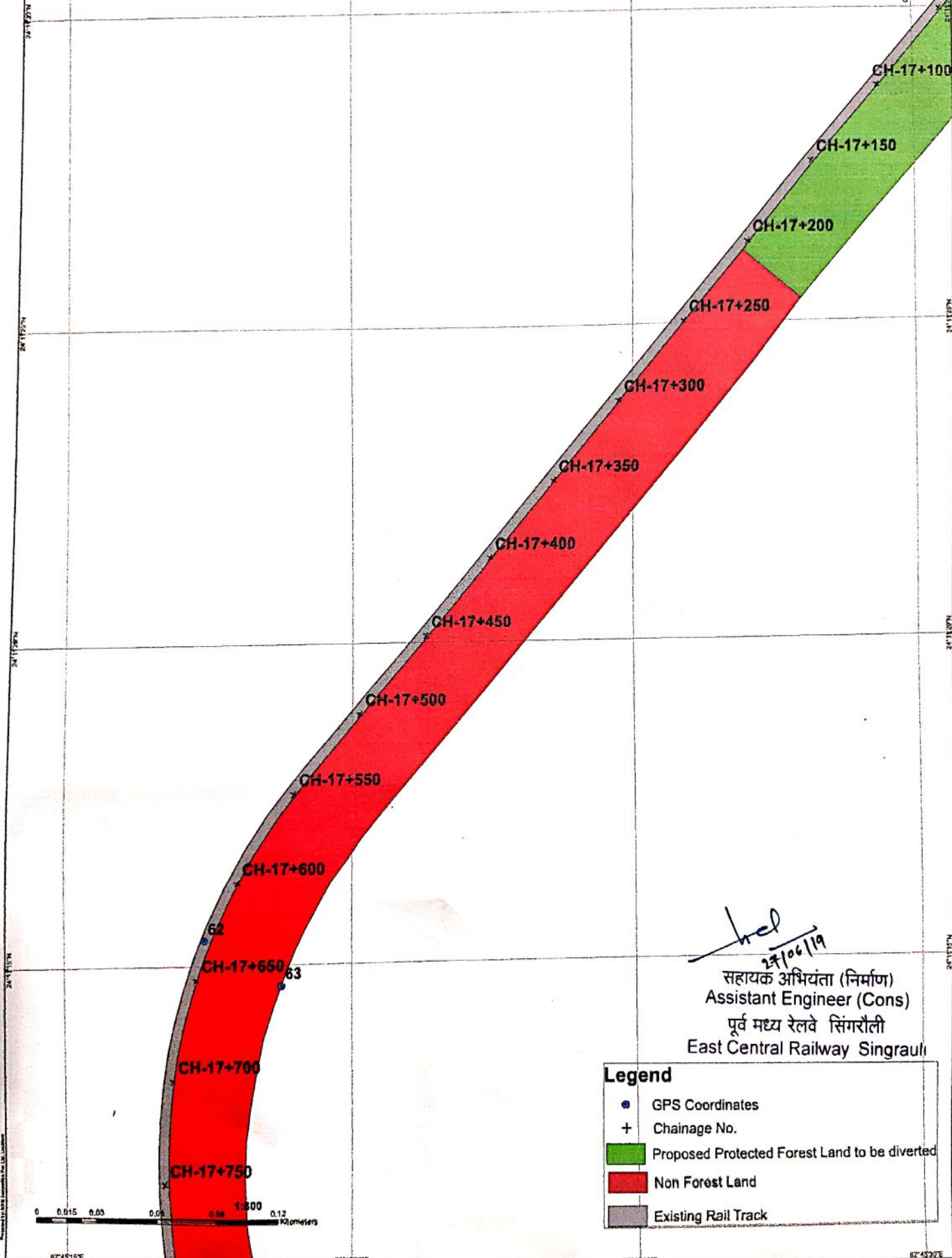
Handwritten signature
 सहायक अभियंता (निर्माण)
 Assistant Engineer (Cons)
 पूर्व मध्य रेलवे सिंगरौली

Legend East Central Railway Singrauli

- GPS Coordinates
- + Chainage No.
- Proposed Protected Forest Land to be diverted
- Non Forest Land
- Existing Rail Track



Georeferenced Map of Proposed Protected Forest land to be diverted for Proposed new 2nd line along with existing railway line between (CH. No. 7.850 to CH. No. 28.500), Karaila to Shaktinagar doubling project of East Central Railway, Forest Division: Renukoot, District: Sonbhadra (Uttar Pradesh)



hel
27/06/19

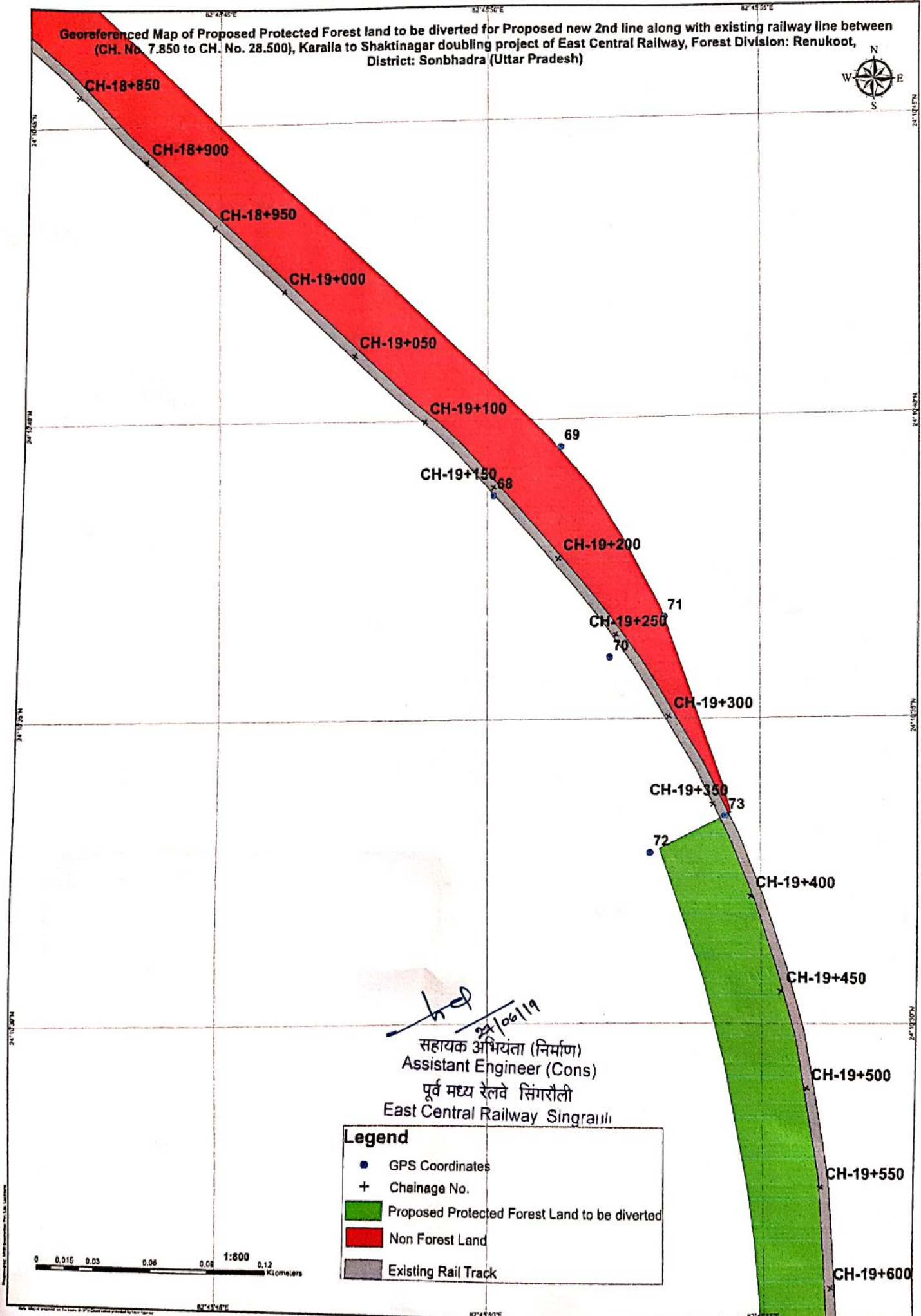
सहायक अभियंता (निर्माण)
Assistant Engineer (Cons)
पूर्व मध्य रेलवे सिंगरौली
East Central Railway Singrauli

Legend

- GPS Coordinates
- + Chainage No.
- Proposed Protected Forest Land to be diverted
- Non Forest Land
- ▬ Existing Rail Track




Georeferenced Map of Proposed Protected Forest land to be diverted for Proposed new 2nd line along with existing railway line between (CH. No. 7.850 to CH. No. 28.500), Karalla to Shaktinagar doubling project of East Central Railway, Forest Division: Renukoot, District: Sonbhadra (Uttar Pradesh)



hdp
 22/06/19
 सहायक अभियंता (निर्माण)
 Assistant Engineer (Cons)
 पूर्व मध्य रेलवे सिंगरौली
 East Central Railway Singrauli

Legend

- GPS Coordinates
- + Chainage No.
- Proposed Protected Forest Land to be diverted
- Non Forest Land
- Existing Rail Track



Georeferenced Map of Proposed Protected Forest land to be diverted for Proposed new 2nd line along with existing railway line between (CH. No. 7.850 to CH. No. 28.500), Karaila to Shaktinagar doubling project of East Central Railway, Forest Division: Renukoot, District: Sonbhadra (Uttar Pradesh)



CH-19+700

CH-19+750

CH-19+800

CH-19+850

CH-19+900

CH-19+950

CH-20+000

CH-20+050

CH-20+100

CH-20+150

CH-20+200

CH-20+250

CH-20+300

CH-20+350

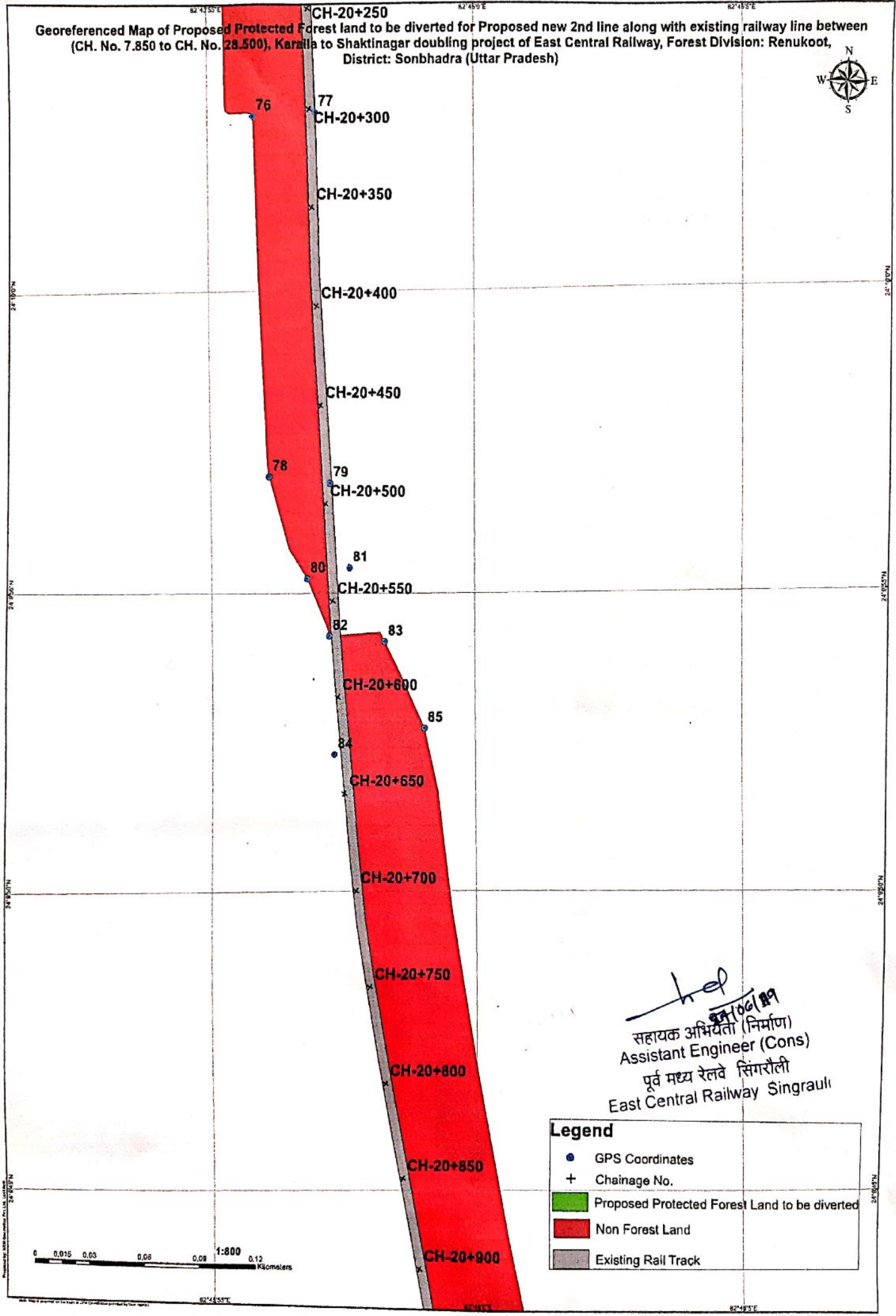
[Signature]
 सहायक अभियंता (निर्माण)
 Assistant Engineer (Cons)
 पूर्व मध्य रेलवे सिंगरौली
 East Central Railway Singrauli

Legend

- GPS Coordinates
- + Chainage No.
- Proposed Protected Forest Land to be diverted
- Non Forest Land
- Existing Rail Track



Georeferenced Map of Proposed Protected Forest land to be diverted for Proposed new 2nd line along with existing railway line between (CH. No. 7.850 to CH. No. 28.500), Karalla to Shaktinagar doubling project of East Central Railway, Forest Division: Renukoot, District: Sonbhadra (Uttar Pradesh)

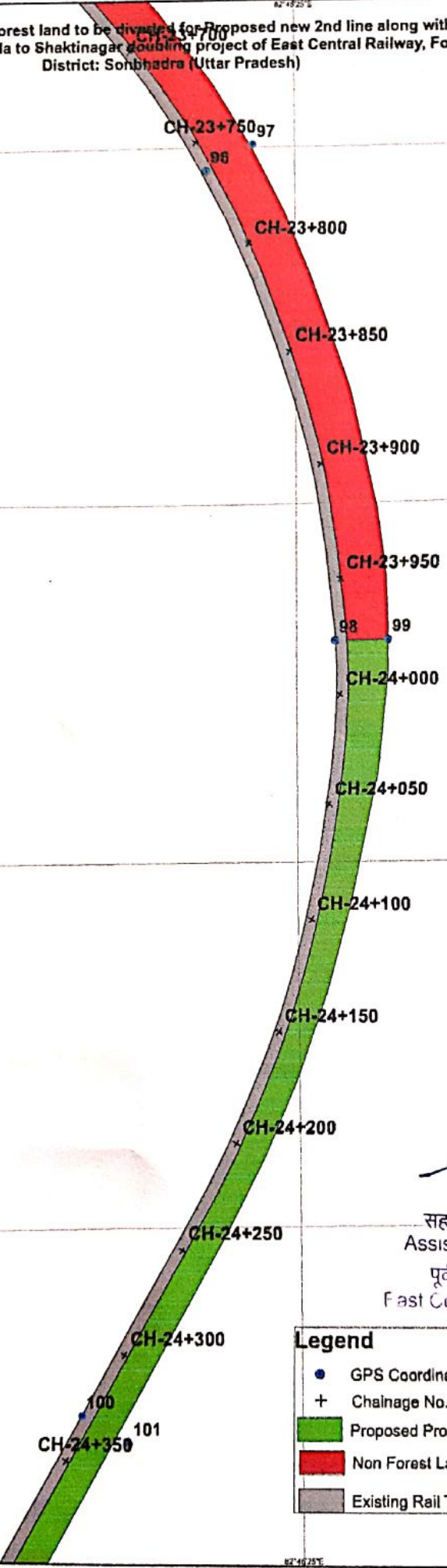


h e p
 24/06/2019
 सहायक अभियंता (निर्माण)
 Assistant Engineer (Cons)
 पूर्व मध्य रेलवे सिंगरौली
 East Central Railway Singrauli

Legend	
●	GPS Coordinates
+	Chainage No.
	Proposed Protected Forest Land to be diverted
	Non Forest Land
	Existing Rail Track

0 0.015 0.03 0.05 0.08 0.12
 1:800
 Kilometers

Georeferenced Map of Proposed Protected Forest land to be diverted for Proposed new 2nd line along with existing railway line between (CH. No. 7.850 to CH. No. 28.500), Karaila to Shaktinagar doubling project of East Central Railway, Forest Division: Renukoot, District: Sonbhadra (Uttar Pradesh)



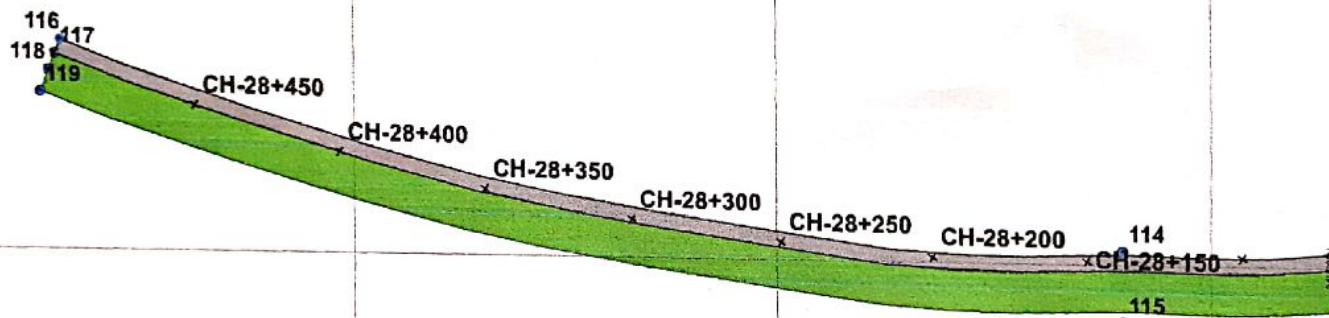
hcl
22/10/19

सहायक अभियंता (निर्माण)
Assistant Engineer (Cons)
पूर्व मध्य रेलवे सिंगरौली
East Central Railway Singrauli

Legend	
●	GPS Coordinates
+	Chainage No.
■ (Green)	Proposed Protected Forest Land to be diverted
■ (Red)	Non Forest Land
■ (Grey)	Existing Rail Track



Georeferenced Map of Proposed Protected Forest land to be diverted for Proposed new 2nd line along with existing railway line between (CH. No. 7.850 to CH. No. 28.500), Karaila to Shaktinagar doubling project of East Central Railway, Forest Division: Renukoot, District: Sonbhadra (Uttar Pradesh)



Handwritten signature
22/06/19

सहायक अभियंता (निर्माण)
Assistant Engineer (Cons)
पूर्व मध्य रेलवे सिंगरौली
East Central Railway Singrauli

Legend

- GPS Coordinates
- + Chainage No.
- Proposed Protected Forest Land to be diverted
- Existing Rail Track

