Proposal for diversion of Forest land for laying underground Natural Gas Pipeline alongwith Optical Fiber Cable (OFC) for NAGPUR to JHARSUGUDA pipeline stretch passing through district Nagpur, Bhandara and Gondiya (Maharashtra/MP Border) in the state of Maharashtra in favour of GAIL (India) Limited.

N

W E

S

1:5000

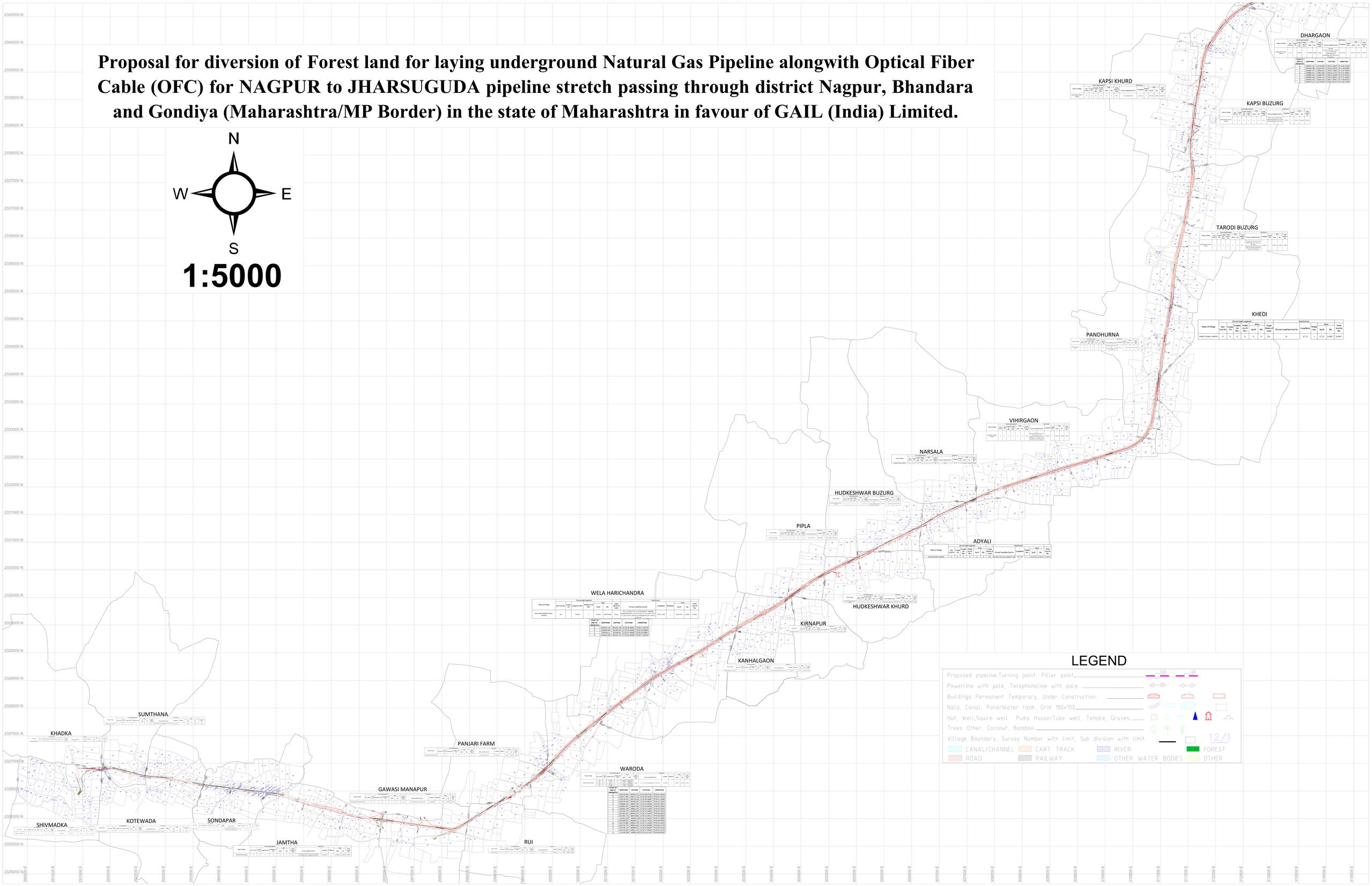

Proposal for diversion of Forest land for laying underground Natural Gas Pipeline alongwith Optical Fiber Cable (OFC) for NAGPUR to JHARSUGUDA pipeline stretch passing through district Nagpur, Bhandara and Gondiya (Maharashtra/MP Border) in the state of Maharashtra in favour of GAIL (India) Limited.

N
W E
S

1:5000

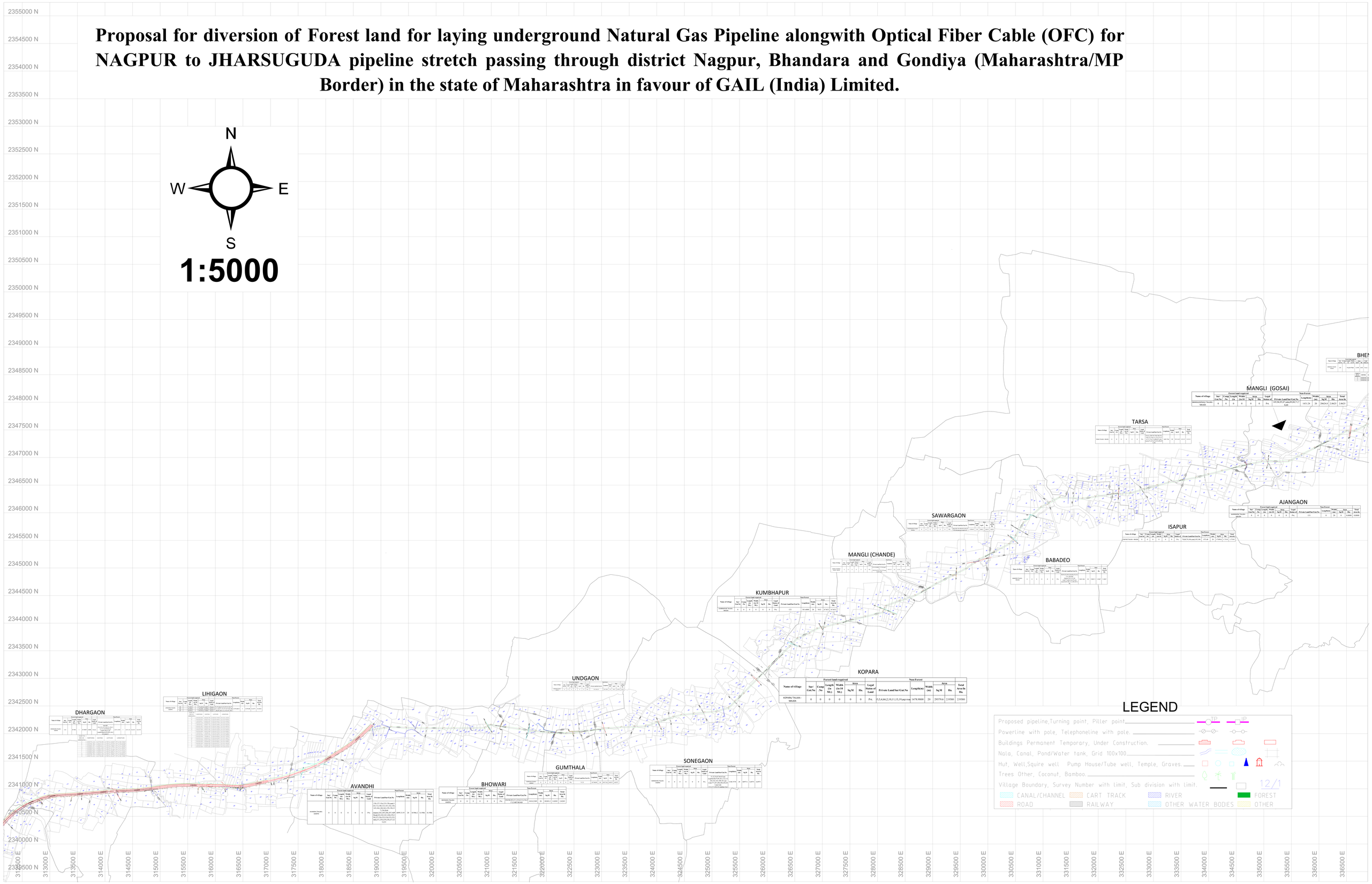

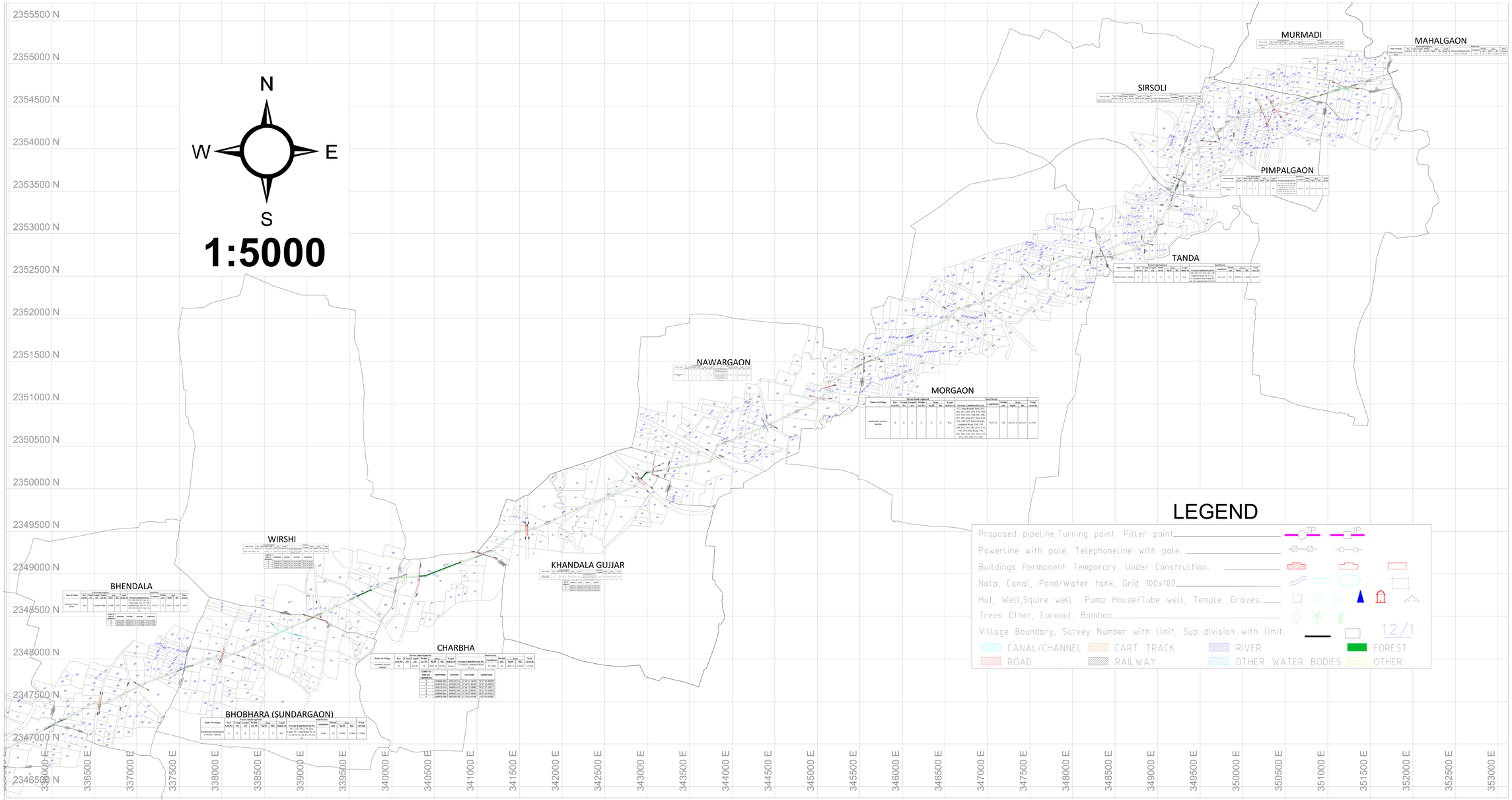
N
S
E
W
1:5000
MURMADI
MAHALGAON
SIRSOLI
PIMPALGAON
TANDA
NAWARGAON
MORGAON
WIRSHI
KHANDALA GUJJAR
BHENDALA
CHARBHA
BHOBHARA (SUNDARGAON)
LEGEND
Proposed pipeline,Turning point, Piller point
TP
IP
Powerline with pole, Telephoneline with pole.
Buildings Permanent Temporary, Under Construction.
Nala, Canal, Pond/Water tank, Grid 100x100
Hut, Well,Squire well Pump House/Tube well, Temple, Graves.
Trees Other, Coconut, Bamboo.
Village Boundary, Survey Number with limit, Sub division with limit.
12/1
CANAL/CHANNEL
CART TRACK
RIVER
FOREST
ROAD
RAILWAY
OTHER WATER BODIES
OTHER

Name of village	Forest land required					Legal Status of Land
	Sur/ Gut.No	Length (in Mt.)	Width (in 10 Mt.)	Area		
				Sq.M	Ha.	
WARODA/TALUKA-NAGPUR	42	255.188	1	255.188	0.0255188	Forest
	14	13.631	1	13.631	0.0013631	
	16	1.67	1	1.67	0.000167	
	41	137.426	1	137.426	0.0137426	
	37	47.498	1	47.498	0.0047498	
WELA HARICHANDRA/TALUKA-NAGPUR	44	79.284	1	79.284	0.0079284	Forest
DHARGAON/ TALUKA - KAMTHI	122	87.9007	1	87.9007	0.0087901	Forest
LIHIGAON/ TALUKA- KAMTHI	82	71.8318	1	71.8318	0.0071832	Forest
	83	36.585	1	36.585	0.0036585	Forest
	87	44.9316	1	44.9316	0.0044932	Forest
BHENDALA/ TALUKA - MAUDA	240	Irregular Shape		32.498	0.0032498	Forest
WIRSHI/ TALUKA - MAUDA	268	174.642	10	1746.42	0.174642	Forest
CHARBHA/ TALUKA - MAUDA	35	502.129	10	5021.29	0.502129	Forest
KHANDALA GUJAR/ TALUKA - MAUDA	52	101.01	10	1010.1	0.10101	Forest

Proposal for diversion of forest land for laying underground Natural Gas Pipeline of NAGPUR–JHARSUGUDA along with Optical Fiber Cable from Nagpur to MH/MP Border in Nagpur District in the state of Maharashtra.

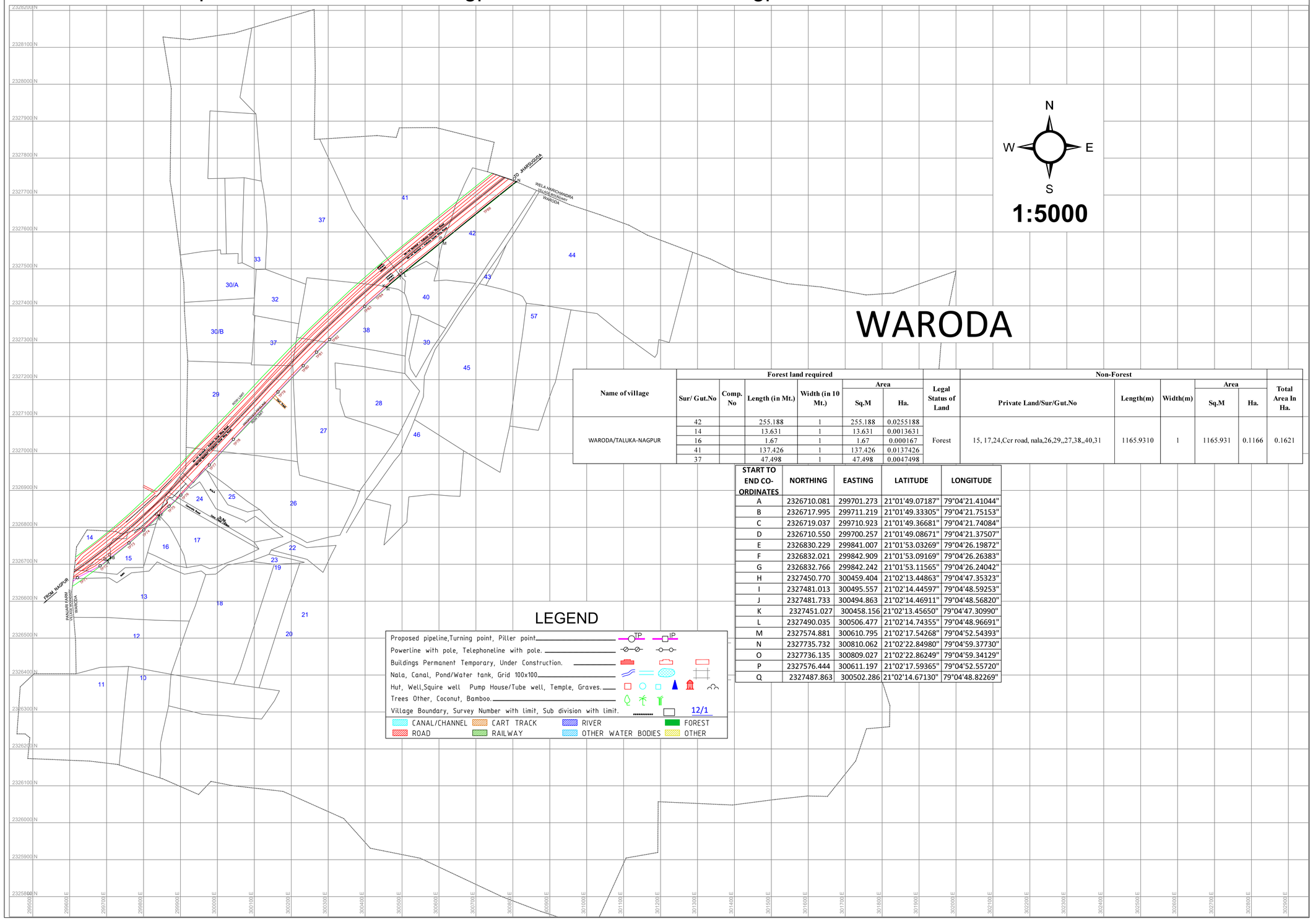

Name of village	Forest land required						Legal Status of Land	Non-Forest					Total Area In Ha.
	Sur/ Gut.No	Comp. No	Length (in Mt.)	Width (in 10 Mt.)	Area			Private Land/Sur/Gut.No	Length(m)	Width(m)	Area		
					Sq.M	Ha.					Sq.M	Ha.	
WARODA/TALUKA-NAGPUR	42		255.188	1	255.188	0.0255188	Forest	15, 17,24,Ccr road, nala,26,29,,27,38,,40,31	1165.9310	1	1165.931	0.1166	0.1621
	14		13.631	1	13.631	0.0013631							
	16		1.67	1	1.67	0.000167							
	41		137.426	1	137.426	0.0137426							
	37		47.498	1	47.498	0.0047498							

START TO END CO-ORDINATES	NORTHING	EASTING	LATITUDE	LONGITUDE
A	2326710.081	299701.273	21°01'49.07187"	79°04'21.41044"
B	2326717.995	299711.219	21°01'49.33305"	79°04'21.75153"
C	2326719.037	299710.923	21°01'49.36681"	79°04'21.74084"
D	2326710.550	299700.257	21°01'49.08671"	79°04'21.37507"
E	2326830.229	299841.007	21°01'53.03269"	79°04'26.19872"
F	2326832.021	299842.909	21°01'53.09169"	79°04'26.26383"
G	2326832.766	299842.242	21°01'53.11565"	79°04'26.24042"
H	2327450.770	300459.404	21°02'13.44863"	79°04'47.35323"
I	2327481.013	300495.557	21°02'14.44597"	79°04'48.59253"
J	2327481.733	300494.863	21°02'14.46911"	79°04'48.56820"
K	2327451.027	300458.156	21°02'13.45650"	79°04'47.30990"
L	2327490.035	300506.477	21°02'14.74355"	79°04'48.96691"
M	2327574.881	300610.795	21°02'17.54268"	79°04'52.54393"
N	2327735.732	300810.062	21°02'22.84980"	79°04'59.37730"
O	2327736.135	300809.027	21°02'22.86249"	79°04'59.34129"
P	2327576.444	300611.197	21°02'17.59365"	79°04'52.55720"
Q	2327487.863	300502.286	21°02'14.67130"	79°04'48.82269"

Proposal for diversion of forest land for laying underground Natural Gas Pipeline of NAGPUR–JHARSUGUDA along with Optical Fiber Cable from Nagpur to MH/MP Border in Nagpur District in the state of Maharashtra.

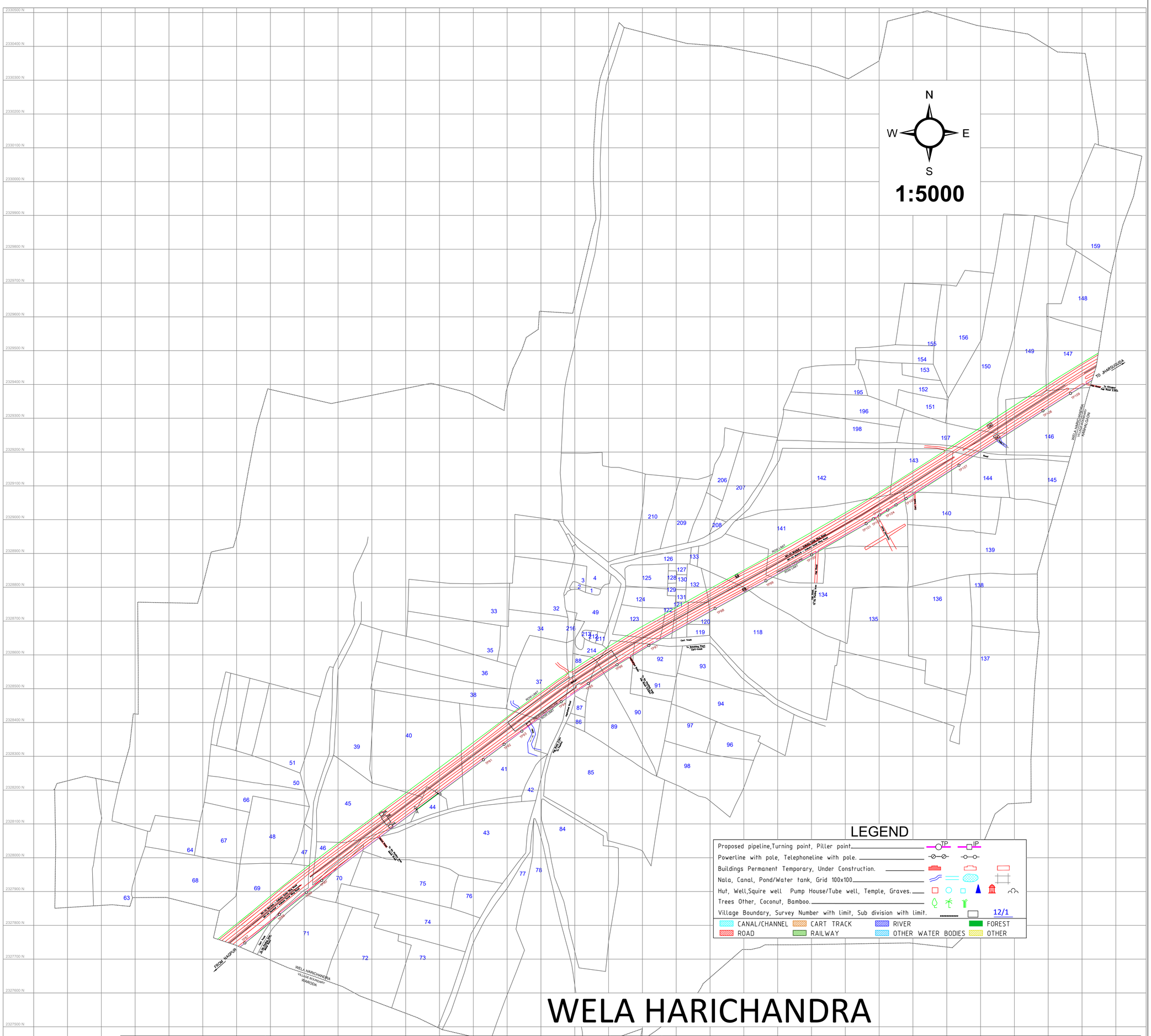

WELA HARICHANDRA

Name of village	Forest land required						Legal Status of Land	Non-Forest					Total Area In Ha.
	Sur/ Gut.No	Comp. No	Length (in Mt.)	Width (in 10 Mt.)	Area Sq.M	Area Ha.		Private Land/Sur/Gut.No	Length(m)	Width(m)	Area Sq.M	Area Ha.	
WELA HARICHANDRA/TALUKA-NAGPUR	44		79.284	1	79.284	0.0079284	Forest	69,71,70,46,47,45, 41,43,40,Nala,37,Ashphalt road,88,89,90,92,123,214,123,122,121,120,119,132,118,134,141,140,142,143,Road,144,197,146,150,149,147	2952.7420	1	2952.742	0.2953	0.3032

START TO END CO-ORDINATES	NORTHING	EASTING	LATITUDE	LONGITUDE
A	2328142.147	301332.146	21°02'36.26601"	79°05'17.28778"
B	2328189.584	301395.674	21°02'37.83293"	79°05'19.46806"
C	2328190.12	301394.83	21°02'37.85003"	79°05'19.43861"
D	2328143.052	301332.573	21°02'36.29560"	79°05'17.30219"

Proposal for diversion of forest land for laying underground Natural Gas Pipeline of NAGPUR–JHARSUGUDA along with Optical Fiber Cable from Nagpur to MH/MP Border in Nagpur District in the state of Maharashtra.

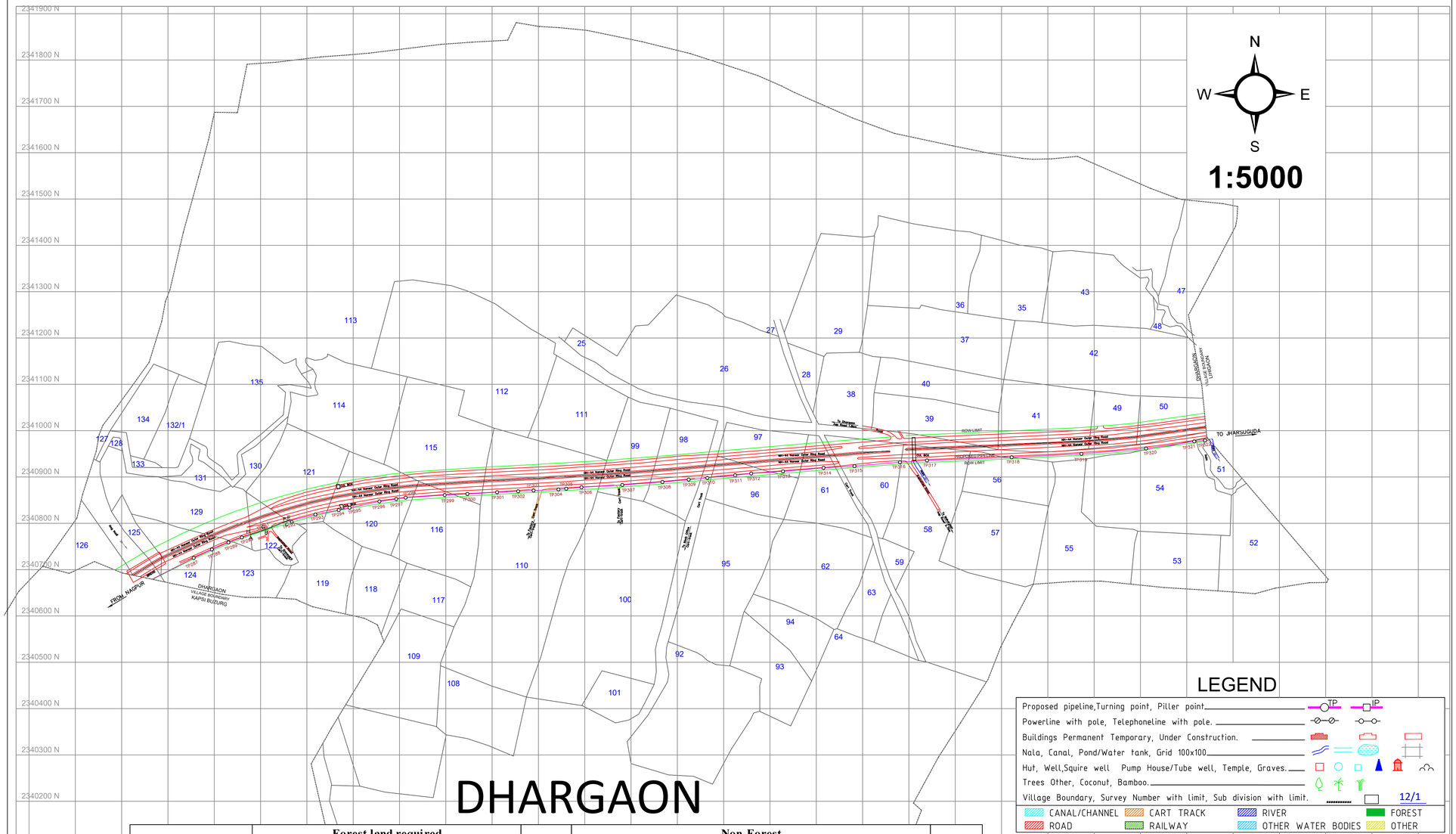

Name of village	Forest land required						Legal Status of Land	Non-Forest					Total Area In Ha.
	Sur/ Gut.No	Comp .No	Length (in Mt.)	Width (in 10 Mt.)	Area			Private Land/Sur/Gut.No	Length(m)	Width (m)	Area		
					Sq.M	Ha.					Sq.M	Ha.	
DHARGAON/ TALUKA - KAMTHI	122		87.901	1	87.9007	0.009	Forest	nag nadi, 124,125,123,129,121,120,116,115,110,99,98,cart road,97,96,61,cart road,60,nala,58,39,56,41,49,50,54,nala,51	2231.2345	1	2231.23	0.2231	0.2319

START TO END CO-ORDINATES	NORTHING	EASTING	LATITUDE	LONGITUDE
A	2340775.116	312778.390	21°09'31.31820"	79°11'48.72364"
B	2340785.780	312810.544	21°09'31.67678"	79°11'49.83386"
C	2340803.767	312856.812	21°09'32.27866"	79°11'51.43036"
D	2340804.915	312861.620	21°09'32.31775"	79°11'51.59655"
E	2340805.646	312860.433	21°09'32.34108"	79°11'51.55512"
F	2340804.690	312856.427	21°09'32.30852"	79°11'51.41665"
G	2340786.703	312810.159	21°09'31.70665"	79°11'49.82015"
H	2340776.132	312778.285	21°09'31.35119"	79°11'48.71960"

Proposal for diversion of forest land for laying underground Natural Gas Pipeline of NAGPUR–JHARSUGUDA along with Optical Fiber Cable from Nagpur to MH/MP Border in Nagpur District in the state of Maharashtra.

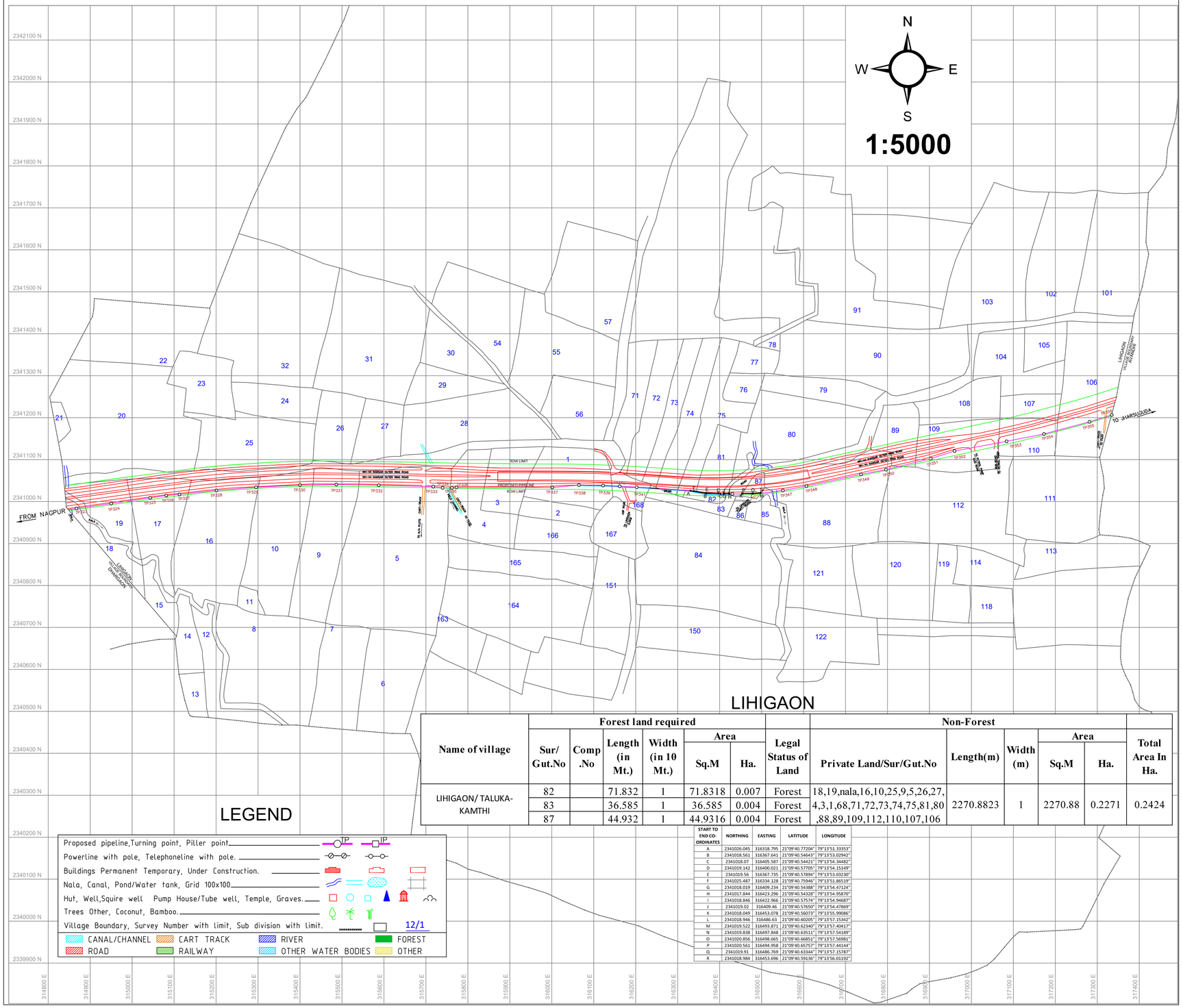

Name of village	Forest land required						Legal Status of Land	Non-Forest					Total Area In Ha.
	Sur/ Gut.No	Comp .No	Length (in Mt.)	Width (in 10 Mt.)	Area			Private Land/Sur/Gut.No	Length(m)	Width (m)	Area		
					Sq.M	Ha.					Sq.M	Ha.	
LIHIGAON/ TALUKA-KAMTHI	82		71.832	1	71.8318	0.007	Forest	18,19,nala,16,10,25,9,5,26,27,	2270.8823	1	2270.88	0.2271	0.2424
	83		36.585	1	36.585	0.004	Forest	4,3,1,68,71,72,73,74,75,81,80					
	87		44.9316	1	44.9316	0.004	Forest	,88,89,109,112,110,107,106					

START TO END CO-ORDINATES	NORTHING	EASTING	LATITUDE	LONGITUDE
A	2341026.045	316318.795	21°09'40.77204"	79°13'51.33553"
B	2341018.561	316367.641	21°09'40.54643"	79°13'53.02942"
C	2341018.07	316405.587	21°09'40.54421"	79°13'54.34482"
D	2341019.142	316400.021	21°09'40.57705"	79°13'54.15149"
E	2341019.56	316367.735	21°09'40.57894"	79°13'53.03230"
F	2341025.487	316334.128	21°09'40.75946"	79°13'51.86519"
G	2341018.019	316409.234	21°09'40.54388"	79°13'54.47124"
H	2341017.844	316423.296	21°09'40.54328"	79°13'54.95870"
I	2341018.846	316422.966	21°09'40.57574"	79°13'54.94687"
J	2341019.02	316409.46	21°09'40.57650"	79°13'54.47869"
K	2341018.049	316453.078	21°09'40.56073"	79°13'55.99086"
L	2341018.946	316486.63	21°09'40.60205"	79°13'57.15342"
M	2341019.522	316493.871	21°09'40.62340"	79°13'57.40417"
N	2341019.838	316497.848	21°09'40.63511"	79°13'57.54189"
O	2341020.856	316498.665	21°09'40.66851"	79°13'57.56981"
P	2341020.561	316494.958	21°09'40.65757"	79°13'57.44144"
Q	2341019.91	316486.769	21°09'40.63344"	79°13'57.15787"
R	2341018.984	316453.696	21°09'40.59136"	79°13'56.01192"

Proposal for diversion of forest land for laying underground Natural Gas Pipeline of NAGPUR–JHARSUGUDA along with Optical Fiber Cable from Nagpur to MH/MP Border in Nagpur District in the state of Maharashtra.

BHENDALA

Name of village	Forest land required							Non-Forest					Total Area In
	Sur/ Gut.No	Comp .No	Length (in	Width (in 10	Area Sq.M	Area Ha.	Legal Status of	Private Land/Sur/Gut.No	Length(m)	Width (m)	Area Sq.M	Area Ha.	
BHENDALA/ TALUKA - MAUDA	240		Irregular Shape		32.498	0.003	Forest	237, 238, 239, 232, 240, 231, Unline Canal, 196, 197, 198, Asphalted Road, 156,155, 157, 150, 149, 148, 147, 146, 144, 143	1672.12	20	33442.4	3.3442	3.3475

START TO END CO-ORDINATES	NORTHING	EASTING	LATITUDE	LONGITUDE
A	2347418.445	336366.404	21°13'15.49362"	79°25'24.01601"
B	2347418.237	336369.193	21°13'15.48776"	79°25'24.11279"
C	2347420.024	336369.244	21°13'15.54588"	79°25'24.11394"

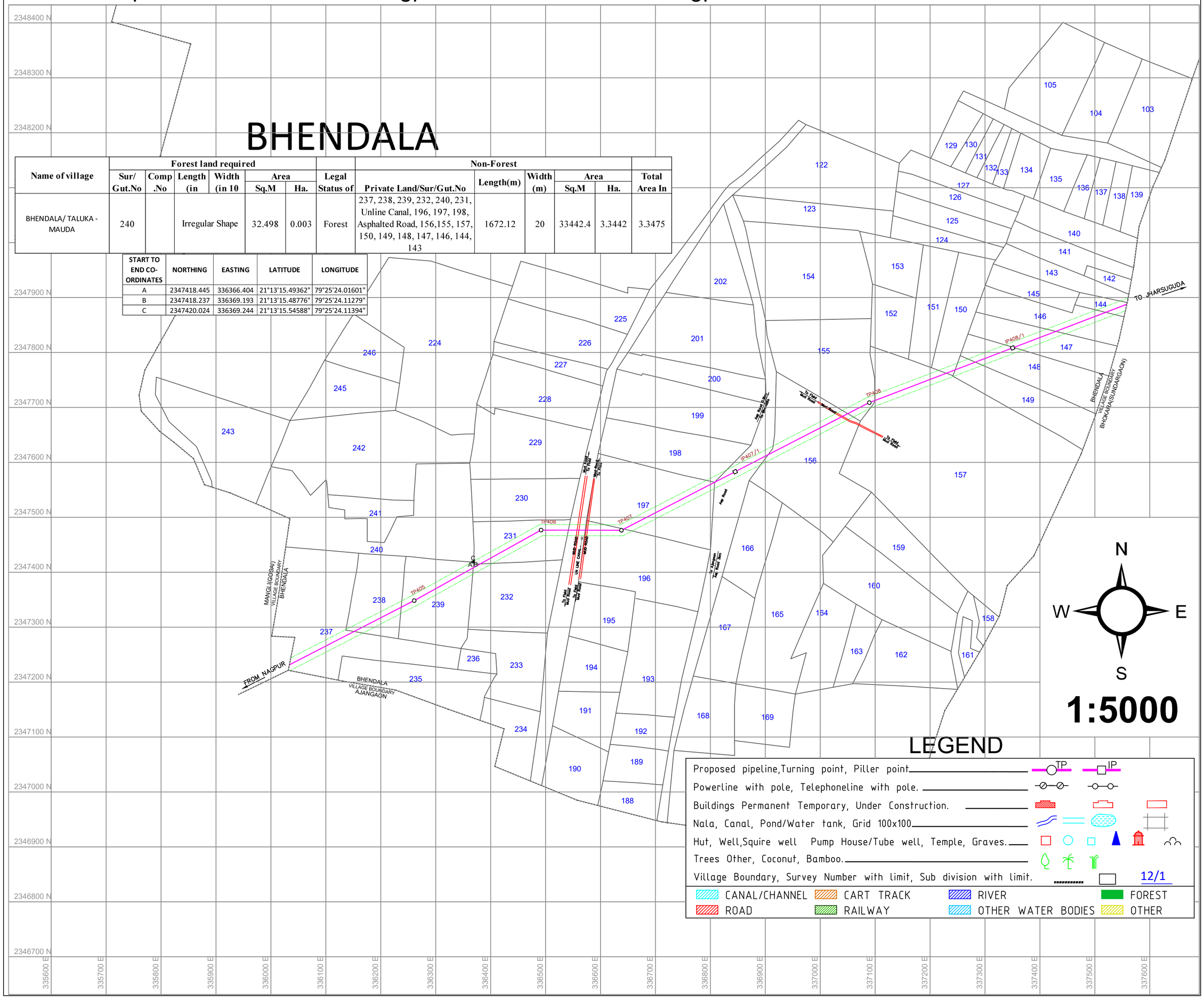

Proposal for diversion of forest land for laying underground Natural Gas Pipeline of NAGPUR–JHARSUGUDA along with Optical Fiber Cable from Nagpur to MH/MP Border in Nagpur District in the state of Maharashtra.

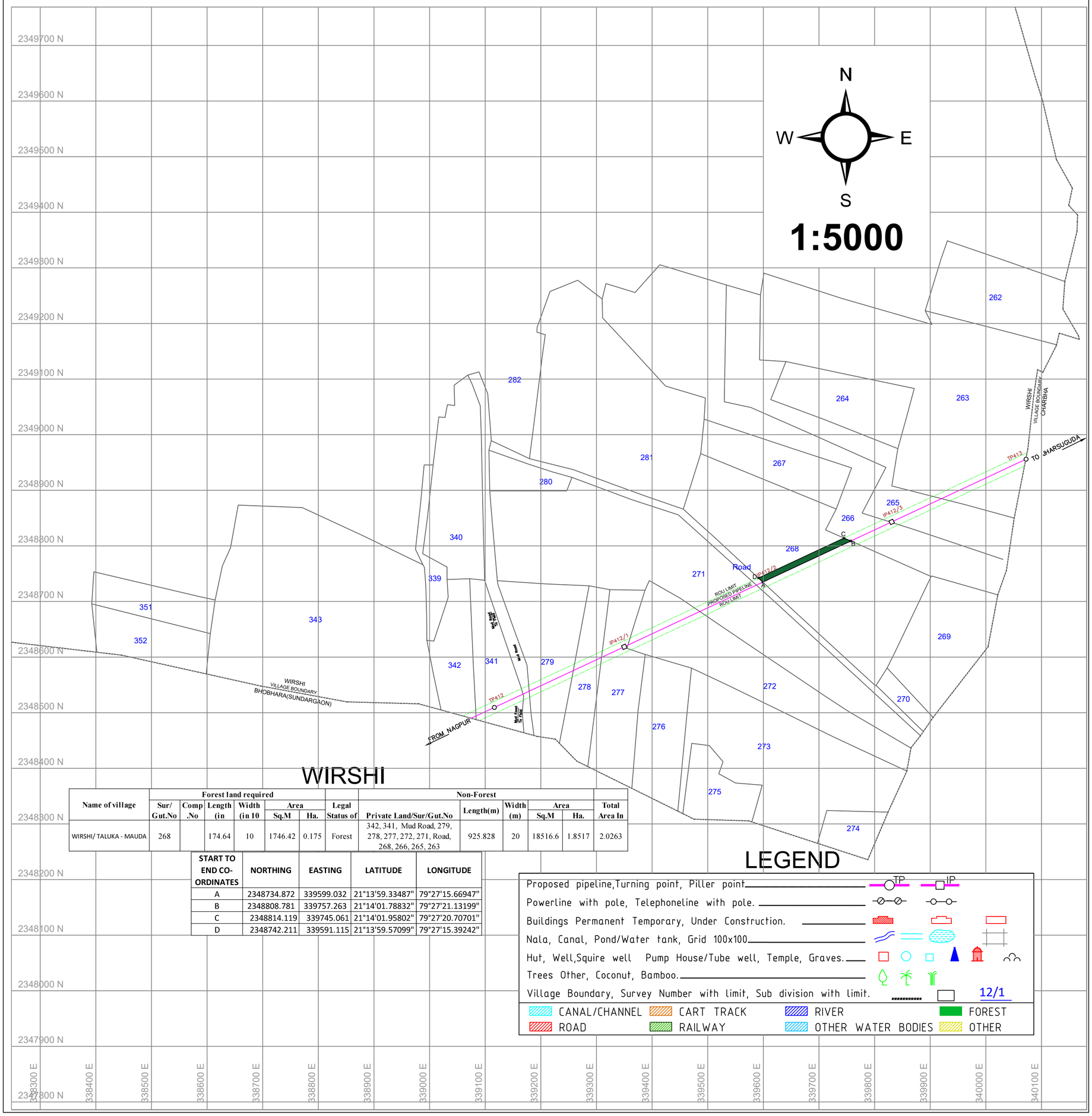

WIRSHI

Name of village	Forest land required						Legal Status of	Non-Forest					Total Area In
	Sur/ Gut.No	Comp .No	Length (in	Width (in 10	Area Sq.M	Area Ha.		Private Land/Sur/Gut.No	Length(m)	Width (m)	Area Sq.M	Area Ha.	
WIRSHI/ TALUKA - MAUDA	268		174.64	10	1746.42	0.175	Forest	342, 341, Mud Road, 279, 278, 277, 272, 271, Road, 268, 266, 265, 263	925.828	20	18516.6	1.8517	2.0263

START TO END CO-ORDINATES	NORTHING	EASTING	LATITUDE	LONGITUDE
A	2348734.872	339599.032	21°13'59.33487"	79°27'15.66947"
B	2348808.781	339757.263	21°14'01.78832"	79°27'21.13199"
C	2348814.119	339745.061	21°14'01.95802"	79°27'20.70701"
D	2348742.211	339591.115	21°13'59.57099"	79°27'15.39242"

LEGEND

- Proposed pipeline,Turning point, Piller point — TP IP
- Powerline with pole, Telephoneline with pole.
- Buildings Permanent Temporary, Under Construction.
- Nala, Canal, Pond/Water tank, Grid 100x100
- Hut, Well,Squire well Pump House/Tube well, Temple, Graves.
- Trees Other, Coconut, Bamboo.
- Village Boundary, Survey Number with limit, Sub division with limit. 12/1

CANAL/CHANNEL, CART TRACK, RIVER, FOREST, ROAD, RAILWAY, OTHER WATER BODIES, OTHER

Proposal for diversion of forest land for laying underground Natural Gas Pipeline of NAGPUR–JHARSUGUDA along with Optical Fiber Cable from Nagpur to MH/MP Border in Nagpur District in the state of Maharashtra.



Name of village	Forest land required						Legal Status of	Non-Forest					Total Area In
	Sur/ Gut.No	Comp .No	Length (in	Width (in 10	Area Sq.M	Area Ha.		Private Land/Sur/Gut.No	Length(m)	Width (m)	Area Sq.M	Area Ha.	
CHARBHA/ TALUKA - MAUDA	35		502.13	10	5021.29	0.502	Forest	37, Nala36, Asphalted Road, 35, 22	537.084	20	10741.7	1.0742	1.5763

START TO END CO-ORDINATES	NORTHING	EASTING	LATITUDE	LONGITUDE
A	2348968.084	340329.071	21°14'07.14936"	79°27'40.90900"
B	2348970.932	340389.355	21°14'07.26103"	79°27'42.99876"
C	2349129.550	340801.675	21°14'12.54883"	79°27'57.24517"
D	2349140.139	340801.349	21°14'12.89303"	79°27'57.23030"
E	2348980.844	340387.271	21°14'07.58267"	79°27'42.92314"
F	2348978.096	340329.078	21°14'14.4748"	79°27'40.9058"

Proposal for diversion of forest land for laying underground Natural Gas Pipeline of NAGPUR–JHARSUGUDA along with Optical Fiber Cable from Nagpur to MH/MP Border in Nagpur District in the state of Maharashtra.

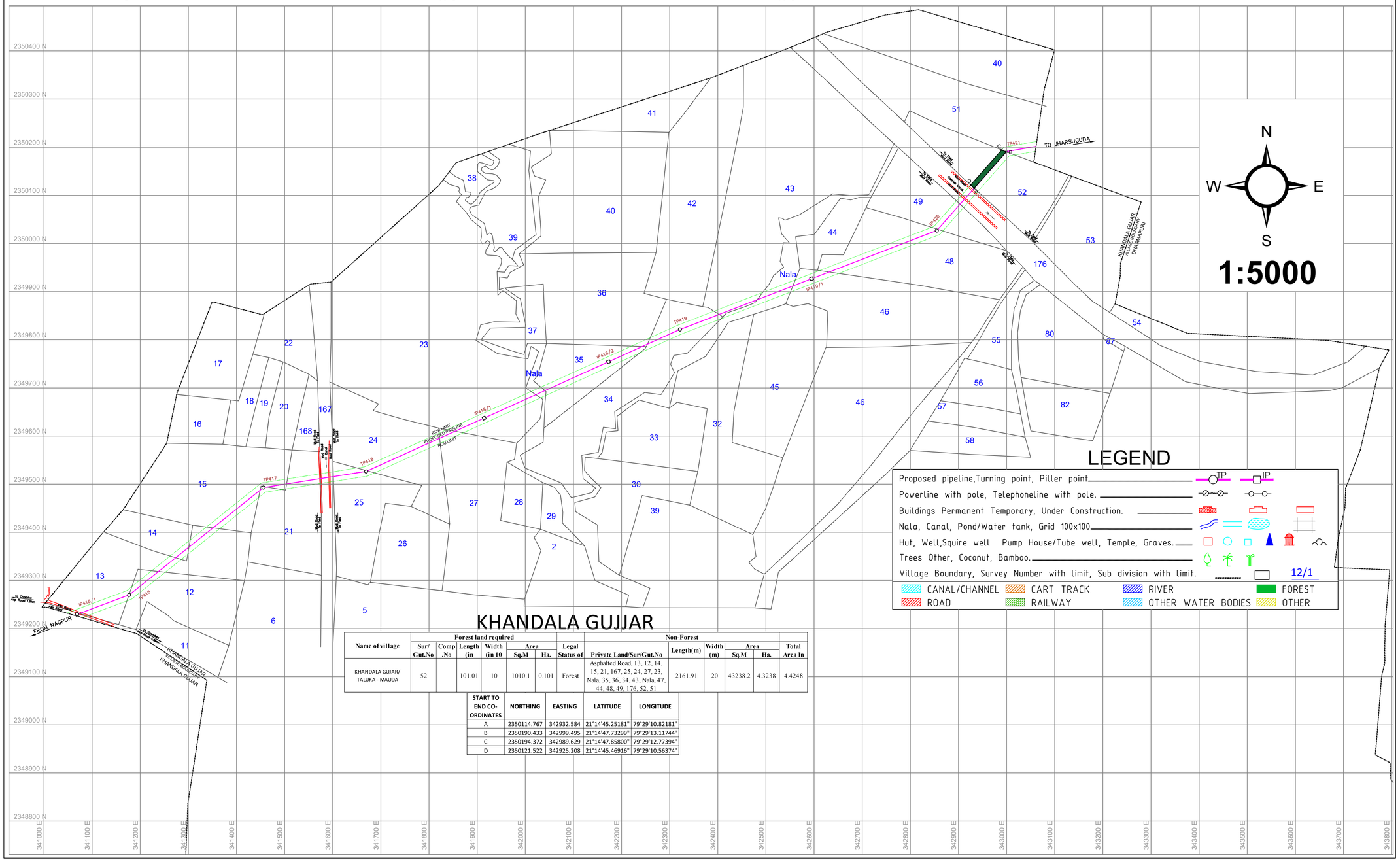

KHANDALA GUJJAR

Name of village	Forest land required							Non-Forest					
	Sur/ Gut.No	Comp .No	Length (in	Width (in 10	Area Sq.M	Area Ha.	Legal Status of	Private Land/Sur/Gut.No	Length(m)	Width (m)	Area Sq.M	Area Ha.	Total Area In
KHANDALA GUJJAR/ TALUKA - MAUDA	52		101.01	10	1010.1	0.101	Forest	Asphalted Road, 13, 12, 14, 15, 21, 167, 25, 24, 27, 23, Nala, 35, 36, 34, 43, Nala, 47, 44, 48, 49, 176, 52, 51	2161.91	20	43238.2	4.3238	4.4248

START TO END CO-ORDINATES	NORTHING	EASTING	LATITUDE	LONGITUDE
A	2350114.767	342932.584	21°14'45.25181"	79°29'10.82181"
B	2350190.433	342999.495	21°14'47.73299"	79°29'13.11744"
C	2350194.372	342989.629	21°14'47.85800"	79°29'12.77394"
D	2350121.522	342925.208	21°14'45.46916"	79°29'10.56374"