

Revenue Department

From
Sri Pradyumna P.S, I.A.S.
Collector & District Magistrate,
Chittoor.

To
The Special Chief Secretary to Govt.,
Revenue Department,
Govt. of Andhra Pradesh,
4th Block, Room No.136,
A.P.Secretariat Office,
Velagapudi. (RPAID)

REV-ESEC/456/2017-SA (E8) -CTRCO CHITTOOR dt. 02/01/2018

Sir,

Sub:- Minor Irrigation-Irrigation Division, Palamaner-Chittoor District-
extent.2.35 Ha or Acs.5.82 cents-formation of Reservoir across
Gangamma Sirrassu Vanka near Nalagampalle Village to Palamaner
Mandal-requested for Non Forest lands for Forest Afforestation-lands
identified-Reg.

Ref:- 1. Letter No.DB/AE-ILA/3R dt.31.10.2017 of the Executive Engineer,
Water Resources
Department, Irrigation Division, Palamaner.
2. This Office Roc CA Lands-ID-Palamaner/2017 dt.05.12.2017.
3. Roc D1/8052/2012 dt.06.12.2017 of the Sub Collector, Madanpalli.
4. This office Roc E8/CA-ID-plmr/2017 dt.08.12.2017 addressed to the
Divisional Forest Officer, Chittoor West Division, Chittoor.
5. Rc.No.1318/2017/TO dt.27.12.2017 of the Divisional Forest Officer,
Chittoor West Division, Chittoor.

I invite kind attention to the references cited.

In the reference 1st cited, the Executive Engineer, Water Resources Department
,Irrigation Division, Palamaner has stated that, the following works involve forest
alienation and require non forest land for compensatory afforestation; that for forest
clearance it is necessary to compensate the Non-forest lands for compensation and the
list of the works as follows.

S l. N o	Name of the work	Forest l and invol ved in Ha
1	Formation of reservoir across Gangamma Sirrassu Vanka near Nalagampalli village including diversion system in reserve forest to supply drinking water to Palamaner town in Palamaner Mandal of Chittoor District.	2.355

The Executive Engineer, Water Resources Department ,Irrigation Division,
Palamaner has requested to show the Non forest lands which is useful for the Forest
afforestation (Compensatory Afforestation) and for necessary administrative approval
for the above works may kindly be obtained from the competent authority and

communicated the same to this office at an early date for taking further necessary action.

In the reference 2nd cited, the Sub Collector, Madanapalli was addressed to identify the lands measuring an extent of 2.335 Ha of Govt., lands under compensatory afforestation and send report.

In the reference 3rd cited, the Sub Collector, Madanpalli has reported that, the Tahsildar, Baireddipalli has identified the lands in S.No.85 measuring an extent of Acs.278.88 cents in Kaigallu village of Baireddipalli Mandal which are classified as Grazing Ground Poramboke and status of the lands are shown below.

Before sub division		After sub division		
S.No (old)	Total extent in acres	S.No (New)	Extent if Acres	Remarks
85 (Old)	278.88	105	18.19	G.G.Poramboke

The Sub Collecotor, Madanpalli has further reported that, the Mandal surveyor, Baireddipalle has sub divided the lands in S.No.105 as shown below.

Before sub division		After sub division		
S.No (old)	Total extent in acres	S.No (New)	Extent in acres	Remarks
105	18.19	105/1	1.46	G.G.Poramboke
		105/2	5.82	Land proposed for afforestation
		105/3	10.91	G.G poramboke
		Total	18.19	

The Sub Collector, Madanpalli has further reported that, the lands in S.No.105/2 measuring an extent of Acs.5.82 cents is quite suitable for compensatory afforestation and no DKT pattas were issued to any body so far in the proposed lands and the lands are free from encroachments; that the forest authorities have inspected the lands and agreed to take the lands for improvements for “ Formation of Reservoir across Gangamma Sirassu Vanka near Nalagampalle village to Palamaner Mandal for compensatory afforestation .

The Sub Collector, Madanpalli has recommended that an extent of Acs.5.82 cents of lands in S.No.105/2 of Kaigallu village of Baireddipalli Mandal as compensatory afforestation for “ Formation of Reservoir across Gangamma Sirassu Vanka near Nalagampalle Village to palaamaner Mandal”.

In the reference 5th cited, the Divisional Forest Officer, Chittoor West Division, Chittoor has reported that, the area over extent of Acs.7.163 cents (Treatment are is Acs.5.82 cents and balance 1.343 Acs is cover with rocky patch with boulders) or 2.90 Ha of revenue lands in S.No.105/2 (old.85) of Kaigallu village of Baireddipalle Mandal is found fit for Compensatory Afforestation.

In view of the above, I request that, necessary orders may be issued, for transfer of lands measuring an extent of Acs.7.163 cents in S.No.105/2 (old.85) of Kaigallu village of Baireddipalli Mandal in favour of Forest Department.

The following documents are sent herewith.

1. Adangal copy of the S.No.85 of Kaigallu Village.
2. Filed Measurement Sketch of 105 of Kaigallu Village.
3. S.D Records of S.No.105 of Kaigallu Village.
4. Report of the Divisional Forest Officer, Chittoor West Division, Chittoor dt.27.12.2017.
5. Suitability Certificate from the Divisional Forest Officer, Chittoor West Division, Chittoor.

Yours faithfully,
GIRISHA.PS
JOINT COLLECTOR
Chittoor.

Copy to the Chief Commissioner of Land Administration & Spl. Chief Secretary to Govt.,
Gollapudi village, Vijayawada.


Copy to the Sub Collector, Madanapalli.

Copy to the Divisional Forest Officer (West) Chittoor.

Copy to the Executive Engineer, Irrigation Division, Palamaner.

Signature valid

Digitally signed by Girisha P S
Date: 2018.01.02 11:20 IST
Reason: Approved



ఆంధ్రప్రదేశ్ ప్రభుత్వము
భూమి రికార్డుల వివరములు

Home | Administration | Masters | Land Holdings | Mutations & Corrections | PPB & Meeseva | BBC | Reports | Logout
జిల్లా: చిత్తూరు-Chittoor (10) Webland Version 2.0 **మండలము: బైరెడ్డిపల్లి (61)**

అడంగలు

గ్రామము: కైగల్(1061006)

Year : 2017 సర్వే నం. 85

All

YYYY-->(01/07/yyyy)-(30/06/yyyy+1) Color indicates Not Digitally Signed Color indicates Digital Signature Failure. Records are to be signed again.

[General Adangal](#) [Print](#) [Export.To.Excel\(Current\)](#) [Export.To.Excel\(All\)](#)

ఆంధ్రప్రదేశ్ ప్రభుత్వం భూమి రికార్డుల వివరములు పట్టాదారుని అడంగలు														
District : చిత్తూరు-Chittoor (10) Mandal : బైరెడ్డిపల్లి (61) Village : కైగల్(1061006) Extent Units : Acres/cents Fasli : 1427 Year : 2017														
వరుస సంఖ్య	సర్వే నం	పూర్తి విస్తీర్ణం	పాగులు పనికి రాని విస్తీర్ణం	పాగులు పనికి వచ్చు విస్తీర్ణం	భూమి స్వభావం	శిస్తు (రూ.)	భూమి వివరణ	జలాధారము	అయకట్టు విస్తీర్ణం	ఖాతా నెంబరు / ఆధార్ నెంబరు	పట్టాదారు పేరు (తండ్రి/భర్త పేరు)	అనుభవ దాతు పేరు (తండ్రి/భర్త పేరు)	అనుభవ విస్తీర్ణం	అనుభవ స్వభావం
1	2	3	4	5	6	7	8	9	10	11	12	13	14	15
1	85	1482.6300	1413.6300	69.0000	పొరంబోకు	0.00	మెతబీదు పొరంబోకు	-	0.0000	6000001	మెతబీదు (-)	మెతబీదు (-)	1482.6300	-

Designed & Developed by : National Informatics Centre, Hyderabad, A.P.
 Disclaimer : Content on this website is published and managed by CCLA, Hyderabad.

**TARENDAR
BAIREDDIPALLI
CHITTOOR DT. (A.P.)**

భూమి కొలతల పటము
FIELD MEASUREMENT SKETCH

జిల్లా :

DISTRICT : CHITTOOR

మండలము :

MANDAL : BAIREDDIPALLI

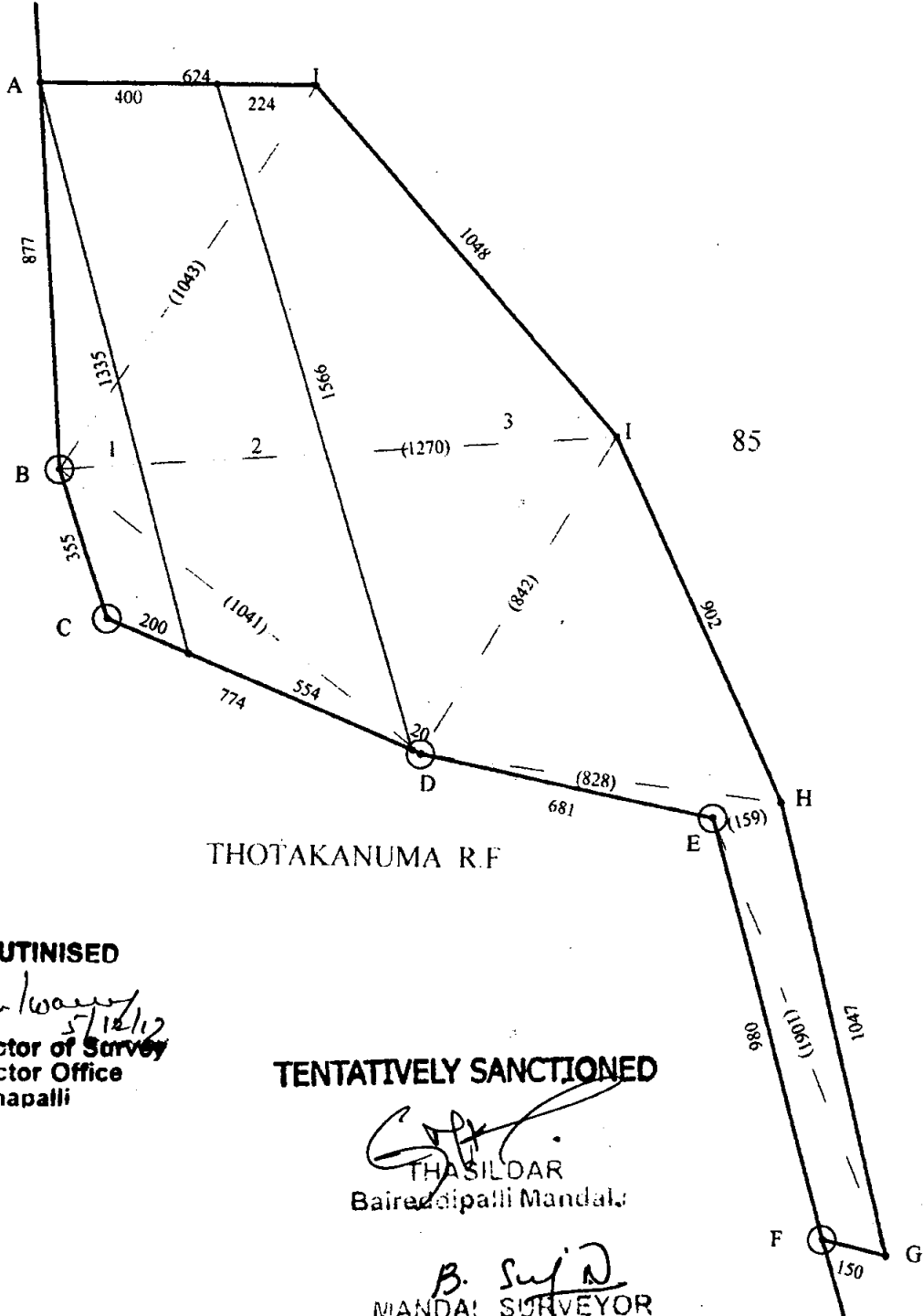
గ్రామము నెంబరు : 51
(VILLAGE NUMBER)

ఫీల్డ్ నెంబరు : 105 గ్రామము పేరు :
(FIELD NUMBER) VILLAGE NAME : KAIGALLU

విస్తీర్ణం : హెక్టార్లు 7 ఏకరములు 36 చ.మీ. 73571.97

AREA : HECTARES - ARES Sq.Mts.

ఏకరములు 18 సెంట్లు 19
ACRES - CENTS



PRE-SCRUTINISED

K. Sun/wavy
5/12/12
Deputy Inspector of Survey
Sub Collector Office
Madanapalli


TENTATIVELY SANCTIONED

[Signature]
THASILDAR
Baireddipalli Mandal

B. Suj. D.
MANDAL SURVEYOR
Baireddipalli Mandal

ABSTRACT V.NO.51 KAIGAIU						
SURVEY NUMBER	SUB-DIVISION NUMBER	REGISTERED EXTENT A.C/H.A	NEW SUB DIVISION NO.	AREA		REMARKS
				ADJUSTED AREA H.A	CONVERTE D AREA A.C	
1	2	3	4	5	6	7
105		<u>18.38</u> 7.36.0	1	0.59.0	1.46	
			2	2.35.5	5.82	
			3	4.41.5	10.91	
				<u>7.36.0</u>	<u>18.49</u>	

- 1) Certified that this is a true copy of original FMB and the measurements have been converted into metric system.
- 2) Certified that the new subdivisions have been durably demarcated with pegs wherever necessary.
- 3) Checked in accordance with C.S.O. 75.


 B. Supid
 Mandal Surveyor
 Baireddipalli

DISTRICT: SHITTOOR

MANDAL

Bavaria, Ill.

VILLAGE NO. 51

VILLAGE NAME:

Kaigaku

[illegible]


**GOVERNMENT OF ANDHRA PRADESH
FOREST DEPARTMENT**

From
Sri T.Chakrapani M.Sc,Ed.,
Divisional Forest Officer,
Chittoor West Divn, Chittoor.

To
The District Collector,
Chittoor.

Rc.No. 1318/2017/TO, Dt: 27.12.2017.

Sir,

	Sub :	Lands Chittoor District - Compensatory Afforestation - An extent of 5.82 ha FL for formation of Reservoir across Gangamma Sirassu vanka near Nalagampalle(V) in Basivireddipalle "B" RF of Palamaner (M) - Allotment of land for Compensatory Afforestation - Suitability report submitted-Reg.
	Ref :	<ol style="list-style-type: none">1. This office Rc.No.1318/2017/TO, dt.05.09.20172. Executive Engineer, Irrigation Division, Palamaner Lr.No. DB/AE-I/LA/3R, dt.30.10.2017.3. Tahsildar, Baireddipalle Rc.No.A1/144/2017, dt.04.12.2017.4. District Collector, Chittoor Rc.No.E8/CA-ID-plmr/2017, dt.08.12.2017.5. Forest Range Officer Palamaner Rc.No.05/2017/Plmr, dt.11.12.2017 received on 27.12.2017.

-oOo-

I invite kind attention to the subject matter through the reference cited and submit that vide reference 3rd cited, the Tahsildar, Baireddipalle Mandal has proposed for allotment of 7.163 Acres or 2.90 Ha of revenue land in Sy.No.105/2 (old.85) of Kaigallu village for Compensatory Afforestation purposed to the above project. It is further submitted that afforestation in the reference 5th cited the Forest Range Officer, Palamaner in who's jurisdiction the CA land area falls, has furnished the revised report on the suitability of land for compensatory.

In view of the above, it is submitted that, the area over extent of 7.163 Acres or 2.90 ha of revenue land in Sy.No.105/2 (old.85) of Kaigallu village in Baireddipalle Mandal is found fit for Compensatory Afforestation subject to handing over total extent of survey number after eviction of DKT pattas if any. The copy of the suitability certificate is enclosed here with duly counter signed for record and further action in the matter.

This is submitted for favour of kind information and necessary action.

Yours faithfully,
Sd/-T.Chakrapani
Divisional Forest Officer,
Chittoor West Division,
Chittoor.

Copy to the Executive Engineer, ^{Gangamma} ~~Basivireddipalle~~ Division, ^{Palamaner} ~~Chittoor~~ for information and to taking further necessary action in the matter.

//t.c.b.o//


Technical Officer

Government of Andhra Pradesh
Forest Department



From
Sri K. Madan Mohan Reddy,
Forest Range Officer,
Palamaner.

To
The Divisional Forest Officer,
Chittoor West Division,
Chittoor.

Rc. No. 05/2017/PLNR, Dated. 11.12.2017

Sir,

Sub: Forest Department - Diversion of Forest land an extent of 7.163 Acres for formation of Reservoir across Ganganna Sirassu Vanka near Nalagampalli (V), Palamaner (M) in Chittoor District - Identification of Compensatory Afforestation lands in Sy.No: 105/2, Kaigallu (V) Baireddipalli (M) - adjoining to Thotakanuma Reserve Forest - Further Inspection report cum suitability certificate - Submission off - Regarding.

Ref: 1. Divisional Forest Officer, Chittoor West Division, Chittoor with Rc. No. 1318/201/TO, dt: 26.08.2017.
2. Deputy Range Officer, V. Kota report dt: 09.09.2017.
3. This office Rc.No. 05/2017/Plnr, dt: 09.09.2017.
4. Thasildar, Baireddipalli Rc.No: A1/144/2017, dt: 04.12.2017.
5. Deputy Range Officer, V. Kota dt: 05.12.2017.
6. The District Collector & Magistrate, Chittoor Rc.No. E8/CA-D-Palamaner/2017, dt: 08.12.2017.

CS 8 30

In obedaince to the reference 1st and 6th cited above, I submit that I have been instructed the Deputy Range Officer, V. Kota to re inspecte the area and submit detailed report in this regard and showing the same in the surveyed Map. Accordingly, the Deputy Range Officer, V.Kota has submitted a report, reported that he has inspected the proposed Diversion of land i.e., Sy.No. 105/2 of Kaigal revenue village of Bairddipalli (M) an extent of 7.163 Acres (Treatment 5.82 Acres), it is adjoining to the Compartment No: 247, Thotakanuma Reserve Forest of Palamaner Range for formation of Reservoir across Ganganna Sirassu Vanka near Nalagampalli (V), Palamaner (M) in Chittoor District along with concerned staff. The DGPS Survey has been conducted by the User Agency i.e., Executive Engineer, Irrigation Division, Palamaner in the presence of the Forest officials. Further the Deputy Range Officer, V. Kota has reported that the land is land is sutable for compensatory Afforestation. The lat Longs of the proposed land are E: 13.07307, N: 78.55446.

Further I submit that the joint Inspection was couducted by the Revenue and Forest Deparments on 02.12.2017 for diversion of Forest land in Basivireddipalli "B" Reserve Forests in Palamaner Range and the DGPs Survey wing assessed the area is 7.163 Acres (Treatment 5.82 Acres) for the non forest land for Compensatory Afforestation in Sy.No. 105/2 of Kaigal revenue village of Bairddipalli (M). The joint inspection report is herewith enclosed for favour of perusal.

Furtehr I submit that the proposed Compensatory land is 7.163 Acres (Treatment 5.82 Acres) and the balance 1.343 acres covred with rocky patch with boulders and the area is adjoining to the Compartment No: 247,

JOINT INSPECTION REPORT DT: 02.12.2017

We have inspected the land in question along the Mandal surveyor, Forest and irrigation department authorities on 02.12.2017. In Sy.No. 85 measuring an extent of 278.88 acres of kaigallu Revenue village, classified as Grazing Ground poramboke as detailed below. The Mandal Surveyor has survey the land sub - Divided as follows:

Survey No:	Total Extent in Acres	Survey. No: (New)	Effected Area in Acres	Remarks
105	7.163	105/2	5.82	G.G. Poramboke (Land proposed Afforestation)

In sy.No. 105/2 total extent of 7.163 Acres diverted land was inspected. Out of which 5.82 acres of Government land is quite suitable (effected Area) for compensatory Afforestation. There are no DKT pattas issued to anybody so far and land is free encroachments. The Forest authorities have agreed to take the land for improvements for "Formation of Reservoir across Ganganna Sirassu Vanka" near Nalagampalli village, Palamaner Mandal for compensatory Afforestation.



Forest Range Officer
Palamaner


Thasildar
Baireddipalle

SUTABLITY CERTIFICATE FOR CA

It is certified that the following Revenue land as per the details incorporated in table and identified as Compensatory Land in lieu of the forest lands proposed for diversion land in Basivireddipalli "B" Reserve Forests in Palamaner Range for formation of Ganganna Sirassu Vanka near Nalagampalli (V), Palamaner (M) in Chittoor District are found suitable for Compensatory Afforestation, the total extent is 7.163 Acres (Treatment area is 5.82 Acres and balance 1.343 Acres is cover with rocky patch with boulders) and the adjoining to the Compartment No: 247, Thotakanuma Reserve Forest, Thotakanuma Beat, V. Kota Section of Palamaner Range of Chittoor West Division.

Sl. No.	Total Extent	Treatment Area	Sy.No	Name of the Revenue Village	Name of the Mandal	Status of land as per revenue records
1	7.163 Acres	5.82 Acres	105/2	Kaigal	Baireddipalli	G. G. Poramboku


Deputy Range Officer,
V. Kota


Forest Range Officer,
Palamaner.

Counter Signed


Divisional Forest Officer
Chittoor West Divn., Chittoor.

Proposed Compensatory Afforestation area for Ganganna Sirassu Vanka
in Sy.No. 105/2, Kaigallu (V), Bairedipalli (M) in Palamaner Range

Thotakanuma RF
Compt.No. 247

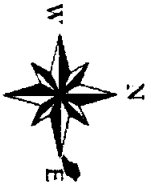
G. H. Jeyaraj
Deputy Range Officer
Y. K. O. F. A.

[Handwritten signature]

[Handwritten signature]



27/12/15

[Handwritten signature]



Scale 1:10000
Total Area : 7.16 Acres
Effectd Area: 5.82 Acres

Legend

 RF Boundary
  CA Land