


**Brief Note on Project of Construction of "R/F ZP road to Gerreguda" of
Kumurambheem Asifabad District.**


The road work "R/F ZP road to Gerreguda" has been Approved by Ministry of rural development

under PMGSY (Batch-III) 2017-18 for Rs. 70 Lakhs. The existing surface is earthen road. The road serves the total population of 467 (Gerreguda (patha Gerreguda)-40, Somini-427) As there is no proper transportation facilities the school going children's were became Agricultural labour. The basic occupation of the people in this area is agriculture and the agriculture is totally rain fed. The main food crops are Paddy, Jowar, Cotton and vegetables, other commercial crops are ,Soyabe-en, Redgram, Chillies, . The crop yielding is generally very good and needs to be transported to the nearest marketing center (69 Kms) i.e, Kaghaznagar so as the farmers shall get the better bene fits and true value.



Asst. Engineer
PRSD Kowtala


Dy. Executive Engineer
PRSD Kowtala


District Panchayat Raj Engineer
KB Asifabad District


Regional Officer (PR)
PR Circle: Adilabad
5/16/2020

Counter Signed by


Chief Engineer PMGSY
Panchayathi Raj Hyderabad

JUSTIFICATION FOR LOCATION OF PROJECT IN FOREST AREA.


The Government of India has decided to provide connectivity to interior unconnected tribal villages with all weather roads for uplift of tribal villages under Pradhana Manthri Grama Sadak Yojana (PMGSY) programme.


Accordingly Panchayathi Raj department prepared and submitted the proposals for "R/F ZP road to Gerreguda" of Kumurambheem Asifabad District of Telangana for a length of 1188.85 mtrs.

The above road is passing through many interior tribal villages like Gerreguda (patha Gerreguda)-40, Somini-427, This road is also useful for public of many villages in Bejjur Mandal to reach the Mandal head quarters as well as District Head Quarters.

This road very essential to make Black topping, The people of above villages deprived of essential needs such as medical, educational, marketing facilities etc., due to unconnectivity to mandal headquarters and important villages. Improvement of these roads provides connectivity to mandal headquarters, district headquarters by which people get access to medical, educational, cultural, marketing facilities etc... It is very usefull to the Forest Department to transport their needs in the season.

There is no alternative route is found to improve as the above villages are located in reserve forest and Tiger corridor Zone. This is the only way created very long back by local tribal for their transport by walking.


Asst. Engineer
PRSD Kowtala


Dy. Executive Engineer
PRSD Kowtala


District Panchayat Raj Engineer
KB Asifabad District


17/6/2022
Regional Officer (PR)
PR Circle: Adilabad

Counter Signed by

Chief Engineer PMGSY
Panchayathi Raj Hyderabad