






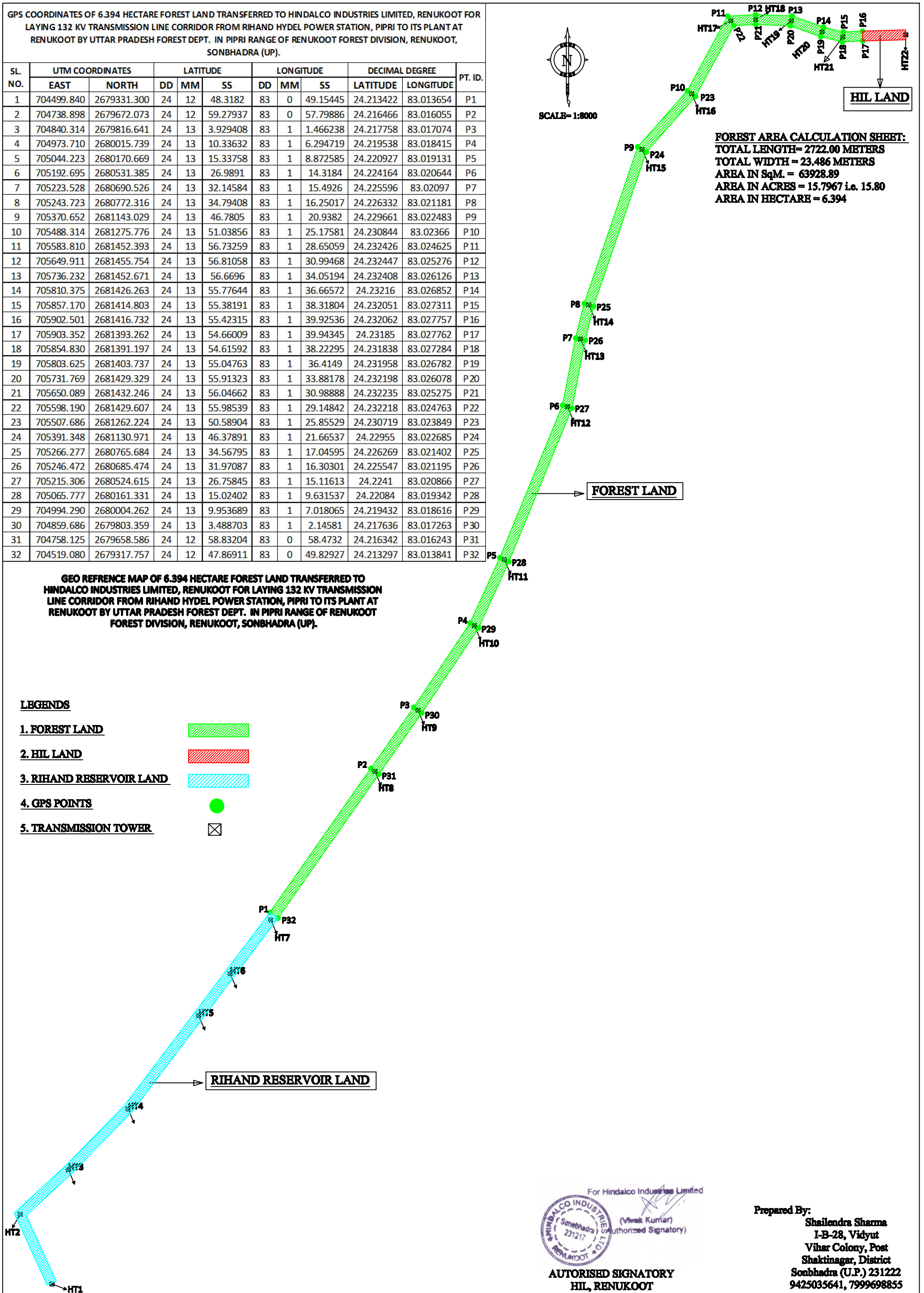
GPS COORDINATES OF 6.394 HECTARE FOREST LAND TRANSFERRED TO HINDALCO INDUSTRIES LIMITED, RENUKOOT FOR LAYING 132 KV TRANSMISSION LINE CORRIDOR FROM RIHAND HYDEL POWER STATION, PIPRI TO ITS PLANT AT RENUKOOT BY UTTAR PRADESH FOREST DEPT. IN PIPRI RANGE OF RENUKOOT FOREST DIVISION, RENUKOOT, SONBHADRA (UP).

SL. NO.	UTM COORDINATES		LATITUDE			LONGITUDE			DECIMAL DEGREE		PT. ID.
	EAST	NORTH	DD	MM	SS	DD	MM	SS	LATITUDE	LONGITUDE	
1	704499.840	2679331.300	24	12	48.3182	83	0	49.15445	24.213422	83.013654	P1
2	704738.898	2679672.073	24	12	59.27937	83	0	57.79886	24.216466	83.016055	P2
3	704840.314	2679816.641	24	13	3.929408	83	1	1.466238	24.217758	83.017074	P3
4	704973.710	2680015.739	24	13	10.33632	83	1	6.294719	24.219538	83.018415	P4
5	705044.223	2680170.669	24	13	15.33758	83	1	8.872585	24.220927	83.019131	P5
6	705192.695	2680531.385	24	13	26.9891	83	1	14.3184	24.224164	83.020644	P6
7	705223.528	2680690.526	24	13	32.14584	83	1	15.4926	24.225596	83.02097	P7
8	705243.723	2680772.316	24	13	34.79408	83	1	16.25017	24.226332	83.021181	P8
9	705370.652	2681143.029	24	13	46.7805	83	1	20.9382	24.229661	83.022483	P9
10	705488.314	2681275.776	24	13	51.03856	83	1	25.17581	24.230844	83.02366	P10
11	705583.810	2681452.393	24	13	56.73259	83	1	28.65059	24.232426	83.024625	P11
12	705649.911	2681455.754	24	13	56.81058	83	1	30.99468	24.232447	83.025276	P12
13	705736.232	2681452.671	24	13	56.6696	83	1	34.05194	24.232408	83.026126	P13
14	705810.375	2681426.263	24	13	55.77644	83	1	36.66572	24.23216	83.026852	P14
15	705857.170	2681414.803	24	13	55.38191	83	1	38.31804	24.232051	83.027311	P15
16	705902.501	2681416.732	24	13	55.42315	83	1	39.92536	24.232062	83.027757	P16
17	705903.352	2681393.262	24	13	54.66009	83	1	39.94345	24.23185	83.027762	P17
18	705854.830	2681391.197	24	13	54.61592	83	1	38.22295	24.231838	83.027284	P18
19	705803.625	2681403.737	24	13	55.04763	83	1	36.4149	24.231958	83.026782	P19
20	705731.769	2681429.329	24	13	55.91323	83	1	33.88178	24.232198	83.026078	P20
21	705650.089	2681432.246	24	13	56.04662	83	1	30.98888	24.232235	83.025275	P21
22	705598.190	2681429.607	24	13	55.98539	83	1	29.14842	24.232218	83.024763	P22
23	705507.686	2681262.224	24	13	50.58904	83	1	25.85529	24.230719	83.023849	P23
24	705391.348	2681130.971	24	13	46.37891	83	1	21.66537	24.22955	83.022685	P24
25	705266.277	2680765.684	24	13	34.56795	83	1	17.04595	24.226269	83.021402	P25
26	705246.472	2680685.474	24	13	31.97087	83	1	16.30301	24.225547	83.021195	P26
27	705215.306	2680524.615	24	13	26.75845	83	1	15.11613	24.2241	83.020866	P27
28	705065.777	2680161.331	24	13	15.02402	83	1	9.631537	24.22084	83.019342	P28
29	704994.290	2680004.262	24	13	9.953689	83	1	7.018065	24.219432	83.018616	P29
30	704859.686	2679803.359	24	13	3.488703	83	1	2.14581	24.217636	83.017263	P30
31	704758.125	2679658.586	24	12	58.83204	83	0	58.4732	24.216342	83.016243	P31
32	704519.080	2679317.757	24	12	47.86911	83	0	49.82927	24.213297	83.013841	P32

GEO REFERENCE MAP OF 6.394 HECTARE FOREST LAND TRANSFERRED TO HINDALCO INDUSTRIES LIMITED, RENUKOOT FOR LAYING 132 KV TRANSMISSION LINE CORRIDOR FROM RIHAND HYDEL POWER STATION, PIPRI TO ITS PLANT AT RENUKOOT BY UTTAR PRADESH FOREST DEPT. IN PIPRI RANGE OF RENUKOOT FOREST DIVISION, RENUKOOT, SONBHADRA (UP).

LEGENDS

- 1. FOREST LAND 
- 2. HIL LAND 
- 3. RIHAND RESERVOIR LAND 
- 4. GPS POINTS 
- 5. TRANSMISSION TOWER 



For Hindalco Industries Limited

 (Vivek Kumar)
 Authorized Signatory
AUTORISED SIGNATORY
 HIL, RENUKOOT

Prepared By:
 Shailendra Sharma
 I-B-28, Vidyut
 Vihar Colony, Post
 Shaktinagar, District
 Sonbhadra (U.P.) 231222
 9425035641, 7999698855