HURAHATTI VILLAGE

S.NO.	DISTRICT	TALUK	VILLAGE	SURVEY NO.	Area Width in m	AREA in Ha.	INTERVAL POINTS	LATITUDE	LONGITUDE
148	Chamrajnagara	Kollekala	Kurahatti	222	0.3	0.012	7350	12.08677317° N	77.50176366° E
149							7400	12.09021901° N	77.50170624° E
150							7450	12.09066945° N	77.50171845° E
151							7500	12.09111257° N	77.50162744° E
152							7550	12.09153443° N	77.50147432° E
153							7600	12.09190034° N	77.50120497° E
154							7650	12.09228758° N	77.50097059° E
155							7700	12.09269963° N	77.50078244° E
156				158			7750	12.09314800° N	77.50075741° E
157							7800	12.09359725° N	77.50080107° E
158							7850	12.09404590° N	77.50085362° E
159							7900	12.09449560° N	77.50089638° E
160							7950	12.09494077° N	77.50097253° E
161							8000	12.09537784° N	77.50108825° E
162							8050	12.09581107° N	77.50121413° E
163				231	0.3	0.007	8100	12.09623809° N	77.50136677° E
164							8150	12.09667528° N	77.50148305° E
165							8200	12.09709324° N	77.50165630° E
166							8250	12.09750344° N	77.50184802° E
167							8300	12.09793376° N	77.50195673° E
168				232	0.3	0.007	8350	12.09837788° N	77.50202035° E
169							8400	12.09881625° N	77.50212624° E
170							8450	12.09926338° N	77.50207923° E
171							8500	12.09970466° N	77.50205566° E
172				128	0.3	0.015	8550	12.10015407° N	77.50186935° E
173							8600	12.10059473° N	77.50182607° E
174							8650	12.10100805° N	77.50172852° E
175							8700	12.10140860° N	77.50189977° E
176							8750	12.10180686° N	77.50215625° E
177							8800	12.10224647° N	77.50225506° E
178							8850	12.10269787° N	77.50223034° E
179							8900	12.10312048° N	77.50242161° E
180							8950	12.10322061° N	77.50284858° E
181							9000	12.10317532° N	77.50330508° E
182							9050	12.10329924° N	77.50370552° E
183				228	0.3	0.006	9100	12.10364528° N	77.50400038° E
184							9150	12.10393647° N	77.50435106° E
185							9200	12.10421958° N	77.50470679° E
186							9250	12.10454977° N	77.50502037° E
187				112	0.3	0.012	9300	12.10479385° N	77.50539902° E
188							9350	12.10497360° N	77.50577532° E
189							9400	12.10449988° N	77.50623534° E
190							9450	12.10442341° N	77.50669362° E
191							9500	12.10439653° N	77.50715189° E
192							9550	12.10439706° N	77.50761100° E
193							9600	12.10441490° N	77.50806851° E
194							9650	12.10466721° N	77.50847850° E
195				117	0.3	0.012	9700	12.10474532° N	77.50890034° E
196							9750	12.10481968° N	77.50933311° E
197							9800	12.10488445° N	77.50980587° E
198							9850	12.10501752° N	77.51024553° E
199							9900	12.10520847° N	77.51066104° E
200							9950	12.10533258° N	77.51110242° E
201							10000	12.10545368° N	77.51154460° E
202							10050	12.10558062° N	77.51193227° E

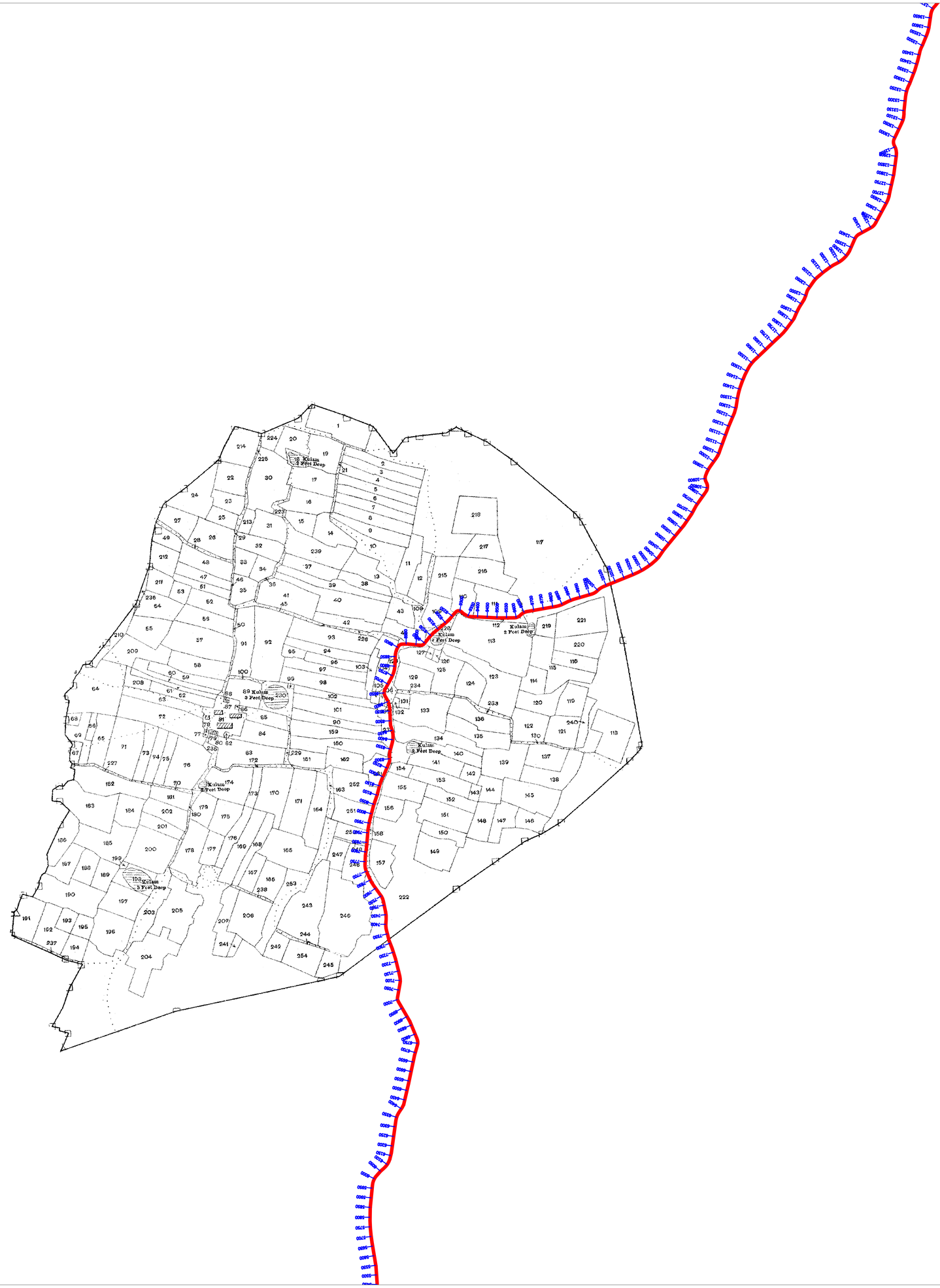

NORTH

Scale 1:7920

KEY PLAN

NOTES :

LEGEND PLAN

Proposed Alignment

1526 Interval Text

Survey No.

INDEX MAP OF VILLAGES

Rev.	Description	Date	Drw.	Dsg.	Chk.	App.

CLIENT: JIO DIGITAL FIBRE PRIVATE LIMITED
CIN: U64200DL2018FTC339992
No. 1562 1st/n, Palace Cross Road,
Vasanthnagar, Bangalore 560 052.

CONSULTANT: Udbhav Infrastructure Pvt. Ltd.

PROJECT TITLE: Application Drawing for Seeking Approval
Application Drawing for Seeking Approval for Laying Underground Optical Fiber Cable in Forest Area of Kurahatti Village, Kollegala Taluk, CHAMRAJANAGARA

DRAWING TITLE: CADASTRAL MAP OF KURAHATTI VILLAGE

Date	Drw.	Dsg.	Chk.	App.	Scale	Drawing Status
					1:7920	
Project No.	Drawing No.				Sheet No.	Rev.
-	-				8	-

KEY PLAN

NOTES:

Scale 1:7500

AJJIPURA VILLAGE

S.NO.	DISTRICT	TALUK	VILLAGE	SURVEY NO.	Area Hectare	AREA in Ha.	VERTICAL POINTS	LATITUDE	LONGITUDE
58	Chamarajanagara	Kollegala	Ajjipura	640	0.3	0.007	760	11.8135000°N	77.2120000°E
59							790	11.8131400°N	77.2120400°E
60							795	11.8129400°N	77.2120400°E
61				629	0.3	0.005	850	11.8129000°N	77.2121900°E
62							870	11.8128600°N	77.2121900°E
63							875	11.8128200°N	77.2122500°E
64				628	0.3	0.007	930	11.8126000°N	77.2122500°E
65							935	11.8125600°N	77.2122900°E
66							940	11.8125400°N	77.2123100°E
67							945	11.8125000°N	77.2123100°E
68				627	0.3	0.007	990	11.8123000°N	77.2123100°E
69							995	11.8122800°N	77.2123300°E
70							1000	11.8122600°N	77.2123500°E
71							1005	11.8122400°N	77.2123500°E
72							1010	11.8122200°N	77.2123500°E

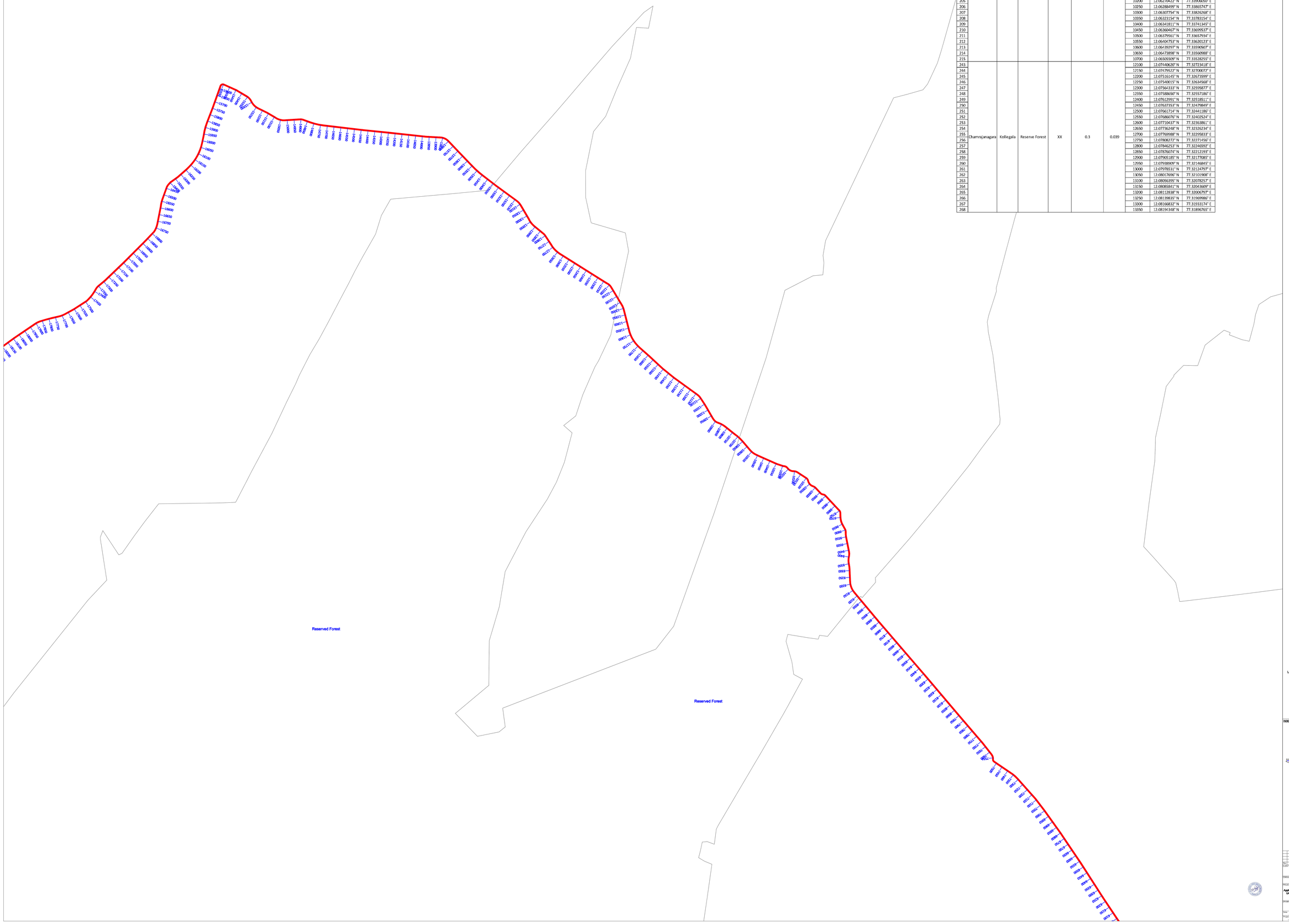

RESERVED FOREST

S.NO.	DISTRICT	TALUK	VILLAGE	SURVEY NO.	Area Widthin m	AREA in Ha.	INTERVAL POINTS	LATITUDE	LONGITUDE
185							9200	12.05524618" N	77.34279411" E
186							9250	12.05569764" N	77.34277338" E
187							9300	12.05614914" N	77.34275657" E
188							9350	12.05659649" N	77.34269838" E
189							9400	12.05704579" N	77.34272338" E
190							9450	12.05749207" N	77.34269893" E
191							9500	12.05793616" N	77.34261445" E
192							9550	12.05838024" N	77.34252997" E
193							9600	12.05882745" N	77.34248780" E
194							9650	12.05922777" N	77.34226328" E
195							9700	12.05966316" N	77.34217159" E
196							9750	12.06009873" N	77.34209657" E
197							9800	12.06042165" N	77.34177429" E
198							9850	12.06075553" N	77.34146503" E
199							9900	12.06108925" N	77.34115559" E
200	Chamrajanagara	Kollegala	Reserve Forest	XX	0.3	0.046	9950	12.06131414" N	77.34077160" E
201							10000	12.06164337" N	77.34045745" E
202							10050	12.06189227" N	77.34008200" E
203							10100	12.06227213" N	77.33985638" E
204							10150	12.06251909" N	77.33947183" E
205							10200	12.06270422" N	77.33906060" E
206							10250	12.06288499" N	77.33865747" E
207							10300	12.06307754" N	77.33826268" E
208							10350	12.06323154" N	77.33783154" E
209							10400	12.06341811" N	77.33741345" E
210							10450	12.06360467" N	77.33699537" E
211							10500	12.06379561" N	77.33657934" E
212							10550	12.06404753" N	77.33620123" E
213							10600	12.06439297" N	77.33590607" E
214							10650	12.06473898" N	77.33560988" E
215							10700	12.06505509" N	77.33528255" E
243							12100	12.07408200" N	77.32723418" E
244							12150	12.07479522" N	77.32700072" E
245							12200	12.07516145" N	77.32673599" E
246							12250	12.07540015" N	77.32634568" E
247							12300	12.07564337" N	77.32595877" E
248							12350	12.07588650" N	77.32557186" E
249							12400	12.07612991" N	77.32518511" E
250							12450	12.07637353" N	77.32479849" E
251							12500	12.07661714" N	77.32441186" E
252							12550	12.07686076" N	77.32402524" E
253							12600	12.07710437" N	77.32363861" E
254							12650	12.07736248" N	77.32326234" E
255	Chamrajanagara	Kollegala	Reserve Forest	XX	0.3	0.039	12700	12.07769988" N	77.32295833" E
256							12750	12.07808272" N	77.32271456" E
257							12800	12.07846253" N	77.32246592" E
258							12850	12.07876074" N	77.32212193" E
259							12900	12.07905185" N	77.32178882" E
260							12950	12.07938049" N	77.32148845" E
261							13000	12.07978531" N	77.32124797" E
262							13050	12.08017696" N	77.32101908" E
263							13100	12.08056395" N	77.32078257" E
264							13150	12.08085841" N	77.32043609" E
265							13200	12.08112838" N	77.32006797" E
266							13250	12.08139835" N	77.31969986" E
267							13300	12.08166832" N	77.31933174" E
268							13350	12.08194348" N	77.31896351" E

NORTH
Scale 1:7920

KEY PLAN

NOTES :

LEGEND PLAN

Proposed Alignment

1528 Interval Text

Survey No.

INDEX MAP OF VILLAGES

No.	Description	Drawn	Chk	Rev	Appd	Date
0	Issued for Approval					

CLIENT
JFC DIGITAL FIBRE PRIVATE LIMITED
CIN : U65990KA2017PTC108842
No. 1, Ground Floor, Sy. No. 7/1,
Vasanthnagar, Bangalore 560 052.

CONSULTANT
Udbhav Infrastructure Pvt. Ltd.

DESIGN
Application Drawing for Seeking Approval
Application Drawing for Seeking Approval for Laying
Underground Optical Fiber Cable in Forest Area
of Reserved Forest Village, Kollegala TALUK,
CHAMRAJNAGARA.

DRAWING TITLE
CADASTRAL MAP OF
RESERVED FOREST VILLAGE

Drawn	Drg. Chk.	Drg. Chk.	Date	Approx. Scale	Drawing Status
				1:7920	
Project No.	Drawing No.			Sheet No.	Rev.
				01	-

D.M.SAMUDRA VILLAGE

S.NO	DISTRICT	TALUK	VILLAGE	SURVEY NO.	Area Width in m	AREA in Ha.	INTERVAL POINTS	LATITUDE	LONGITUDE
216							10750	12.0653331° N	77.3349209° E
217							10800	12.0656186° N	77.3345605° E
218							10850	12.0658735° N	77.3341656° E
219							10900	12.0660714° N	77.3337774° E
220							10950	12.0661539° N	77.3335088° E
221							11000	12.0658452° N	77.3332925° E
222							11050	12.0672335° N	77.3330563° E
223							11100	12.0676146° N	77.3326284° E
224							11150	12.0679161° N	77.3324805° E
225							11200	12.0681846° N	77.3321708° E
226							11250	12.0685262° N	77.3317476° E
227							11300	12.0687229° N	77.3313815° E
228							11350	12.0689892° N	77.3310869° E
229	Chamrajanagara	Kollegala	D.M.SAMUDRA	75	0.3	0.040	11400	12.0692794° N	77.3306704° E
230							11450	12.0695658° N	77.3303614° E
231							11500	12.0698773° N	77.3299806° E
232							11550	12.0701874° N	77.3296354° E
233							11600	12.0704955° N	77.3292996° E
234							11650	12.0707974° N	77.3289562° E
235							11700	12.0711062° N	77.3286321° E
236							11750	12.0714052° N	77.3283453° E
237							11800	12.0718703° N	77.3281432° E
238							11850	12.0723065° N	77.3280255° E
239							11900	12.0727459° N	77.3279287° E
240							11950	12.0731835° N	77.3278324° E
241							12000	12.0736205° N	77.3276957° E
242							12050	12.0740173° N	77.3274764° E

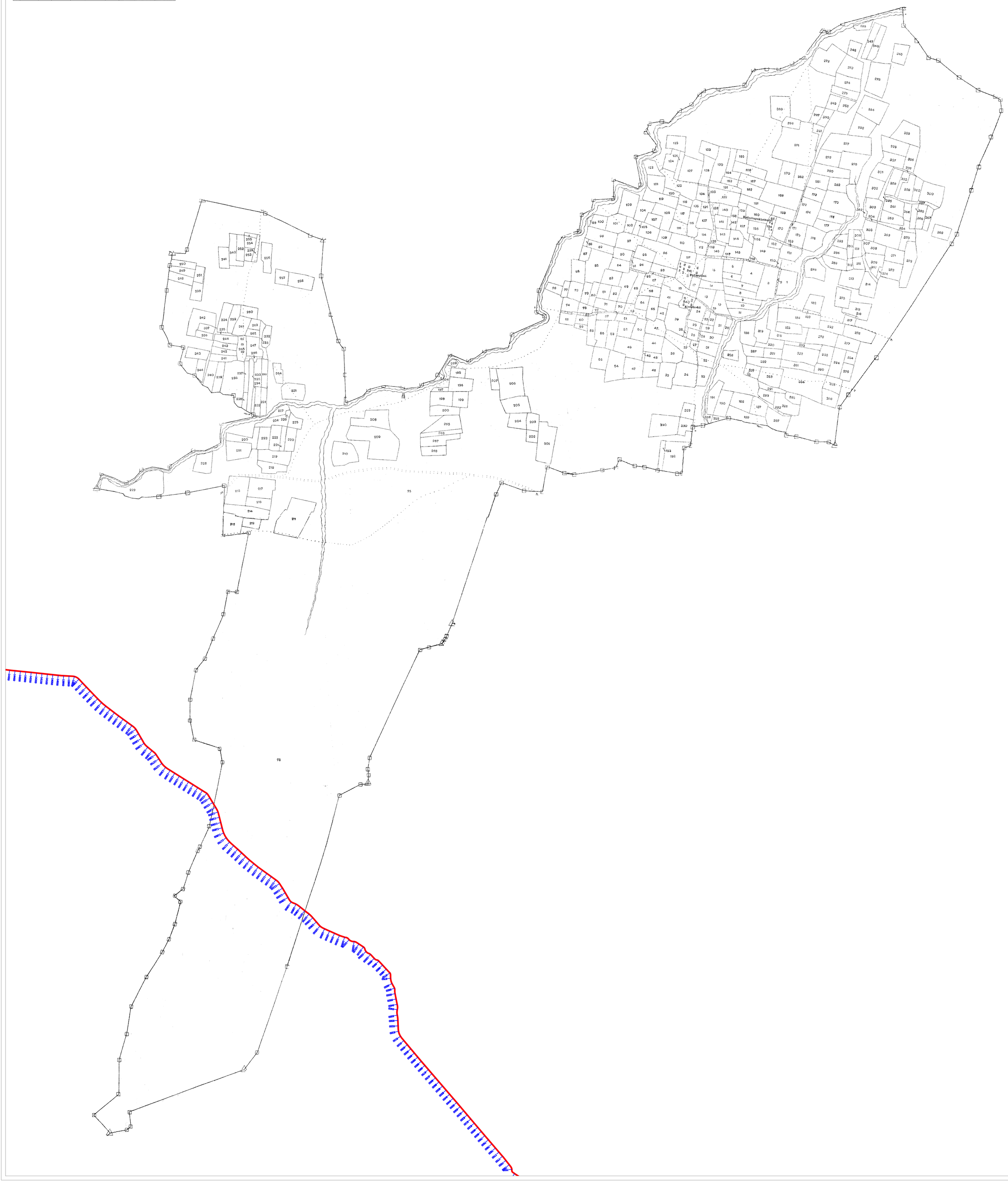

KEY PLAN

NOTES :

LEGEND PLAN

Proposed Alignment

1526 Interval Text

Survey No.

INDEX MAP OF VILLAGES

Rev	Description	Date	Drn	Chk	Chk	App

CLIENT :
JIO DIGITAL FIBRE PRIVATE LIMITED
Reliance Corporate Park, Building No. 1,
Ground Floor,
Ch. 1042 Univ. Hence Cross Road,
Ghansoli, Navi Mumbai, Maharashtra - 400701

CONSULTANT :
Udbhav Infrastructure Pvt. Ltd.

PROJECT :
Application Drawing for Seeking Approval
Right Of Way (RoW) For Laying of Underground Optical Fiber Cable in Forest Land
at D.M.Samudra Village, Kollegala Taluk,
CHAMRAJNAGARA

DRAWING TITLE :
CADASTRAL MAP OF
D.M.SAMUDRA VILLAGE

Date	Drn	Rev	Chk	App	Scale	Drawing Status
					1:7920	

Project No.	Drawing No.	Sheet No.	Rev.
		4	

HANNURU VILLAGE

S.NO.	DISTRICT	TALUK	VILLAGE	SURVEY NO.	Area Width in m	AREA in Ha.	INTERVAL POINTS	LATITUDE	LONGITUDE
269							13650	12.0822151° N	77.3148678° E
270							13700	12.0824987° N	77.3152443° E
271							13750	12.0827967° N	77.3155820° E
272							13800	12.0831202° N	77.3159277° E
273							13850	12.0834478° N	77.3162687° E
274							13900	12.0837752° N	77.3166151° E
275				473	0.3	0.018	13950	12.0841039° N	77.3169629° E
276							14000	12.0844326° N	77.3173127° E
277							14050	12.0847612° N	77.3176648° E
278							14100	12.0850897° N	77.3180207° E
279							14150	12.0854197° N	77.3183822° E
280							14200	12.0857508° N	77.3187484° E
281							14250	12.0860828° N	77.3191177° E
282							14300	12.0863115° N	77.3194737° E
283							14350	12.0865176° N	77.3198329° E
284				338	0.3	0.010	14400	12.0867357° N	77.3201911° E
285							14450	12.0869579° N	77.3205537° E
286							14500	12.0871755° N	77.3209157° E
287							14550	12.0873797° N	77.3212778° E
288							14600	12.0875840° N	77.3216407° E
289							14650	12.0877882° N	77.3220035° E
290							14700	12.0879925° N	77.3223663° E
291				84	0.3	0.003	14750	12.0881967° N	77.3227291° E
292							14800	12.0884009° N	77.3230919° E
293							14850	12.0886052° N	77.3234547° E
294							14900	12.0888094° N	77.3238175° E
295							14950	12.0890137° N	77.3241803° E
296							15000	12.0892179° N	77.3245431° E
297							15050	12.0894221° N	77.3249059° E
298							15100	12.0896264° N	77.3252687° E
299				96	0.3	0.003	15150	12.0898306° N	77.3256315° E
300							15200	12.0900348° N	77.3259943° E
301							15250	12.0902391° N	77.3263571° E
302							15300	12.0904433° N	77.3267199° E
303							15350	12.0906476° N	77.3270827° E
304							15400	12.0908518° N	77.3274455° E
305				202	0.3	0.010	15450	12.0910560° N	77.3278083° E
306							15500	12.0912603° N	77.3281711° E
307							15550	12.0914645° N	77.3285339° E
308							15600	12.0916688° N	77.3288967° E
309							15650	12.0918730° N	77.3292595° E
310	Shamrajanagara	Kollegala	Hanuru	215	0.3	0.004	15700	12.0920772° N	77.3296223° E
311							15750	12.0922815° N	77.3299851° E
312				214	0.3	0.003	15800	12.0924857° N	77.3303479° E
313				210	0.3	0.003	15850	12.0926900° N	77.3307107° E
314							15900	12.0928942° N	77.3310735° E
315				209	0.3	0.003	15950	12.0930984° N	77.3314363° E
316							16000	12.0933027° N	77.3317991° E
317				208	0.3	0.003	16050	12.0935069° N	77.3321619° E
318				207	0.3	0.003	16100	12.0937112° N	77.3325247° E
319							16150	12.0939154° N	77.3328875° E
320				206	0.3	0.003	16200	12.0941196° N	77.3332503° E
321				205	0.3	0.003	16250	12.0943239° N	77.3336131° E
322							16300	12.0945281° N	77.3339759° E
323				202	0.3	0.004	16350	12.0947324° N	77.3343387° E
324							16400	12.0949366° N	77.3347015° E
325							16450	12.0951408° N	77.3350643° E
326							16500	12.0953451° N	77.3354271° E
327				204	0.3	0.012	16550	12.0955493° N	77.3357899° E
328							16600	12.0957535° N	77.3361527° E
329							16650	12.0959578° N	77.3365155° E
330							16700	12.0961620° N	77.3368783° E
331							16750	12.0963662° N	77.3372411° E
332							16800	12.0965705° N	77.3376039° E
333							16850	12.0967747° N	77.3379667° E
334				185	0.3	0.001	16900	12.0969789° N	77.3383295° E
335				186	0.3	0.003	16950	12.0971832° N	77.3386923° E
336							17000	12.0973874° N	77.3390551° E
337				187	0.3	0.003	17050	12.0975916° N	77.3394179° E
338							17100	12.0977959° N	77.3397807° E
339				182	0.3	0.004	17150	12.0980000° N	77.3401435° E
340							17200	12.0982042° N	77.3405063° E
341							17250	12.0984084° N	77.3408691° E
342				180	0.3	0.003	17300	12.0986126° N	77.3412319° E
343							17350	12.0988169° N	77.3415947° E
344							17400	12.0990211° N	77.3419575° E
345							17450	12.0992253° N	77.3423203° E
346							17500	12.0994296° N	77.3426831° E
347							17550	12.0996338° N	77.3430459° E
348							17600	12.0998380° N	77.3434087° E
349				176	0.3	0.009	17650	12.1000423° N	77.3437715° E
350							17700	12.1002465° N	77.3441343° E
351							17750	12.1004507° N	77.3444971° E
352							17800	12.1006550° N	77.3448599° E
353							17850	12.1008592° N	77.3452227° E
354							17900	12.1010634° N	77.3455855° E
355				166	0.3	0.003	17950	12.1012677° N	77.3459483° E
356							18000	12.1014719° N	77.3463111° E
357							18050	12.1016761° N	77.3466739° E
358				168	0.3	0.004	18100	12.1018804° N	77.3470367° E
359							18150	12.1020846° N	77.3473995° E
360							18200	12.1022888° N	77.3477623° E
361							18250	12.1024931° N	77.3481251° E
362							18300	12.1026973° N	77.3484879° E
363							18350	12.1029015° N	77.3488507° E
364							18400	12.1031058° N	77.3492135° E
365							18450	12.1033100° N	77.3495763° E
366							18500	12.1035142° N	77.3499391° E
367							18550	12.1037185° N	77.3503019° E
368							18600	12.1039227° N	77.3506647° E
369							18650	12.1041269° N	77.3510275° E
370							18700	12.1043312° N	77.3513903° E
371							18750	12.1045354° N	77.3517531° E
372							18800	12.1047396° N	77.3521159° E
373							18850	12.1049439° N	77.3524787° E
374							18900	12.1051481° N	77.3528415° E
375							18950	12.1053523° N	77.3532043° E
376							19000	12.1055566° N	77.3535671° E
377							19050	12.1057608° N	77.3539299° E
378							19100	12.1059650° N	77.3542927° E
379							19150	12.1061693° N	77.3546555° E
380							19200	12.1063735° N	77.3550183° E
381							19250	12.1065777° N	77.3553811° E
382							19300	12.1067820° N	77.3557439° E
383							19350	12.1069862° N	77.3561067° E

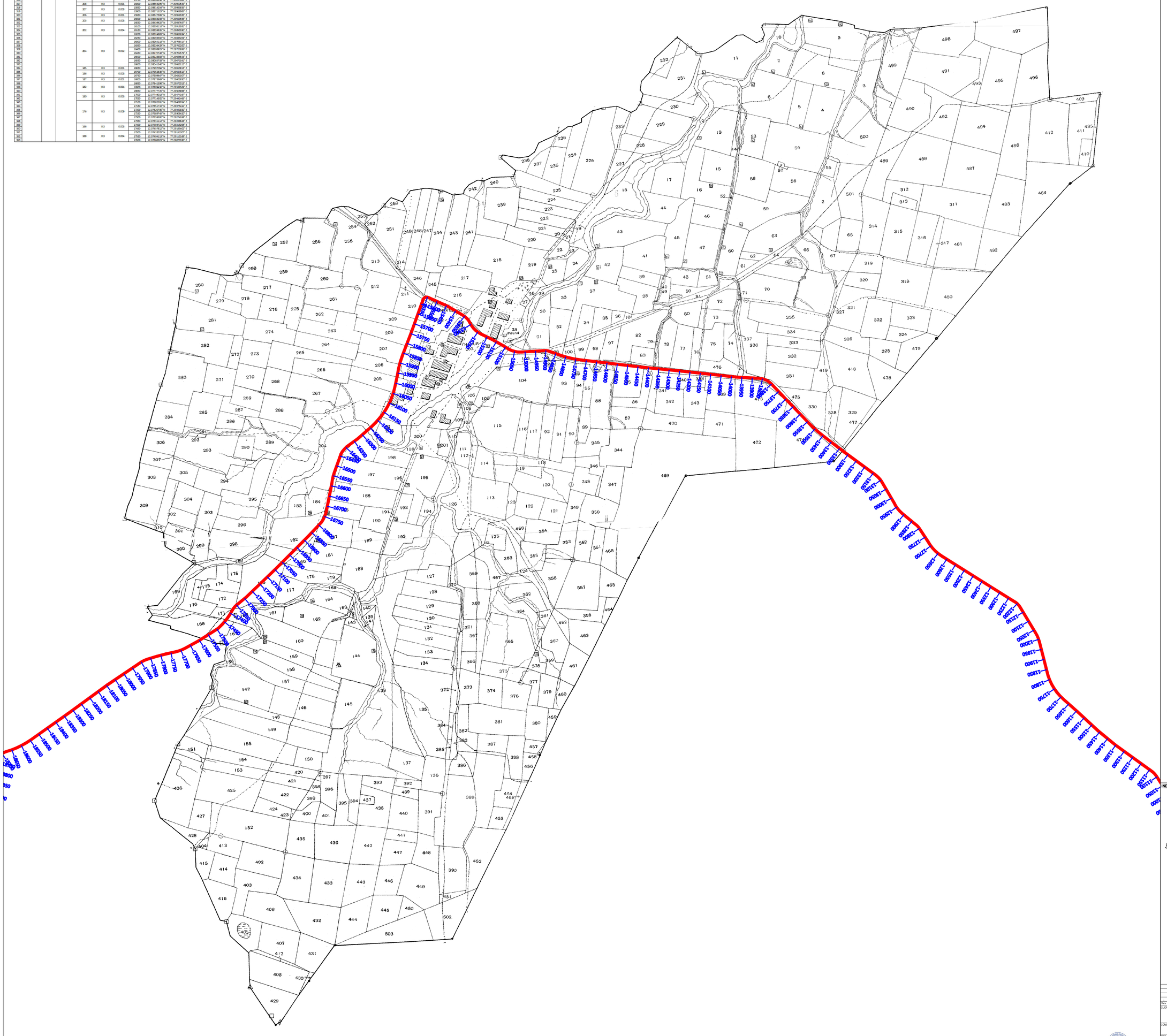

KEY PLAN

NOTES :

LEGEND PLAN

Proposed Alignment

1526 Interval Text

Survey No.

INDEX MAP OF VILLAGES

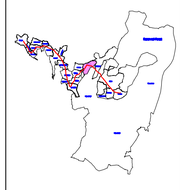

Rev	Description	Date	Drw.	Dsg.	Chk.	App.

CLIENT
JIO DIGITAL FIBRE PRIVATE LIMITED
CIN: U64200GJ2018PTC100652
No. RMZ Icon, Palace Cross Road,
Vasanthnagar, Bengaluru 560 052.

CONSULTANT
Udbhav Infrastructure Pvt. Ltd.

PROJECT TITLE
Application Drawing for Seeking Approval
Application Drawing for Seeking Approval for Laying Underground Optical Fiber Cable in Forest Area of Hanuru Village, Kollegala Taluk, CHAMRAJANAGARA

DRAWING TITLE
CADASTRAL MAP OF HANURU VILLAGE

Date	Drw.	Dsg.	Chk.	App.	Scale. 1:7920	Drawing Status.
Project No.	Drawing No.				Sheet No.	Rev.
-		-			0	-