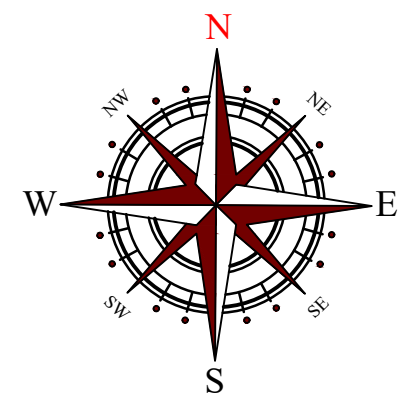
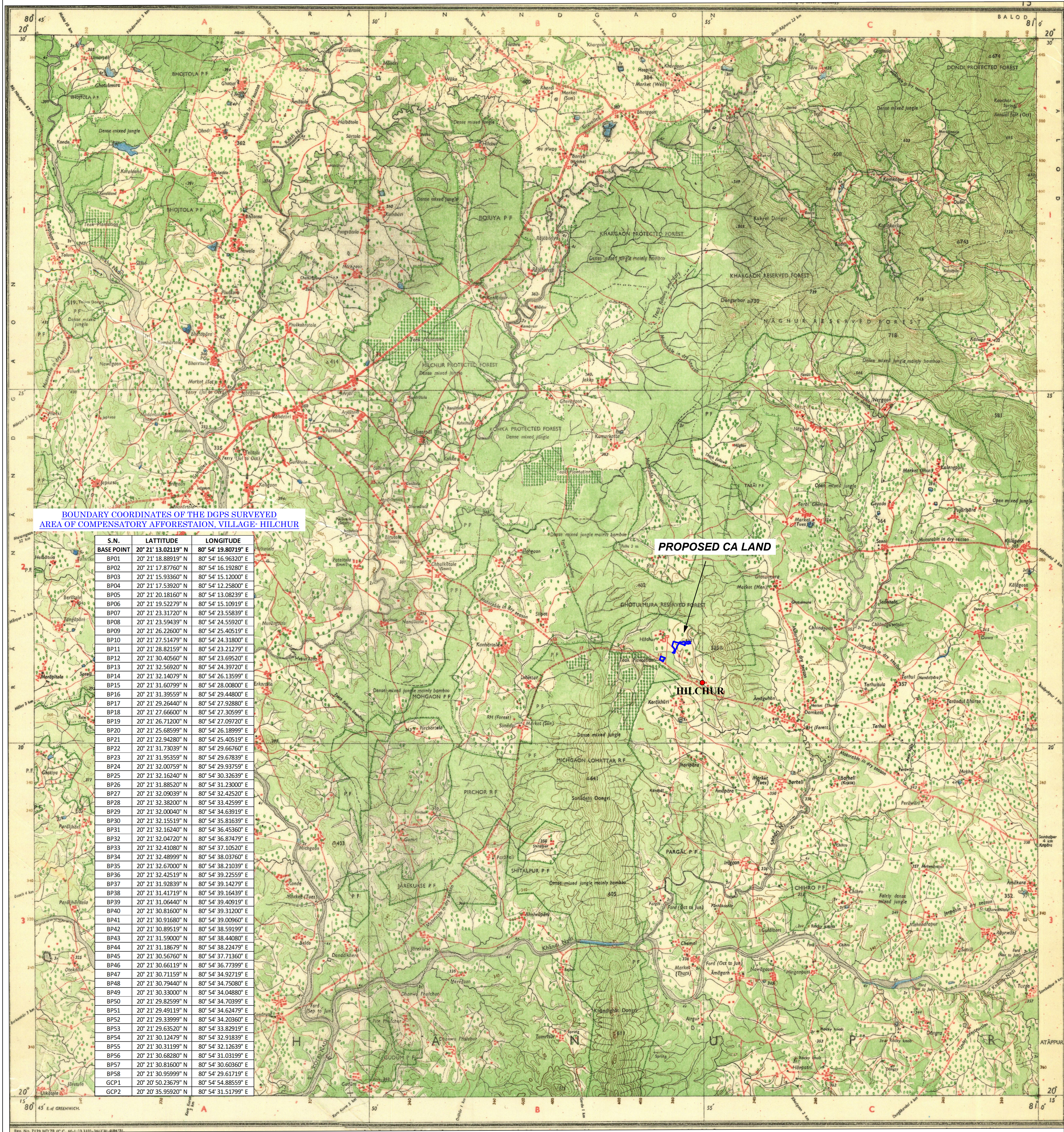


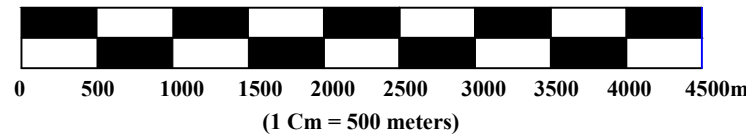
TOPOSHEET MAP (TOPOSHEET NO. 64 D/15) OF THE DGPS SURVEYED AREA FOR COMPENSATORY AFFORESTAION,  
AT VILLAGE HILCHUR, TEHSIL-DURGUKONDAL, DISTRICT- NORTH BASTAR KANKER, (C.G.)



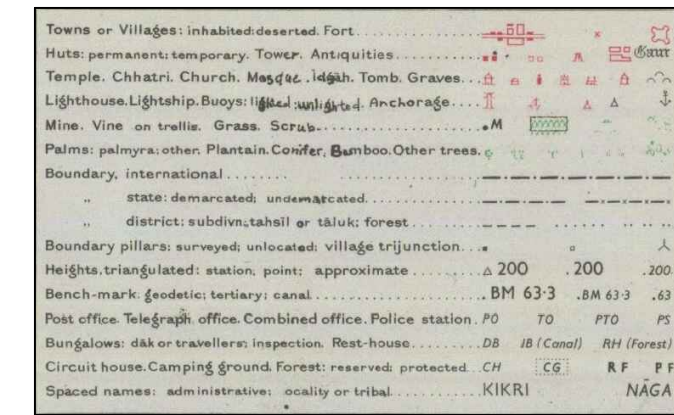
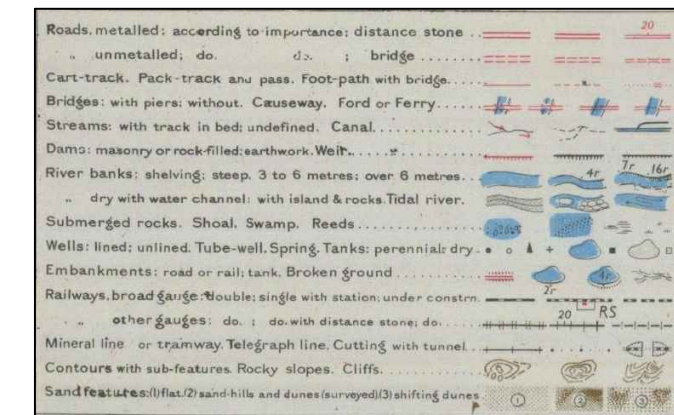
APPLICANT

ASSISTANT COMMISSIONER  
TRIBAL WELFARE DEPARTMENT  
DIST. NORTH BASTAR KANKER, (C.G.)

Scale 1:50,000



MAP LEGEND



PROPOSED CA LAND

LAND DETAIL

District/ Forest Division	Tehsil / Range	Village	Type of Land	Khasra Number	Surveyed Area (in Hect.)
North Bastar Kanker/East Bhampratrappur	Durgukondal	Hilchur	Govt. land	08	1.00
				109	2.40
				132	1.43
TOTAL SURVEYED AREA					4.83

MAP NO. - 3

PREPARED BY,



AVI CONSULTANCY SERVICES  
OCM CHAUK IN FRONT OF AXIS BANK, BYRON BAZAR,  
RAIPUR - 492001 (C.G.)  
Email - avi\_cspr@rediffmail.com