

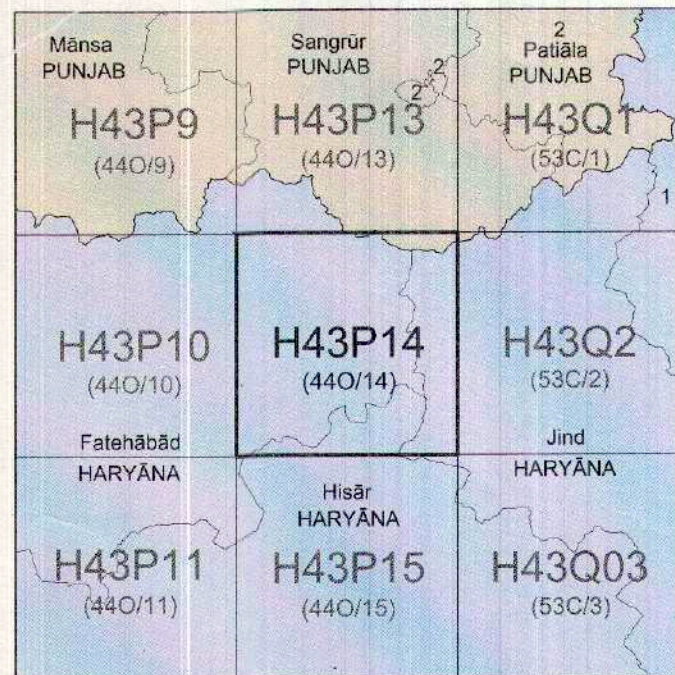


निर्णय के लिए नहीं NOT FOR EXPORT

OPEN SERIES
MAP

No. H43P14

Scale 1:50,000



1. Kailhal, HARYANA.

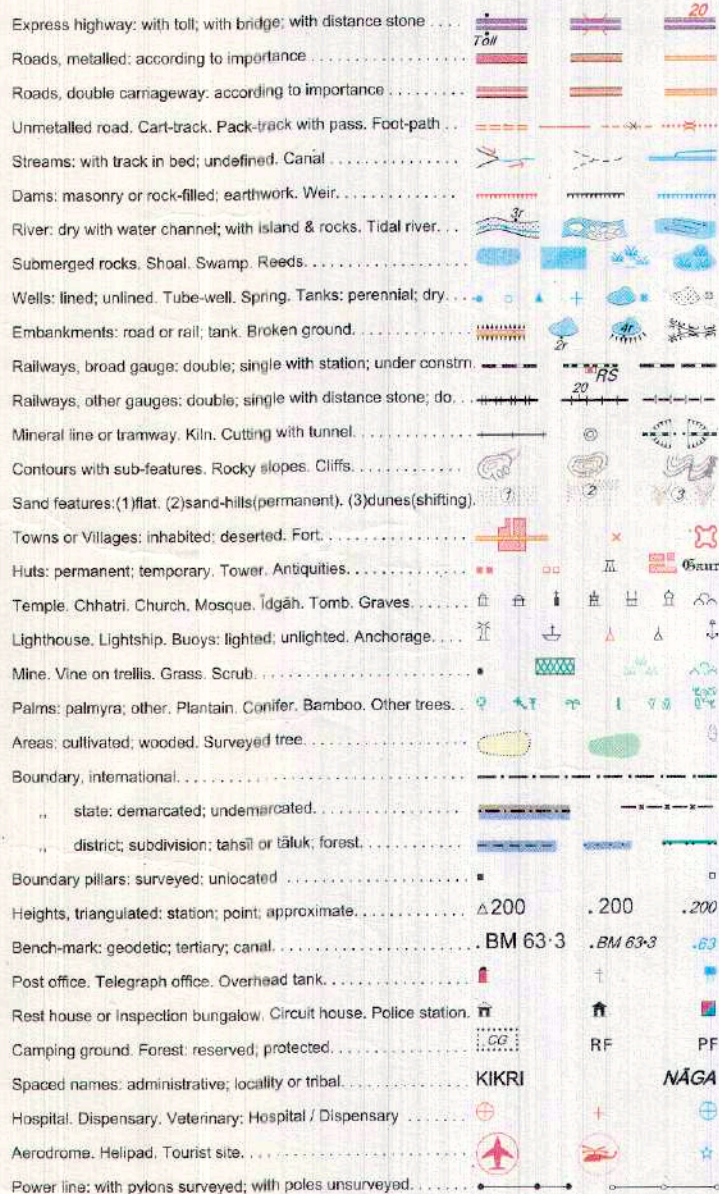
भारतीय सर्वेक्षण विभाग

SURVEY OF INDIA

1st Edition 2009.

Price Rs. 18

CONVENTIONAL SYMBOLS



REFERENCE

NH 65 National Highway No. 65

NOTES

Heights are in metres and above Indian mean sea level.
Contours are approximate.
Canal distance stones are 1,000 feet apart and every existing fifth stone is shown.
All cart-tracks and unmetalled roads in this sheet are generally motable in dry season. Permission to use these roads is required from the Irrigation authorities.
A relative height, e.g., 2m, measured along a canal, indicates the height of the top of the canal embankment above the adjacent country.
The triangulation heights and contours in this sheet have not been adjusted to the heights of the spirit-levelled bench-marks and may not be strictly in accordance with them.
Tanks, shown dry, in this area usually contain water from July to March.
3000-acre reclamation scheme of Bhakra Dam Project surveys based on Origin 30° 00' N, 75° 15' E with their boundaries are shown as tertiary bench-marks thus: 12 218, BM 222-5.
The state boundary between Haryana and Punjab states has been surveyed as pointed out by the local officials on the ground but has not been verified by the Governments concerned.


COMPILATION INDEX

A. Compiled from 1:25,000 survey 1986-87. Updated for major details during 2005-06.

Projection - UTM Datum - WGS 84

Magnetic Variation from True North about 3° East in 2005.
(increasing by about 1" annually).

1:50,000



CONTOUR INTERVAL 20 METRES

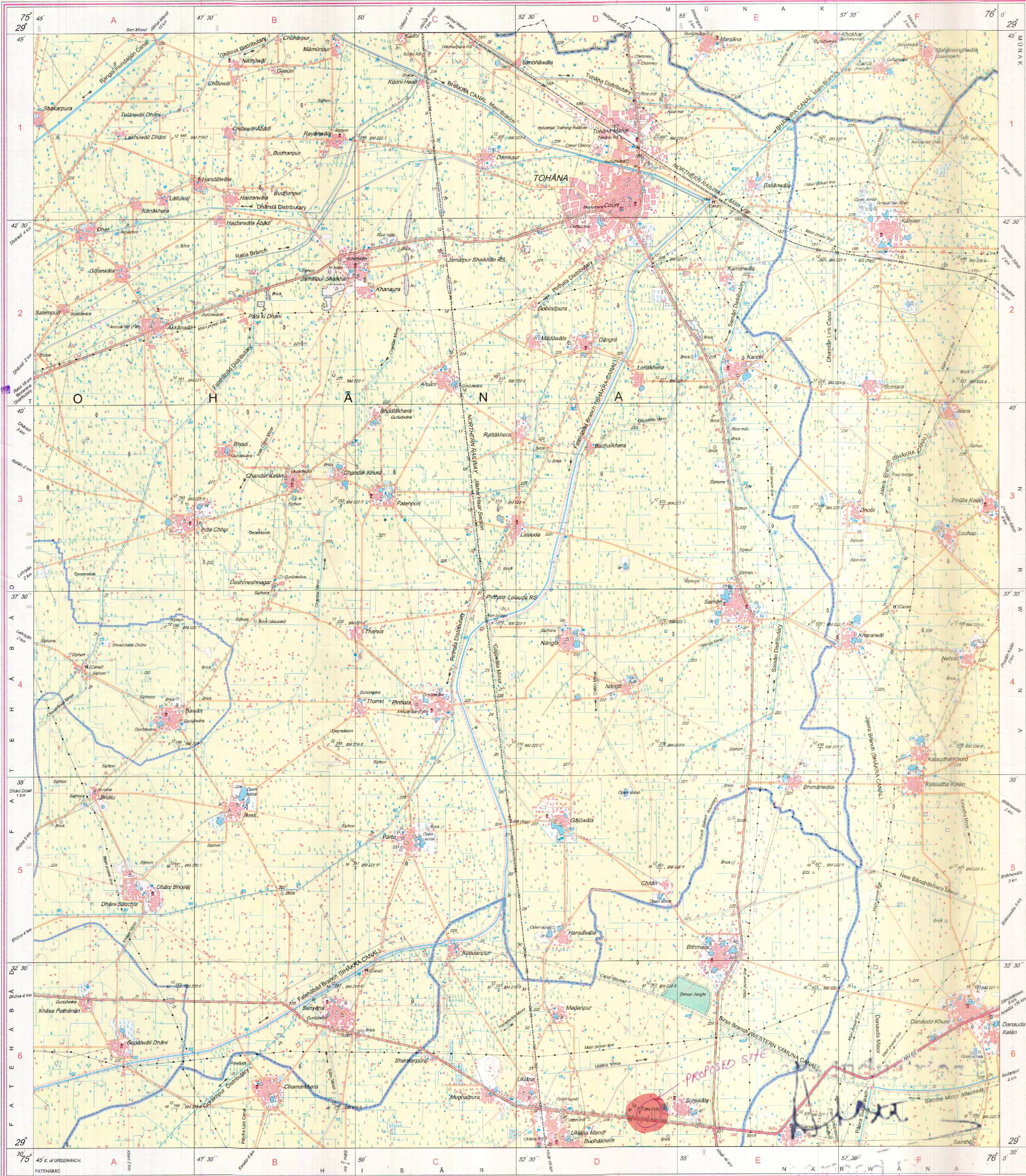
For further details about this map, please contact

Director
Punjab, Haryana Chandigarh Geo-Spatial Data Centre
Survey of India, Sector 32 A
Chandigarh
Fax : 0172 - 2605027

WEBSITE - www.surveyofindia.gov.in

Reproduction in whole or part by any means is prohibited
without the written permission of Survey of India, the
National Mapping Agency.

GOVERNMENT OF INDIA COPYRIGHT, 2009.



REG. No. 35 2 (H) WPG D 09 (P H C GDC-1:50,000) 1015.

भारत के सर्वेक्षण के विभाग ने प्रकाशित.
Published under the direction of Surveyor General of India,
Survey of India, Hattibarkala Estate, Post Box No. 37, Dehra Dun-248001 (Uttarakhand)
Department of Science & Technology, Government of India.

PRINTED AT THE WESTERN PRINTING GROUP OF SURVEY OF INDIA.