



ସମନ୍ୱିତ ଆଦିବାସୀ ଉନ୍ନୟନ ସଂସ୍ଥା, ସୁନ୍ଦରଗଡ଼

INTEGRATED TRIBAL DEVELOPMENT AGENCY, SUNDARGARH

Tel.No. - 06622-273057, Fax - 273057, e-mail- itdasng@nic.in

No. ...1394../ITDA

Date: ...11/5/23

To

The Divisional Forest Officer,
Bonai Forest Division, Bonai.

Sub: Diversion proposal of 13.077 ha. (12.257 ha. under Koira Tahasil & 0.820 ha. under Lahunipara Tahasil) of forest land for non-forest purpose under Koida and Lahunipara Tahasil for construction of transportation road from Jhumka Pathiriposhi Pahar Iron Ore Block of M/s Rungta Mines Ltd. to the existing Koira- Belkudar- Patmunda road at village Belkudar (Linear Project)

Sir,

With reference to the letter on the subject cited above, I am to furnish herewith the certificates regarding compliance of Scheduled Tribes and other traditional forest dwellers (Recognition of Forest Right) Act, 2006 in respect of Diversion proposal of 13.077 ha. (12.257 ha. under Koira Tahasil & 0.820 ha. under Lahunipara Tahasil) of forest land for non-forest purpose under Koida and Lahunipara Tahasil for construction of transportation road from Jhumka Pathiriposhi Pahar Iron Ore Block of M/s Rungta Mines Ltd. to the existing Koira- Belkudar- Patmunda road at village Belkudar (Linear Project) for taking further course of action at this end.

Enclosure:-


1. FRA Certificate in Form No. I along with land schedule.
2. Report of Tahasildar, Koida & Lahunipara
3. SDLC Proceedings.
4. DLC Proceedings.

Yours faithfully,


Project Administrator,
ITDA, Sundargarh.


Memo No...1395../ITDA Date: ...11/5/23.....

Copy submitted to the Additional District Magistrate, Sundargarh for favour of kind information.


Project Administrator,
ITDA, Sundargarh.

Memo No...1396../ITDA Date: ...11/5/23.....

Copy to M/s Rungta Mines Limited for information and necessary action.


Project Administrator,
ITDA, Sundargarh.

Form-I

(For linear projects other than Plantations)

[Rule 6 (3) (e) of Forest (Conservation) Rules 2003 as amended up to date]

Government of Odisha

OFFICE OF THE DISTRICT COLLECTOR, SUNDARGARH

No. 1324.../ITDA(FRA) Dated: 4/5/23

TO WHOM SO EVER IT MAY CONCERN

In compliance of the Rule 6 (3) (e) of Forest (Conservation) Rules 2003 [as amended vide the Forest (Conservation) second Amendment Rules 2014; and Forest (Conservation) Amendment Rules 2016] it is certified that **13.077 hectares** of forest land proposed to be diverted in favour of **M/s Rungta Mines Limited, Barbil** for **construction of transportation road from Jhumka Pathiriposhi Pahar Iron Ore Block** in the district falls within the jurisdiction of **Koira & Lahunipara Tahasil**. It is further certified that:

- (a) the complete process of recognition and vesting of forest rights under the FRA has been carried out for the entire **13.077 hectares** of forest land proposed for diversion. A copy of records of all consultations and meetings of the Forest Rights Committee (s), Gram Sabha (s), Sub-Division Level Committee (s) and the District Level Committee are enclosed as **Annexure-I & II**
- (b) the diversion of forest land for facilities managed by the Government as required under section 3 (2) of the FRA, 2006 have been completed and the Gram Sabhas have given their consent to it;
- (c) the proposed area does not involve recognised rights of Primitive Tribal Groups and Pre-Agricultural Communities.

Encl: As above.





(Dr. Gavali Parag Harshad, IAS)

**COLLECTOR,
SUNDARGARH
COLLECTOR
SUNDARGARH**

**LAND SCHEDULED OF PROPOSED LAND FOR DIVERSION
UNDER LAHUNIPARA TAHASIL**


Sl. No.	Village	Khata No.	Plot No.	Hal Kisam	Area in Ha
1	Kensara	10	91	Pahad	0.161
2	Kensara	10	95	Pahad	0.142
3	Kensara	10	94	Pahad	0.222
4	Kensara	10	90	Pahad	0.109
					0.186
				Total	0.820



04/05/23
Project Administrator
ITDA, Sundargarh


COLLECTOR,
SUNDARGARH
COLLECTOR
SUNDARGARH

**LAND SCHEDULED OF PROPOSED LAND FOR DIVERSION
UNDER KOIRA TAHASIL**

Sl. No.	Village	Khata No.	Plot No.	Hal Kisam	Area in Ha
1	Jaldihi	18	153	Pahad	0.262
2	Jaldihi	18	154	Pahad	0.619
3	Jaldihi	18	157	Pahad	0.232
4	Jaldihi	18	158	Pahad	0.361
5	Jaldihi	18	160	Pahad	0.325
6	Tantigram	15	77	Pahad	0.372
7	Tantigram	15	76	Pahad	0.485
8	Tantigram	15	80	Pahad	0.053
9	Tantigram	15	75	Pahad	0.066
10	Tantigram	15	75	Pahad	0.191
11	Tantigram	15	7	Pahad	0.503
12	Tantigram	15	11	Pahad	0.004
13	Tantigram	15	74	Pahad	0.051
14	Tantigram	15	81	Pahad	0.247
15	Tantigram	15	70	Pahad	0.386
16	Tantigram	15	73	Pahad	2.157
17	Tantigram	15	72	Pahad	0.361
18	Tantigram	15	71	Pahad	0.420
19	Tantigram	15	6	Pahad	0.112
20	Tantigram	15	18	Pahad	0.169
21	Tantigram	15	16	Pahad	0.026
22	Tantigram	15	10	Pahad	0.416
23	Tantigram	14	20/87	Goda-II	0.021
24	Tantigram	14	22	Goda-II	0.067
25	Tantigram	14	23	Goda-II	0.050
26	Tantigram	12	19/93	Bastijogya	0.033
27	Tantigram	12	21	Gochar	0.127
28	Baldihi	68	13/541	Pahad	0.198
29	Baldihi	68	1	Nala	0.110
30	Baldihi	68	13/543	Pahad	0.157
31	Baldihi	68	13/543	Pahad	0.052
32	Kalamanga	12	76	Jungle	0.093
33	Kalamanga	12	76	Jungle	0.080
34	Kalamanga	13	5	Pahad	0.254
35	Kalamanga	13	4	Pahad	0.005
36	Kalamanga	13	4	Pahad	0.023
37	Kalamanga	13	80	Pahad	0.514
38	Kalamanga	13	77	Pahad	0.221
39	Kalamanga	13	78/82	Nala	0.072
40	Teherei	54	332	Bad Jungle	0.797
41	Teherei	54	332	Bad Jungle	0.102
42	Teherei	56	393	Patra Jungle	0.020
43	Teherei	57	375	Pahad	0.124
44	Teherei	57	376	Pahad	0.612
45	Teherei	57	376	Pahad	0.134
46	Teherei	57	370	Dunguri	0.320
47	Teherei	57	370	Dunguri	0.252
				Total	12.257


Project Administrator
ITDA, Sundargarh


COLLECTOR
SUNDARGARH