


**REHABILITATION & RESETTLEMENT PLAN (PROPOSED)**

**FOR**

**GONDULPARA OPENCAST COAL MINING PROJECT  
OF PRODUCTION CAPACITY 4.0 MTPA  
LOCATED AT NORTH KARANPURA COAL FIELDS IN  
HAZARIBAGH DISTRICT OF JHARKHAND STATE**

  
**AFROZ  
VICE PRESIDENT  
GONDULPARA COAL PROJECT  
ADANI ENTERPRISES LIMITED**

	<b>Rehabilitation &amp; Resettlement plan for Proposed Gondulapara block open cast coal mining project of production capacity 4.0 MTPA located at North Karanpura coal fields in Hazaribagh district of Jharkhand State as per Central and State Act.</b> <b>R&amp;R Plan</b>
---	--

## REHABILITATION AND RESETTLEMENT PLAN

### 1. INTRODUCTION

The Gondulapara coal block is located in North-Eastern part of North Karanpura Coalfields and falls within the administrative jurisdiction of Hazaribagh district of Jharkhand State. The North Karanpura Coalfield is the western most coalfield of Damodar Valley Coal basins. Administratively, the coalfield falls in the districts of Hazaribagh, Chatra, Latehar & Ranchi of Jharkhand State. The coalfield is elliptical in shape having axes of 64 Km in east-west direction and 32 Km in north-south direction and hence this forms a prominent east-west trending valley between Hazaribagh plateau in the north and Ranchi plateau in the south. The Block is allotted to Adani Enterprises Ltd. (AEL), through the commercial coal mining auction process vide Letter No. NA-104/10/2020-NA dated 08.03.2021 by MoC, GoI.

### 2. DEMOGRAPHY

The main village within the block is Gundalpara, situated along Badmahi river in North Western part of the block. Another small village Gali is also situated in the eastern part of the block. The adjoining villages are Phulang situated at western boundary & Hahe on the other side of Badmahi river in Northern side. Balodar village is located in the North Eastern side of the block. The population details of prominent villages lying within the mine lease area is given in **Table- 1**

**TABLE 1:**  
**DETAILS OF POPULATION IN & AROUND THE MINE BLOCK AS PER CENSUS OF 2011**

Particulars	GONDALPURA	GALI	BALODAR	HAHE	PHULANG
Number of Households	482	61	173	80	02
Male	1245	161	487	208	2
Female	1109	156	470	186	5
Total Population	2354	317	957	394	7

Source: Census of India 2011.

  
**AFROZ**  
**VICE PRESIDENT**  
**GONDULPARA COAL PROJECT**  
**ADANI ENTERPRISES LIMITED**

The total population of Gondalpara, Gali, Balodar, Hahe and Phulang is 2354, 317, 957, 394 and 7 respectively as per 2011 census. These villages comprise mainly of Hindus, Muslims, Tribals and few Christians. The exact data regarding the population of all the project affected people and project affected families for the calculation of compensation regarding R&R plan will be obtained only after detailed SES/SIA study.

### A) Compensation for Land Owners

Availability of land is key for any green field project. For mining projects land can be treated as raw material.

In Jharkhand State land is categorized in following types,

1. Tenancy Land
2. Forest land (It also includes Revenue Forest)
3. Government Land

Process of acquiring above mentioned types is different and governed by separate legislations & regulations of Central Government & State Government which is presented below:

1. Tenancy Land – This type of land belongs to private landowners (Farmers/Homesteads) and is being acquired through:
  - The Right to Fair Compensation and Transparency in Land Acquisition, Rehabilitation and Resettlement Act, 2013
2. Forest Land – This type of land is not acquired; it is diverted enabling user agency to use forest land for non-forestry purpose. Diversion of forest land is done under Forest (Conservation) Act, 1980 and relevant regulations / circulars issued by Ministry of Environment & Forest GOI & Government of Jharkhand.

Entitlements mentioned in The Right to Fair Compensation and Transparency in Land Acquisition, Rehabilitation and Resettlement (RFCT/LARR) Act, 2013 and Jharkhand RFCT/LARR rules 2015. Land compensation calculation as per Schedule-I is presented in **Table 2**

**TABLE-2 (a)**  
**LAND COMPENSATION CALCULATION AS PER THE SCHEDULE 1 OF**  
**REHABILITATION AND RESETTLEMENT (RFCT/LARR) ACT, 2013**

Sl. No.	Particulars	Villages					Total
		Balodar	Gali	Gundalpara	Hahe	Phulang	
(a)	Raiyati Land (Area in Acre)	91.51	175.45	285.72	0.00	0.00	552.67
(b)	Market Rate / Acre # (Circle Rate eff. From 01.08.2022)	2,96,000	3,49,000	4,57,000			

C1-2

**AFROZ**  
**VICE PRESIDENT**  
**GONDULPARA COAL PROJECT**  
**ADANI ENTERPRISES LIMITED**


Sl. No.	Particulars	Villages					Total
		Balodar	Gali	Gundalpura	Hahe	Phulang	
(c)	Market Value of land	2,70,85,480	6,12,32,050	13,05,71,755			
(d)	Multiplying Factor 2 for Rural Area (c)*2	5,41,70,960	12,24,64,100	26,11,43,510			
(e)	Solatium (100% of (d))	5,41,70,960	12,24,64,100	26,11,43,510			
<b>Total (d)+(e)</b>		<b>10,83,41,920</b>	<b>24,49,28,200</b>	<b>52,22,87,020</b>			<b>87,55,57,140</b>

(# Govt circle rates for agriculture land has been used)

**TABLE-2 (b)**  
**GOVT. LAND COST CALCULATION**  
**AS PER THE GOJ RESOLUTION NO.4306 Dt. 24.10.2014 & 48 dt. 03.01.2017**

Particulars	Villages					Total
	Gondalpura	Gali	Balodar	Hahe	Phulang	
GM Land (Area in Acre)	66.49	30.56	68.95	29.41	0.73	<b>196.14</b>
Market Rate / Acre	13,78,544	9,02,174	4,44,000	16,00,000	14,28,571	
Salami	9,16,59,391	2,75,70,437	3,06,13,800	4,70,56,000	10,42,857	
Rent (1% of Salami)	9,16,594	2,75,704	3,06,138	4,70,560	10,429	
Cess (75% of Rent)	6,87,445	2,06,778	2,29,604	3,52,920	7,821	
Rent and Cess for 29 Years	4,65,17,141	1,39,91,997	1,55,36,504	2,38,80,920	5,29,250	
Payable amount (Salami+ Rent & Cess for 30 years)	<b>13,97,80,571</b>	<b>4,20,44,917</b>	<b>4,66,86,045</b>	<b>7,17,60,400</b>	<b>15,90,357</b>	<b>30,18,62,289</b>

  
**AFROZ**  
 VICE PRESIDENT  
 GONDULPARA COAL PROJECT  
 ADANI ENTERPRISES LIMITED

	<b>Rehabilitation &amp; Resettlement plan for Proposed Gondulapara block open cast coal mining project of production capacity 4.0 MTPA located at North Karanpura coal fields in Hazaribagh district of Jharkhand State as per Central and State Act.</b> <b>R&amp;R Plan</b>
---	--

The R&R plan as per the Schedule-II is presented in **Table-3**

**TABLE-3**  
**REHABILITATION & RESETTLEMENT PLAN AS PER THE SCHEDULE-II**

<i>As per the Second Schedule of RFCTLARR Act 2013</i>			
Serial No.	Component of Rehabilitation and Resettlement Entitlements	Entitlement	Whether provided or not (if provided, details to be given)
1.	Provision of housing units in case of displacement	<p>(1) If a house is lost in rural areas, a constructed house shall be provided as per the Indira Awas Yojana specifications. If a house is lost in urban areas, a constructed house shall be provided, which will be not less than 50 sq mts in plinth area.</p> <p>(2) The benefits listed above shall also be extended to any affected family which is without homestead land, and which has been residing in the area continuously for a period of not less than three years preceding the date of notification of the affected area and which has been involuntarily displaced from such area:</p> <p>Provided that any such family in urban areas which opts not to take the house offered, shall get a one-time financial assistance for house construction, which shall not be less than one lakh fifty thousand rupees:</p> <p>Provided further that if any affected family in rural areas so prefers, the equivalent cost of the house may be offered in lieu of the constructed house:</p> <p>Provided also that no family affected by acquisition shall be given more than one house under the provisions of this Act.</p> <p>Explanation. –The houses in urban area may, if necessary, be provided in multi-storied building complexes.</p>	AEL will ensure comply the provision of RFCTLARR Act 2013
2.	Land for Land	In the case of irrigation project, as far as possible and in lieu of compensation to be paid for land acquired, each affected family owning agricultural land in the affected area and whose land has been acquired or lost, or who has, as a consequence of the acquisition or loss of land, been reduced to the status of a marginal farmer or landless, shall be allotted, in the name of each person included in the records of rights with regard to the affected family, a minimum of one acre of land in the command area of the project for which the land is acquired:	Not applicable

**AFROZ**  
**VICE PRESIDENT**  
**GONDULAPARA COAL PROJECT**  
**ADANI ENTERPRISES LIMITED**

**As per the Second Schedule of RFCTLARR Act 2013**


Serial No.	Component of Rehabilitation and Resettlement Entitlements	Entitlement	Whether provided or not (if provided, details to be given)
		Provided that in every project those persons losing land and belonging to the Scheduled Castes, or the Scheduled Tribes will be provided land equivalent to land acquired or two and a one-half acre, whichever is lower.	
3.	Offer for Developed Land	In case the land is acquired for urbanization purposes, twenty per cent. of the developed land will be reserved and offered to land owning project affected families, in proportion to the area of their land acquired and at a price equal to the cost of acquisition and the cost of development: Provided that in case the land-owning project affected family wishes to avail of this offer, an equivalent amount will be deducted from the land acquisition compensation package payable to it.	Not applicable
4.	Choice of Annuity or Employment	<p>The appropriate Government shall ensure that the affected families are provided with the following options:</p> <p>(a) where jobs are created through the project, after providing suitable training and skill development in the required field, make provision for employment at a rate not lower than the minimum wages provided for in any other law for the time being in force, to at least one member per affected family in the project or arrange for a job in such other project as may be required; or</p> <p>(b) one-time payment of five lakhs rupees per affected family; or</p> <p>(c) annuity policies that shall pay not less than two thousand rupees per month per family for twenty years, with appropriate indexation to the Consumer Price Index for Agricultural Labourers</p>	AEL will ensure to comply the provision of RFCTLARR Act 2013
5.	Subsistence grant for displaced families for a period of one year	<p>Each affected family which is displaced from the land acquired shall be given a monthly subsistence allowance equivalent to three thousand rupees per month for a period of one year from the date of award.</p> <p>In addition to this amount, the Scheduled Castes and the Scheduled Tribes displaced from Scheduled Areas shall receive an amount equivalent to fifty thousand rupees.</p> <p>In case of displacement from the Scheduled Areas, as far as possible, the affected families shall be relocated in a similar ecological zone, so as to preserve the economic opportunities, language,</p>	AEL will ensure to pay subsistence grant for displaced families as per the RFCTLARR Act 2013.

<i>As per the Second Schedule of RFCTLARR Act 2013</i>			
<i>Serial No.</i>	<i>Component of Rehabilitation and Resettlement Entitlements</i>	<i>Entitlement</i>	<i>Whether provided or not (if provided, details to be given)</i>
		culture and community life of the tribal communities.	
6.	Transportation cost for displaced families	Each affected family which is displaced shall get a one-time financial assistance of fifty thousand rupees as transportation cost for shifting of the family, building materials, belongings and cattle.	AEL will ensure to pay transportation cost for displaced families as per the RFCTLARR Act 2013
7.	Cattle shed/Petty shops cost	Each affected family having cattle or having a petty shop shall get one-time financial assistance of such amount as the appropriate Government may, by notification, specify subject to a minimum of twenty-five thousand rupees for construction of cattle shed or petty shop as the case may be.	AEL will ensure to pay for Cattle Shed/ Petty Shops to displaced families
8.	One-time grant to artisan, small traders and certain others	Each affected family of an artisan, small trader or self-employed person or an affected family which owned non-agricultural land or commercial, industrial or institutional structure in the affected area, and which has been involuntarily displaced from the affected area due to land acquisition, shall get one-time financial assistance of such amount as the appropriate Government may, by notification, specify subject to a minimum of twenty-five thousand rupees.	AEL will Provide one time grant to artisan, small traders, and certain others as per provision in RFCTLARR Act. 2013
9.	Fishing rights	In cases of irrigation or hydel projects, the affected families may be allowed fishing rights in the reservoirs, in such manner as may be prescribed by the appropriate Government	Not applicable
10	One-time Resettlement Allowance	Each affected family shall be given a one-time —Resettlement Allowance of fifty thousand rupees only	AEL will Provide One-time Resettlement Allowance as per provision in RFCTLARR Act. 2013
11	Stamp duty and registration fee	(1) The stamp duty and other fees payable for registration of the land or house allotted to the affected families shall be borne by the Requiring Body. (2) The land for house allotted to the affected families shall be free from all encumbrances. (3) The land or house allotted may be in the joint names of wife and husband of the affected family.	AEL will Comply the provision of RFCTLARR Act. 2013

Source: RFCTLARR Act, 2013 and Jharkhand State Rules, 2015

**\*Note:** The rehabilitation and Resettlement for the Project affected families/people will be done in consultation & direction of Deputy Commissioner, Hazaribagh/ State Govt. Officials.

**AFROZ**  
VICE PRESIDENT  
GONDUL PARA COAL PROJECT  
ADANI ENTERPRISES LIMITED

	<b>Rehabilitation &amp; Resettlement plan for Proposed Gondulapara block open cast coal mining project of production capacity 4.0 MTPA located at North Karanpura coal fields in Hazaribagh district of Jharkhand State as per Central and State Act.</b> <b>R&amp;R Plan</b>
---	--

The R&R plan as per the Schedule-III is presented in **Table-4**

**TABLE-4**  
**REHABILITATION & RESETTLEMENT PLAN AS PER THE SCHEDULE-III**

As per third Schedule of RFCTLARR Act 2013		
Serial No.	Component of infrastructure amenities provided/proposed to be provided by the acquirer of land	Details of infrastructure amenities provided by the acquirer of land
1	Roads within the resettled villages and an all-weather road link to the nearest pucca road, passages and easement rights for all the resettled families be adequately arranged.	AEL will Comply the provision of RFCTLARR Act. 2013 with the consultation of District Administration / Appropriate Govt.
2	Proper drainage as well as sanitation plans executed before physical resettlement.	AEL will Comply the provision of RFCTLARR Act. 2013 with the consultation of District Administration / Appropriate Govt.
3	One or more assured sources of safe drinking water for each family as per the norms prescribed by the Government of India	AEL will Comply the provision of RFCTLARR Act. 2013 with the consultation of District Administration / Appropriate Govt.
4	Provision of drinking water for cattle	AEL will Comply the provision of RFCTLARR Act. 2013 with the consultation of District Administration / Appropriate Govt.
5	Grazing land as per proportion acceptable in the State.	AEL will Comply the provision of RFCTLARR Act. 2013 with the consultation of District Administration / Appropriate Govt.
6	A reasonable number of Fair Price Shops.	AEL will Comply the provision of RFCTLARR Act. 2013 with the consultation of District Administration / Appropriate Govt.
7	Panchayat Ghars, as appropriate.	AEL will Comply the provision of RFCTLARR Act. 2013 with the consultation of District Administration / Appropriate Govt.
8	Village level Post Offices, as appropriate, with facilities for opening saving accounts.	AEL will Comply the provision of RFCTLARR Act. 2013 with the consultation of District Administration / Appropriate Govt.
9	Appropriate seed-cum-fertilizer storage facility if needed.	AEL will Comply the provision of RFCTLARR Act. 2013 with the consultation of District Administration / Appropriate Govt.
10	Efforts must be made to provide basic irrigation facilities to the agricultural land allocated to the resettled families if not from the irrigation project, then by developing a cooperative or under some Government scheme or special assistance.	AEL will Comply the provision of RFCTLARR Act. 2013 with the consultation of District Administration / Appropriate Govt.
11	All new villages established for resettlement of the displaced persons shall be provided with suitable transport facility which must include public transport facilities through local bus services with the nearby growth centres/urban localities	AEL will Comply the provision of RFCTLARR Act. 2013 with the consultation of District Administration / Appropriate Govt.

  
**AFK-2**  
**VICE PRESIDENT**  
**GONDULAPARA COAL PROJECT**  
**ADANI ENTERPRISES LIMITED**

As per third Schedule of RFCTLARR Act 2013		
Serial No.	Component of infrastructure amenities provided/proposed to be provided by the acquirer of land	Details of infrastructure amenities provided by the acquirer of land
12	Burial or cremation ground, depending on the caste-communities at the site and their practices	AEL will Comply the provision of RFCTLARR Act. 2013 with the consultation of District Administration / Appropriate Govt.
13	Facilities for sanitation, including individual toilet points	AEL will Comply the provision of RFCTLARR Act. 2013 with the consultation of District Administration / Appropriate Govt.
14	Individual single electric connections (or connection through non-conventional sources of energy like solar energy), for each household and for public lighting.	AEL will Comply the provision of RFCTLARR Act. 2013 with the consultation of District Administration / Appropriate Govt.
15	Anganwadi's providing child and mother supplemental nutritional services	AEL will Comply the provision of RFCTLARR Act. 2013 with the consultation of District Administration / Appropriate Govt.
16	School as per the provisions of the Right of Children to Free and Compulsory Education Act, 2009 (35 of 2009);	AEL will Comply the provision of RFCTLARR Act. 2013 with the consultation of District Administration / Appropriate Govt.
17	Sub-health centre within two kilometres range	AEL will Comply the provision of RFCTLARR Act. 2013 with the consultation of District Administration / Appropriate Govt.
18	Primary Health Centre as prescribed by the Government of India.	AEL will Comply the provision of RFCTLARR Act. 2013 with the consultation of District Administration / Appropriate Govt.
19	Playground for children	AEL will Comply the provision of RFCTLARR Act. 2013 with the consultation of District Administration / Appropriate Govt.
20	One community centre for every hundred families.	AEL will Comply the provision of RFCTLARR Act. 2013 with the consultation of District Administration / Appropriate Govt.
21	Places of worship and chowpal/tree platform for every fifty families for community assembly, of numbers and dimensions consonant with the affected area.	AEL will Comply the provision of RFCTLARR Act. 2013 with the consultation of District Administration / Appropriate Govt.
22	Separate land must be earmarked for traditional tribal institutions.	AEL will Comply the provision of RFCTLARR Act. 2013 with the consultation of District Administration / Appropriate Govt.
23	The forest dweller families must be provided, where possible, with their forest rights on non-timber forest produce and common property resources, if available close to the new place of settlement and, in case any such family can continue their access or entry to such forest or common property in the area close to the place of eviction, they must continue to enjoy their earlier rights to the aforesaid sources of livelihood.	AEL will Comply the provision of RFCTLARR Act. 2013 with the consultation of District Administration / Appropriate Govt.

  
**AFROZ**  
 VICE PRESIDENT  
 GONDU  
 DANI

As per third Schedule of RFCTLARR Act 2013		
Serial No.	Component of infrastructure amenities provided/proposed to be provided by the acquirer of land	Details of infrastructure amenities provided by the acquirer of land
24	Appropriate security arrangements must be provided for the settlement, if needed.	AEL will Comply the provision of RFCTLARR Act. 2013 with the consultation of District Administration / Appropriate Govt.
25	Veterinary service centre as per norms.	AEL will Comply the provision of RFCTLARR Act. 2013 with the consultation of District Administration / Appropriate Govt.

**\*Note:** The Rehabilitation and Resettlement for the Project affected families/people will be done in consultation & direction of Deputy Commissioner, Hazaribagh/ State Govt. Officials. Provision will be complied as per State and Central act and rules after receiving the Notification from District Collector, Hazaribagh District. Government circle rates of villages are given in Annexure-I

**AFROZ**  
**VICE PRESIDENT**  
**CONDUPARA COAL PROJECT**  
**ADANI ENTERPRISES LIMITED**

**Annexure-I  
Government Market Rates**

Page 1 of 2

With effect from 01/08/2022

**Rural Valuation of Hazaribag District  
Anchal - Badkagon**

Sl.	Anchal	Mauja Name	Thana No.	Agriculture	Industrial	Res.	Comm.
1	बडकागाँव	उरुव	41	3450	5180	6900	10350
2	बडकागाँव	चौराडीह	48	3060	4590	6120	9180
3	बडकागाँव	नगडी	49	2960	4440	5920	8880
4	बडकागाँव	हनुवा	50	3100	4650	6200	9300
5	बडकागाँव	डाडीकला	51	4400	6600	8800	13200
6	बडकागाँव	बेपाकला	52	5790	8690	11580	17370
7	बडकागाँव	बेपाखुर्द	53	6000	9000	12000	18000
8	बडकागाँव	जुगसा	54	5280	7920	10560	15840
9	बडकागाँव	आराहारा	55	4310	6470	8620	12930
10	बडकागाँव	पकरीबरवाडीह	56	4990	7490	9980	14970
11	बडकागाँव	बडकागाँव	57	47920	71880	95840	143760
12	बडकागाँव	लगातु	58	10290	15440	20580	30870
13	बडकागाँव	सोन बरसा	59	4770	7160	9540	14310
14	बडकागाँव	सिन्दुवारी	60	6130	9200	12260	18390
15	बडकागाँव	सुरसु	61	3370	5060	6740	10110
16	बडकागाँव	कैरी	62	4750	7130	9500	14250
17	बडकागाँव	सिकरी	64	5090	7640	10180	15270
18	बडकागाँव	पडरिया	65	16450	24680	32900	49350
19	बडकागाँव	सीरमा	66	7100	10650	14200	21300
20	बडकागाँव	काडतरी	67	15370	23060	30740	46110
21	बडकागाँव	पचडा	94	3390	5090	6780	10170
22	बडकागाँव	उरेज	95	5260	7890	10520	15780
23	बडकागाँव	देवगढ़	96	5260	7890	10520	15780
24	बडकागाँव	आगो	97	4750	7130	9500	14250
25	बडकागाँव	कुन्दरु	98	3020	4530	6040	9060
26	बडकागाँव	पतरा	99	3170	4760	6340	9510
27	बडकागाँव	बरतुआ	100	3620	5430	7240	10860
28	बडकागाँव	सोहादी	101	3170	4760	6340	9510
29	बडकागाँव	कोयलग	102	3720	5580	7440	11160
30	बडकागाँव	फलाम्बु	103	4600	6900	9200	13800
31	बडकागाँव	महुदी	104	10630	15950	21260	31890
32	बडकागाँव	तलसवार	105	6870	10310	13740	20610
33	बडकागाँव	भलडी	106	2610	3920	5220	7830
34	बडकागाँव	नापोखुर्द	107	10920	16380	21840	32760
35	बडकागाँव	बखनीया	108	4460	6690	8920	13380
36	बडकागाँव	इसको	109	2890	4340	5780	8670
37	बडकागाँव	राउतपारा	110	4700	7050	9400	14100
38	बडकागाँव	कुतुलुजा	111	3850	5780	7700	11550
39	बडकागाँव	डमडीह	112	3450	5180	6900	10350
40	बडकागाँव	हरली	113	23150	34730	46300	69450

Compared by

Sd/  
District Sub-Registrar  
Hazaribag

**AFROZ**  
VICE PRESIDENT  
GONDULPARA COAL PROJECT  
ADANI ENTERPRISES LIMITED

Sl.	Anchal	Mauja Name	Thana No.	Agriculture	Industrial	Res.	Comm.
41	बडकागौव	नापौकला	114	5890	8840	11780	17670
42	बडकागौव	खराटे	115	8110	12170	16220	24330
43	बडकागौव	गोसाई बलिया	116	10720	16080	21440	32160
44	बडकागौव	चोपदाद बलिया	117	6650	9980	13300	19950
45	बडकागौव	नाकाटाड	118	19400	29100	38800	58200
46	बडकागौव	सिकरी	119	4290	6440	8580	12870
47	बडकागौव	विश्रामपुर	120	4600	6900	9200	13800
48	बडकागौव	भदुली पीपराडीह	121	7850	11780	15700	23550
49	बडकागौव	बेलाबेलतील	122	6370	9560	12740	19110
50	बडकागौव	होरमशिवाडीह	123	19440	29160	38880	58320
51	बडकागौव	सोनपुरा	124	13310	19970	26620	39930
52	बडकागौव	मिरजापुर	125	5570	8360	11140	16710
53	बडकागौव	सांड	126	14820	22230	29640	44460
54	बडकागौव	डेंगा	127	14150	21230	28300	42450
55	बडकागौव	लकुरा	128	2620	3930	5240	7860
56	बडकागौव	चन्दौल	129	4770	7160	9540	14310
57	बडकागौव	पुन्दौल	130	4840	7260	9680	14520
58	बडकागौव	गरतु	131	3770	5660	7540	11310
59	बडकागौव	बहुव लिया	132	8890	13340	17780	26670
60	बडकागौव	महुगाईकला	133	4990	7490	9980	14970
61	बडकागौव	महुगाईखुर्द	134	6100	9150	12200	18300
62	बडकागौव	बदम	135	13510	20270	27020	40530
63	बडकागौव	अम्बाजीत	136	6160	9240	12320	18480
64	बडकागौव	सुकुलखपिया	137	6450	9680	12900	19350
65	बडकागौव	दामोदर	138	3800	5700	7600	11400
66	बडकागौव	भोतरा	139	4140	6210	8280	12420
67	बडकागौव	हाहे	140	4350	6530	8700	13050
68	बडकागौव	फुलाग	141	4290	6440	8580	12870
69	बडकागौव	गोन्दलपुरा	142	4570	6860	9140	13710
70	बडकागौव	रुदी	143	3450	5180	6900	10350
71	बडकागौव	गाली	144	3490	5240	6980	10470
72	बडकागौव	बलोदर	145	2960	4440	5920	8880
73	बडकागौव	जोराकट	146	4140	6210	8280	12420
74	बडकागौव	चपरी	147	4140	6210	8280	12420
75	बडकागौव	सेहदा	148	4600	6900	9200	13800
76	बडकागौव	कोसी	149	4600	6900	9200	13800
77	बडकागौव	लुरुंगा	150	5130	7700	10260	15390
78	बडकागौव	चानो	151	2470	3710	4940	7410
79	बडकागौव	पसेरिया	152	2470	3710	4940	7410
80	बडकागौव	असवा	153	2470	3710	4940	7410
81	बडकागौव	पोटगा	154	2470	3710	4940	7410
82	बडकागौव	जलजरा	156	3810	5720	7620	11430
83	बडकागौव	गरखुला	157	3800	5700	7600	11400

Compared by

 Sd/  
 District Sub-Registrar  
 Hazaribag

 AFROZ  
 VICE PRESIDENT  
 GONDULPARA COAL PROJECT  
 ADANI ENTERPRISES LIMITED