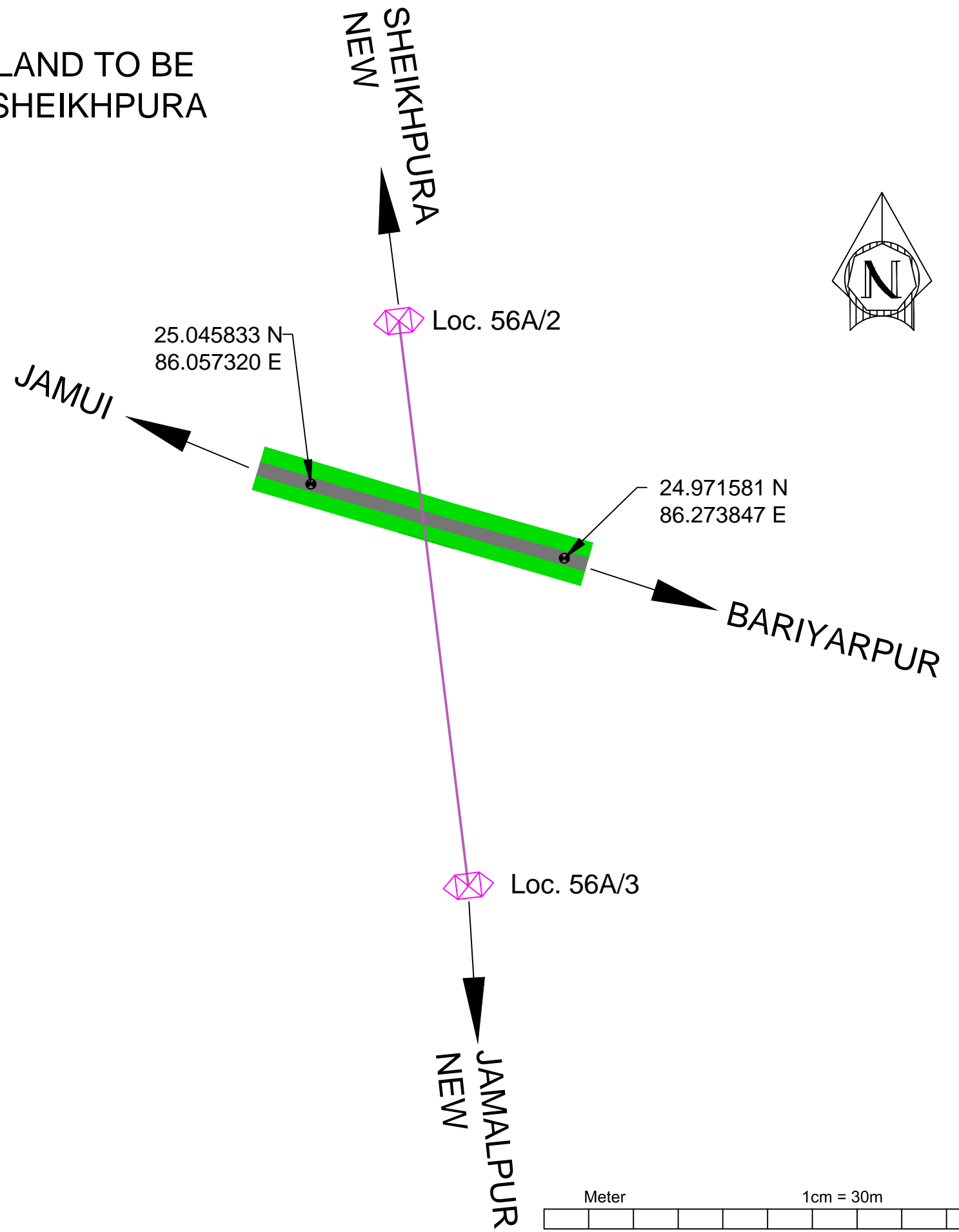



86°16'00"E

86°16'15"E

86°16'30"E

SKETCH AND DGPS COORDINATES OF FOREST LAND TO BE DIVERTED FOR CONSTRUCTION OF 220 KV D/C SHEIKHPURA NEW - JAMALPUR NEW TRANSMISSION LINE

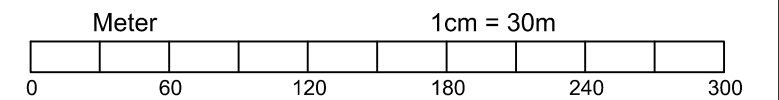


24°58'30"N

24°58'30"N

L E G E N D

DESCRIPTION	SYMBOLS
1. DGPS POINT	
2. EXISTING NH-333	
3. FOREST LAND	
4. TRANSMISSION TOWER	
5. TRANSMISSION LINE	

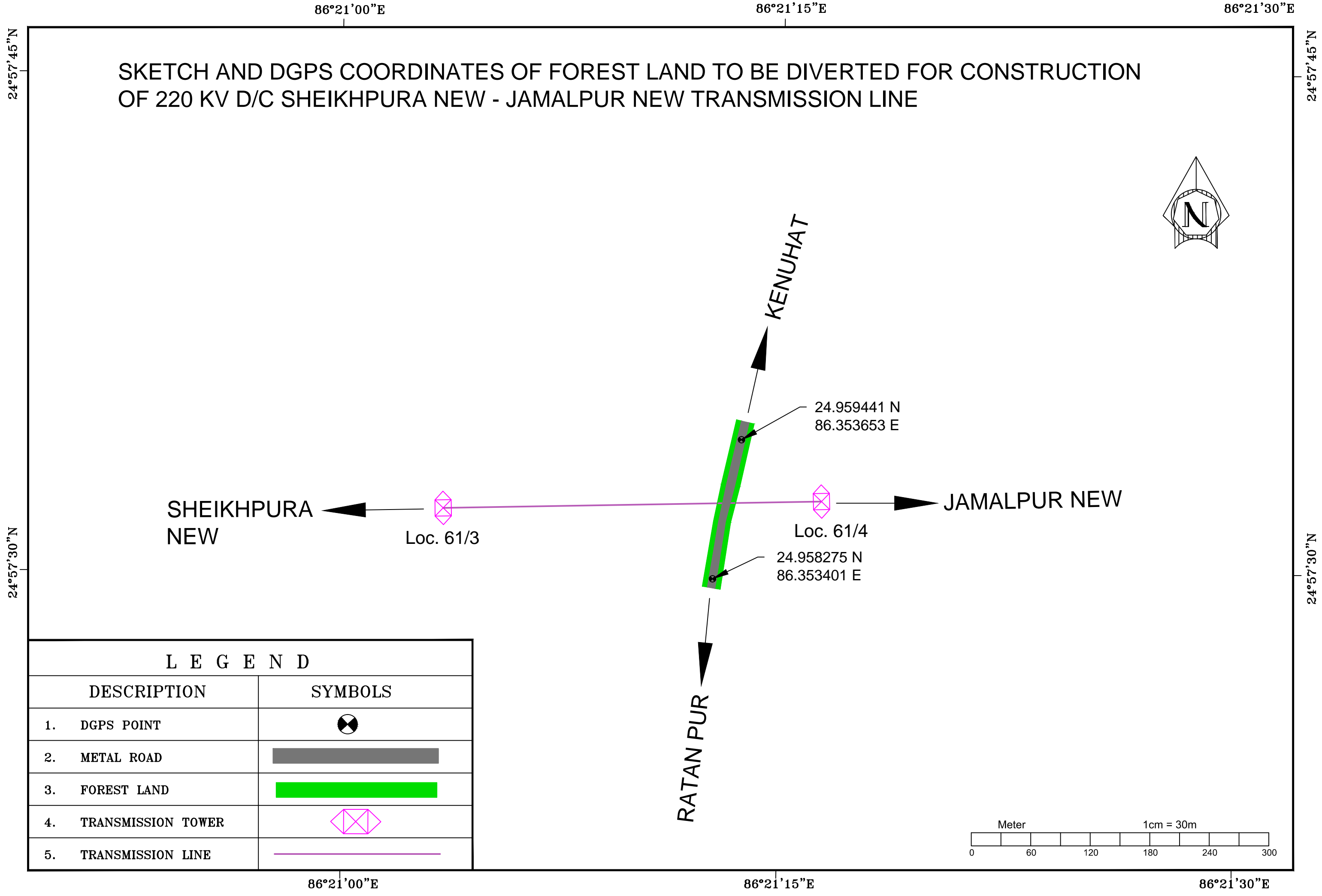


86°16'00"E

86°16'15"E

86°16'30"E

SKETCH AND DGPS COORDINATES OF FOREST LAND TO BE DIVERTED FOR CONSTRUCTION OF 220 KV D/C SHEIKHPURA NEW - JAMALPUR NEW TRANSMISSION LINE



SHEIKHPURA
NEW

Loc. 61/3

KENUHAT

24.959441 N
86.353653 E

Loc. 61/4

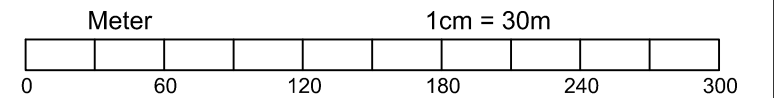
JAMALPUR NEW

24.958275 N
86.353401 E

RATAN PUR

L E G E N D

DESCRIPTION	SYMBOLS
1. DGPS POINT	
2. METAL ROAD	
3. FOREST LAND	
4. TRANSMISSION TOWER	
5. TRANSMISSION LINE	



86°21'00"E

86°21'15"E

86°21'30"E

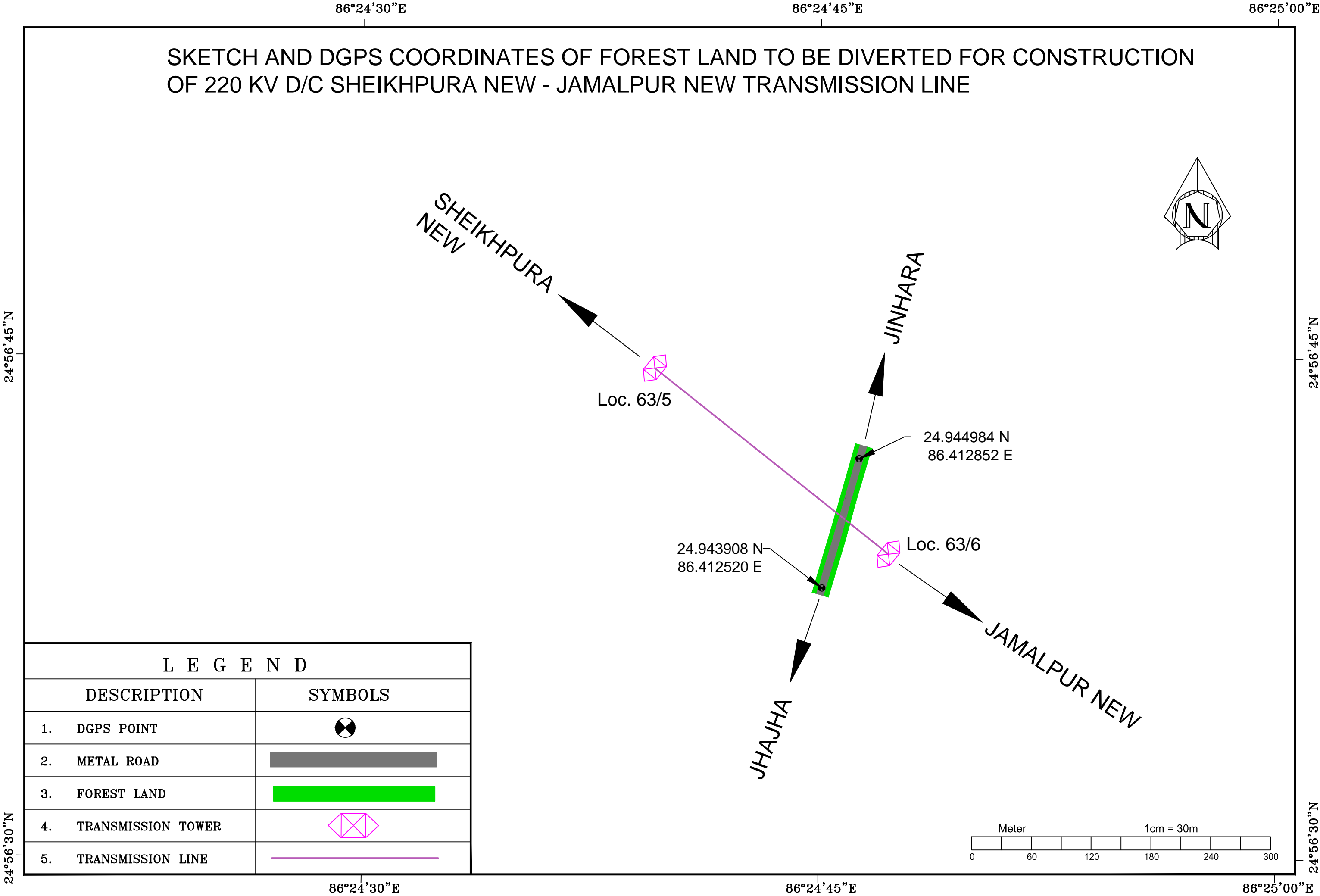
24°57'45"N

24°57'45"N

24°57'30"N

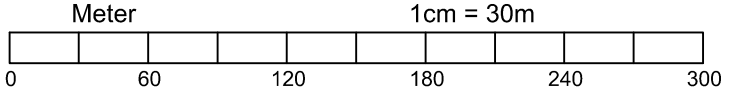
24°57'30"N

SKETCH AND DGPS COORDINATES OF FOREST LAND TO BE DIVERTED FOR CONSTRUCTION OF 220 KV D/C SHEIKHPURA NEW - JAMALPUR NEW TRANSMISSION LINE



L E G E N D

DESCRIPTION	SYMBOLS
1. DGPS POINT	
2. METAL ROAD	
3. FOREST LAND	
4. TRANSMISSION TOWER	
5. TRANSMISSION LINE	

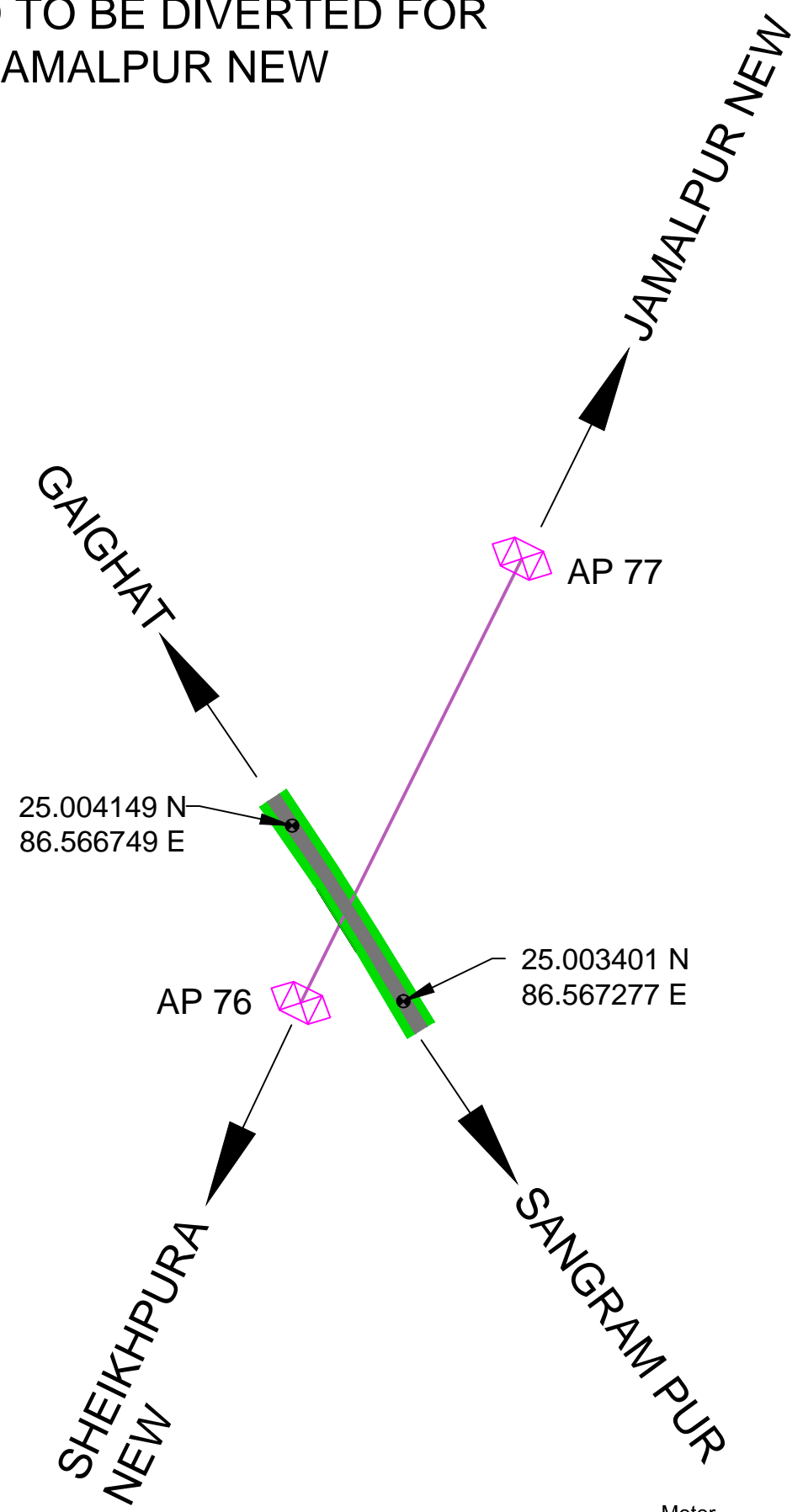



86°33'45"E

86°34'00"E

86°34'15"E

SKETCH AND DGPS COORDINATES OF FOREST LAND TO BE DIVERTED FOR CONSTRUCTION OF 220 KV D/C SHEIKHPURA NEW - JAMALPUR NEW TRANSMISSION LINE

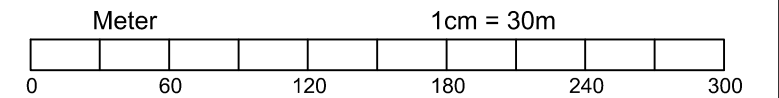


25°00'15"N

25°00'15"N

L E G E N D

DESCRIPTION	SYMBOLS
1. DGPS POINT	
2. METAL ROAD	
3. FOREST LAND	
4. TRANSMISSION TOWER	
5. TRANSMISSION LINE	



86°33'45"E

86°34'00"E

86°34'15"E

SKETCH AND DGPS COORDINATES OF FOREST LAND TO BE DIVERTED FOR CONSTRUCTION OF 220 KV D/C SHEIKHPURA NEW - JAMALPUR NEW TRANSMISSION LINE

25°06'15"N

25°06'15"N


25°06'00"N

25°06'00"N

86°32'15"E

86°32'30"E

86°32'45"E



JAMALPUR NEW

BARIYARPUR

AP 84

25.102101 N
86.540985 E

25.101079 N
86.540335 E

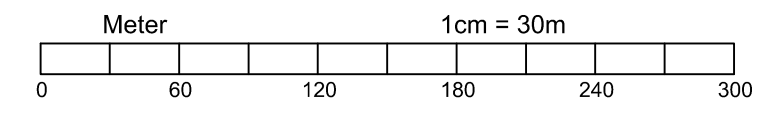
AP 83

JAMUI

SHEIKHPURA
NEW

L E G E N D

DESCRIPTION	SYMBOLS
1. DGPS POINT	
2. EXISTING NH-333	
3. FOREST LAND	
4. TRANSMISSION TOWER	
5. TRANSMISSION LINE	



86°32'15"E

86°32'30"E


86°32'45"E

86°32'00"E

86°32'15"E

86°32'30"E

SKETCH AND DGPS COORDINATES OF FOREST LAND TO BE DIVERTED FOR CONSTRUCTION OF 220 KV D/C SHEIKHPURA NEW - JAMALPUR NEW TRANSMISSION LINE



JAMALPUR NEW

AP 87

25.120429 N
86.539389 E

25.120576 N
86.540222 E

KHARAGPUR

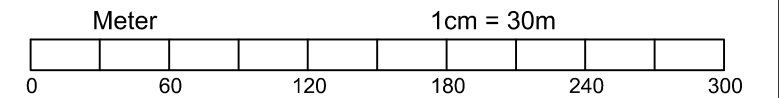
CHHOTKI
HATHIYA

AP 86

SHEIKHPURA
NEW

L E G E N D

DESCRIPTION	SYMBOLS
1. DGPS POINT	
2. METAL ROAD	
3. FOREST LAND	
4. TRANSMISSION TOWER	
5. TRANSMISSION LINE	



86°32'00"E

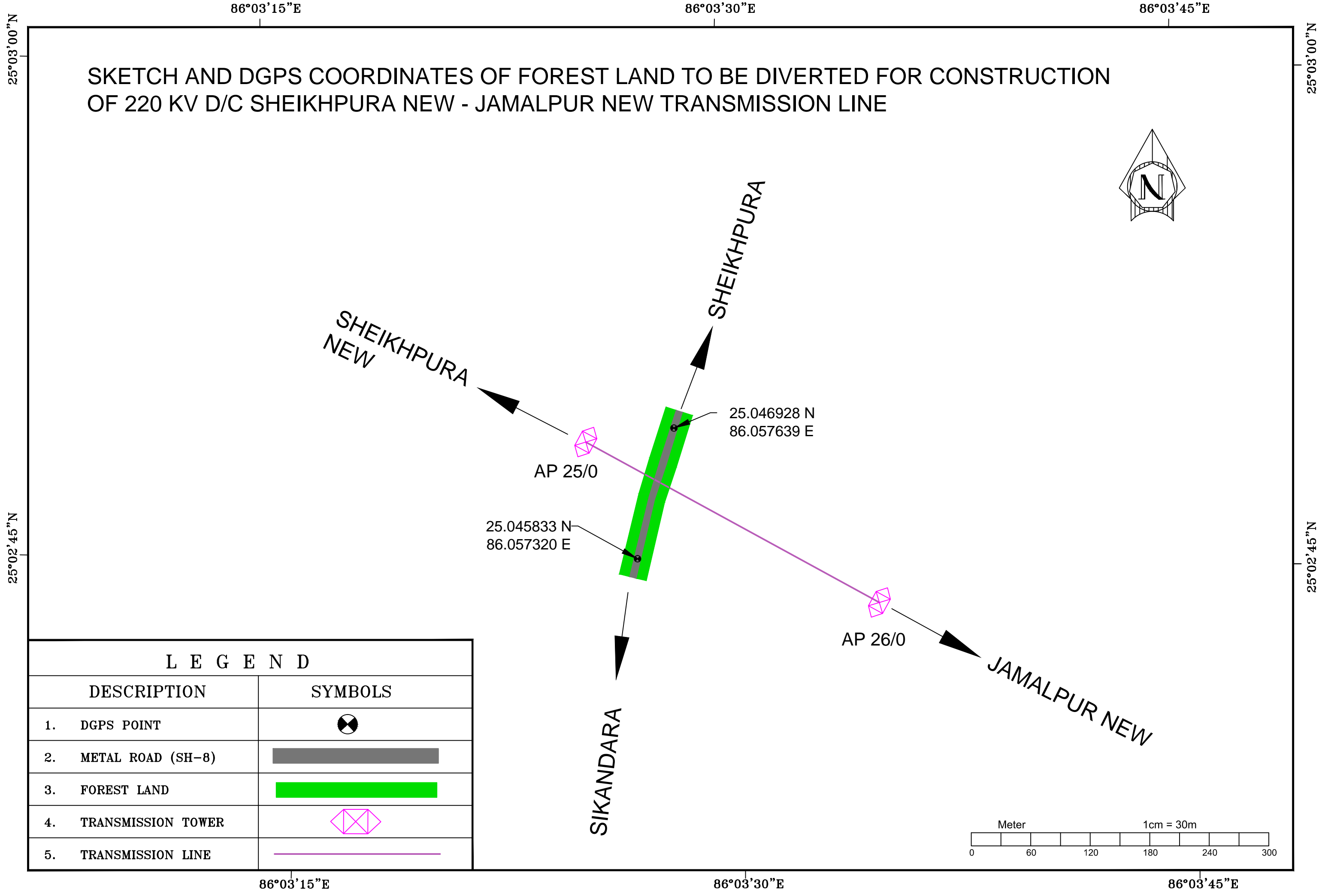
86°32'15"E

86°32'30"E

25°07'15"N

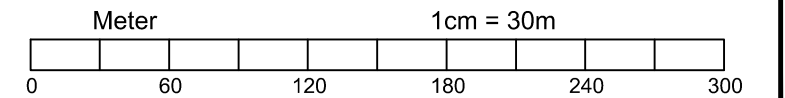
25°07'15"N

SKETCH AND DGPS COORDINATES OF FOREST LAND TO BE DIVERTED FOR CONSTRUCTION OF 220 KV D/C SHEIKHPURA NEW - JAMALPUR NEW TRANSMISSION LINE

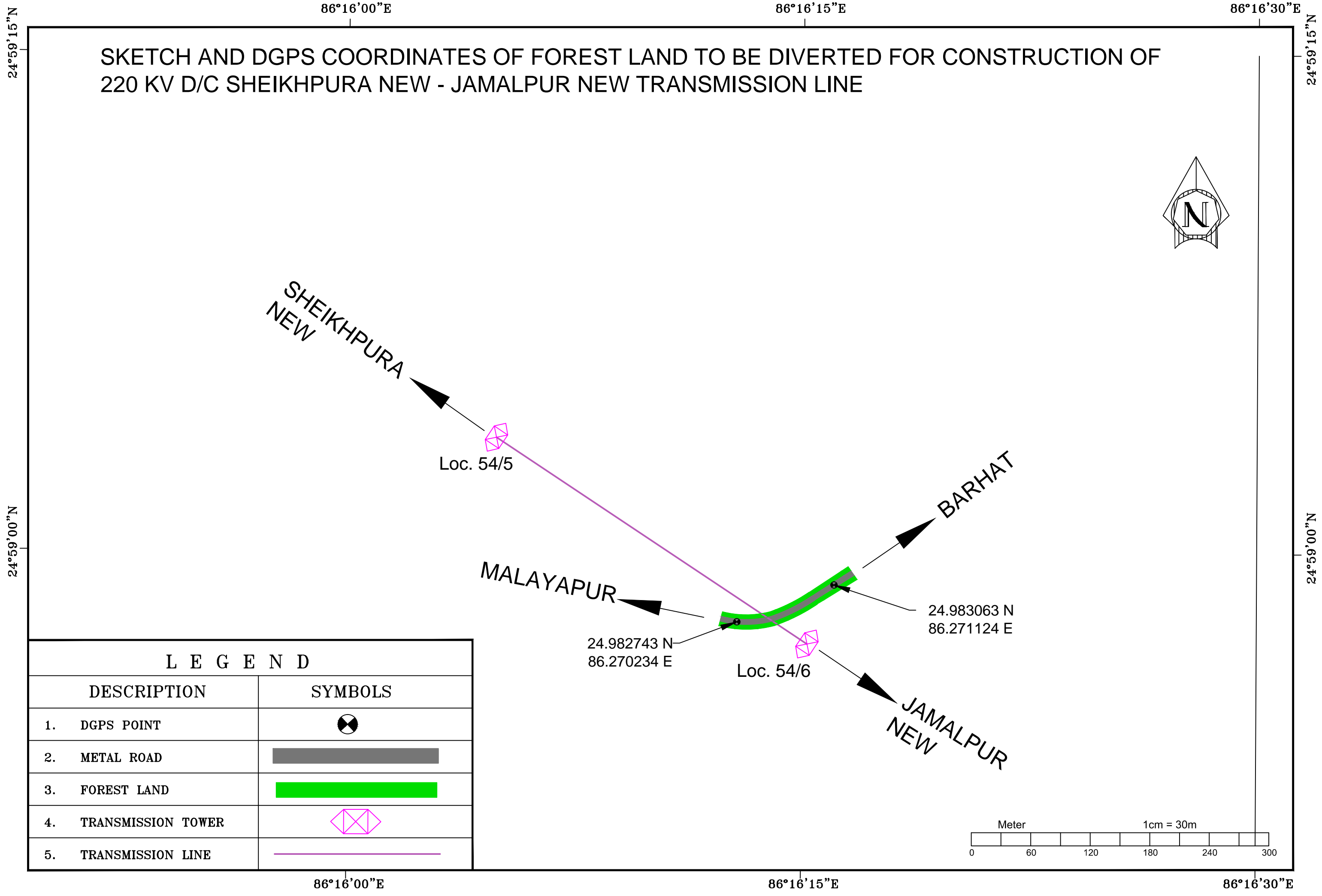


L E G E N D

DESCRIPTION	SYMBOLS
1. DGPS POINT	
2. METAL ROAD (SH-8)	
3. FOREST LAND	
4. TRANSMISSION TOWER	
5. TRANSMISSION LINE	



SKETCH AND DGPS COORDINATES OF FOREST LAND TO BE DIVERTED FOR CONSTRUCTION OF 220 KV D/C SHEIKHPURA NEW - JAMALPUR NEW TRANSMISSION LINE



L E G E N D	
DESCRIPTION	SYMBOLS
1. DGPS POINT	
2. METAL ROAD	
3. FOREST LAND	
4. TRANSMISSION TOWER	
5. TRANSMISSION LINE	

