


85°50'45"E

85°51'00"E

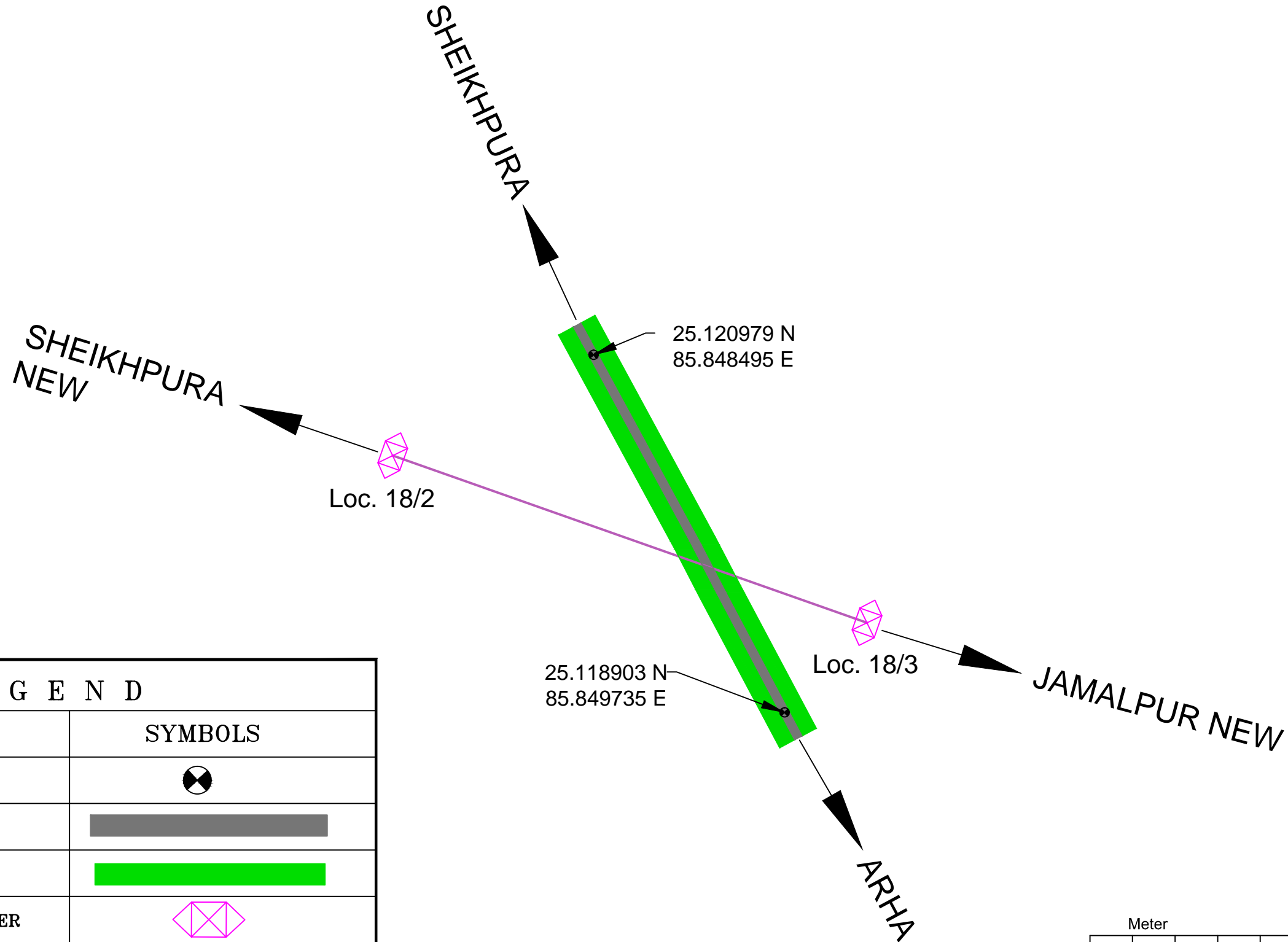
85°51'15"E

SKETCH AND DGPS COORDINATES OF FOREST LAND TO BE DIVERTED FOR CONSTRUCTION OF 220 KV D/C SHEIKHPURA NEW - JAMALPUR NEW TRANSMISSION LINE

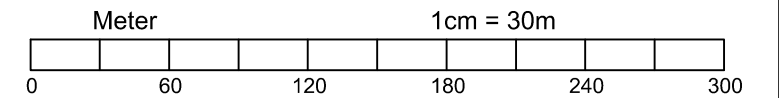


25°07'15"N

25°07'15"N



L E G E N D	
DESCRIPTION	SYMBOLS
1. DGPS POINT	
2. METAL ROAD	
3. FOREST LAND	
4. TRANSMISSION TOWER	
5. TRANSMISSION LINE	

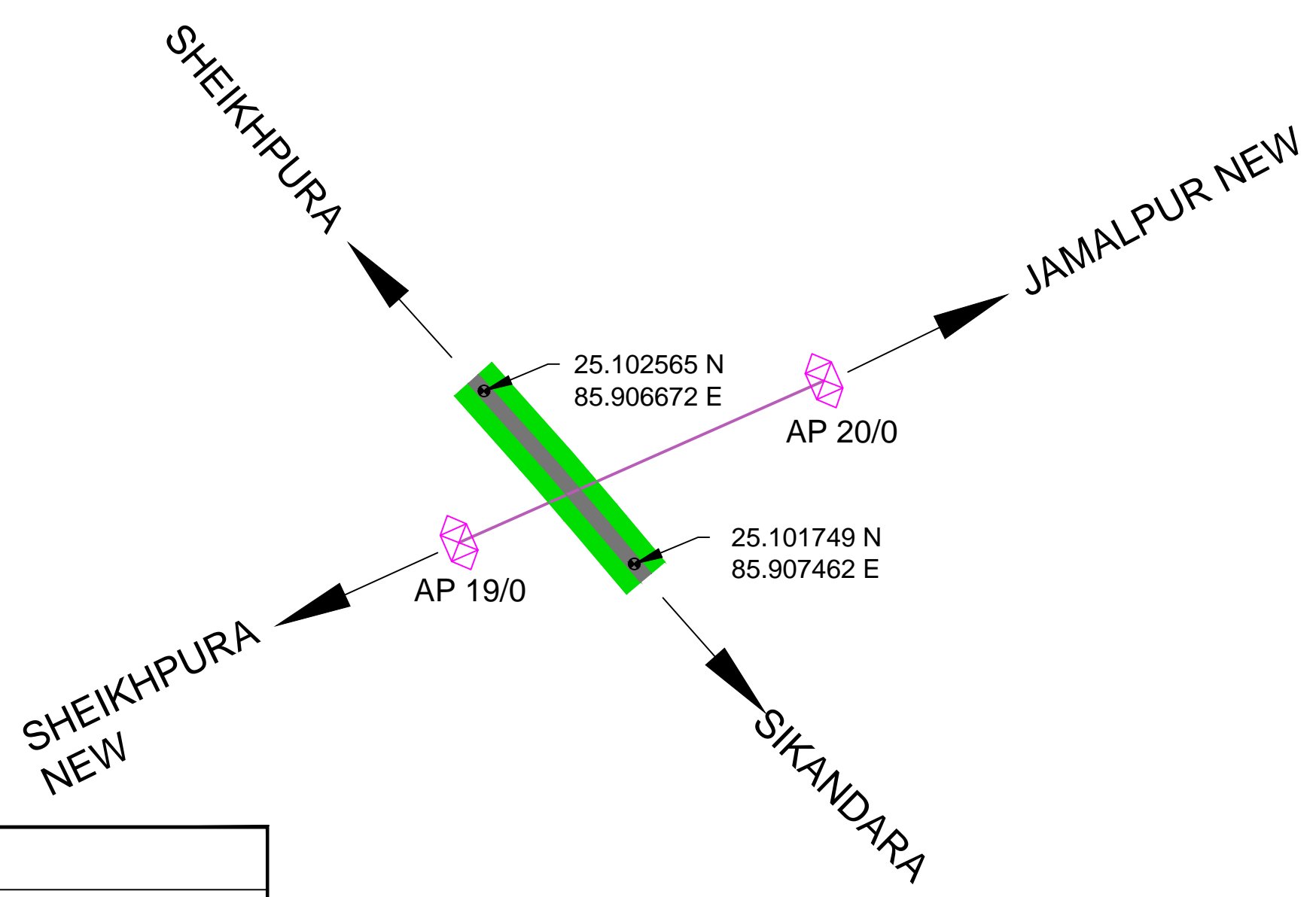



85°50'45"E

85°51'00"E

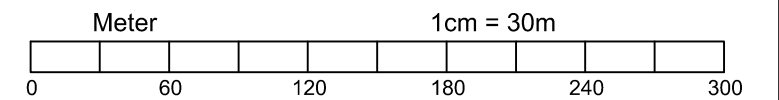
85°51'15"E

SKETCH AND DGPS COORDINATES OF FOREST LAND TO BE DIVERTED FOR CONSTRUCTION OF 220 KV D/C SHEIKHPURA NEW - JAMALPUR NEW TRANSMISSION LINE



L E G E N D

DESCRIPTION	SYMBOLS
1. DGPS POINT	
2. EXISTING NH-333A	
3. FOREST LAND	
4. TRANSMISSION TOWER	
5. TRANSMISSION LINE	



25°06'15"N

25°06'15"N

25°06'30"N

25°06'00"N

85°54'15"E

85°54'30"E

85°54'45"E

85°54'15"E

85°54'30"E

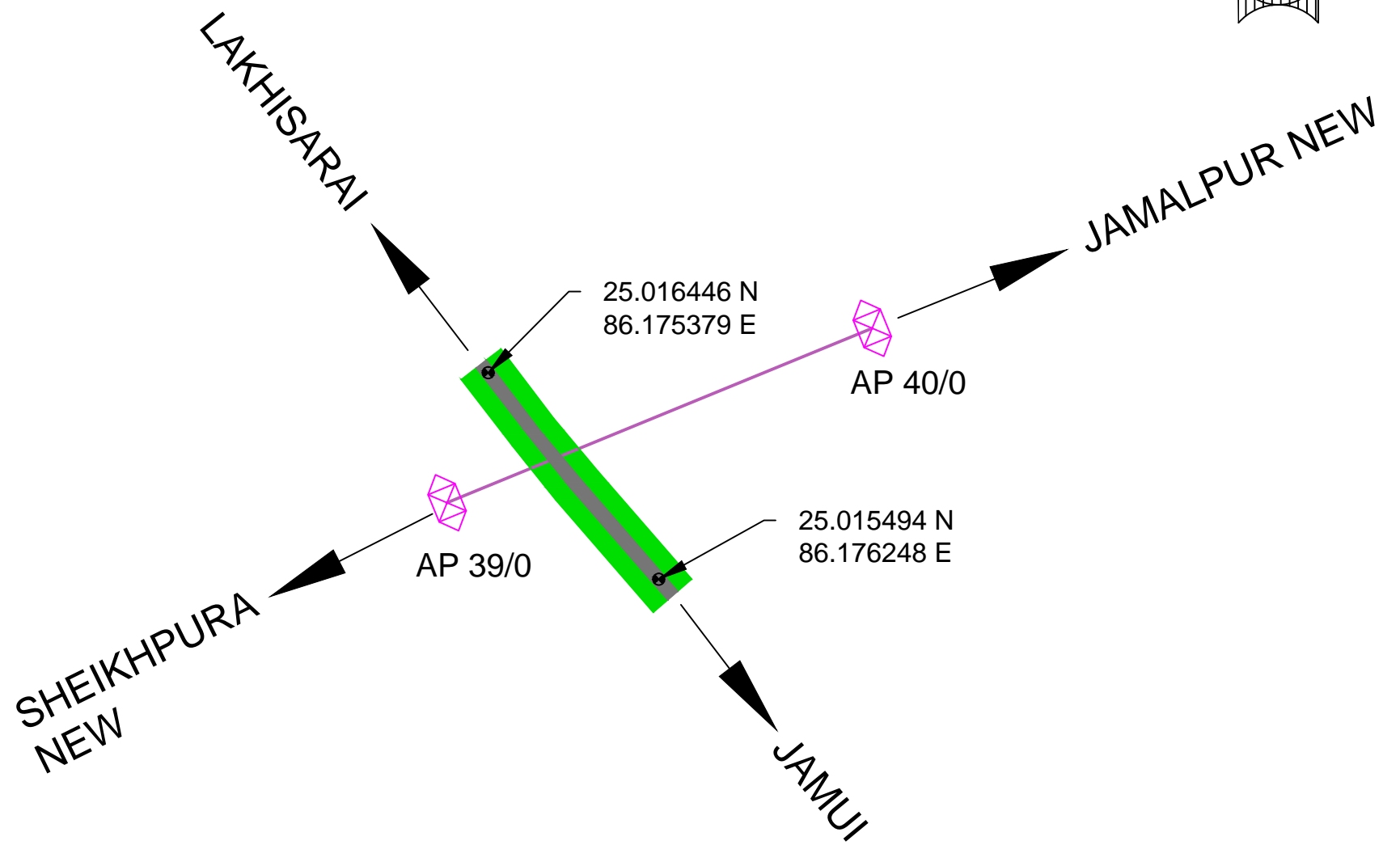

85°54'45"E

86°10'15"E

86°10'30"E

86°10'45"E

SKETCH AND DGPS COORDINATES OF FOREST LAND TO BE DIVERTED FOR CONSTRUCTION OF 220 KV D/C SHEIKHPURA NEW - JAMALPUR NEW TRANSMISSION LINE

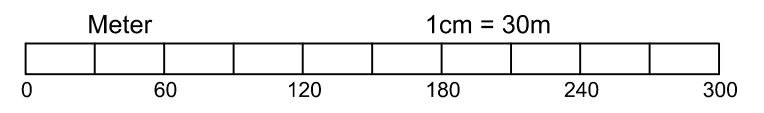


25°01'00"N

25°01'00"N

L E G E N D

DESCRIPTION	SYMBOLS
1. DGPS POINT	
2. METAL ROAD (SH-16)	
3. FOREST LAND	
4. TRANSMISSION TOWER	
5. TRANSMISSION LINE	



25°00'45"N

25°00'45"N

86°10'15"E

86°10'30"E

86°10'45"E