

JUSTIFICATION FOR LOCATION OF PROJECT IN FOREST AREA

After the Formation of New State of Telangana, the State Government has attached top most priority for the development of Schedule tribe population in the State, which accounts for 9.08 percent of the total population (As per 2011 Census), which is the significantly higher comparative the percentage of 6.99 ST's in the erstwhile combined state.

Pochampally and Godumalla villages is surrounded by hill and forest. The Rayadhari, Venkampo Champad, Pochampally and Godumalla tribal villages with total population of 2218 out of which tribal population is 2156. Due to Geographical location the village is not having transportation facilities and good road facility. The Road is indirectly connecting Ankena, Chinna godumalla, chintaguda villages also.

Due to up gradation of existing Gravel road transportation facility is available for the Villagers. The Government of Telangana has been sanctioned the Road project Providing BT Road from Rayadhari to Godumalla Via pochampally under Infrastrure in (3) ITDA Districts Grant with an estimate cost of 222.00 Lakhs.

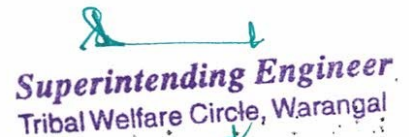
As per the DGPS Survey authentication report the existing area passing in the reserve forest 1.4637 Hectors total length of road is 1.952 Kms for a width of 7.50mts. From 0/00 to 0/500 Kms non forest area, from 0/500 to 2/452 Kms reserve forest area & 2/452 to 3/450 Kms non Forest area and as there is no alternative to that tuff providing BT road proposals is being furnished for diversion of forest land.


Division Name	Block Name	Total Length in Mts	Width in Mts	Area in Hectors
Nirmal	Rajura	1951.54	7.50	1.4637
	Total::	1951.54	7.50	1.4637



Asst. Executive Engineer
TWSD Dandepally


Dy. Executive Engineer
TWSD Dandepally


Executive Engineer
T:W:E:D; Utnoor


Superintending Engineer
Tribal Welfare Circle, Warangal

Counter Signed by

Chief Engineer
Tribal Welfare Department
Hyderabad
& CE TW Warangal


11/5/2020
11/5/2020
11/5/2020