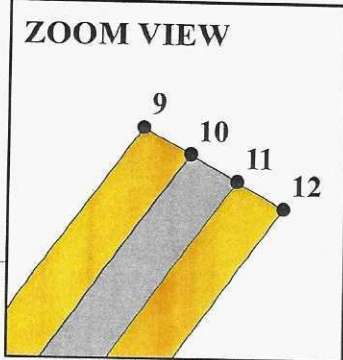
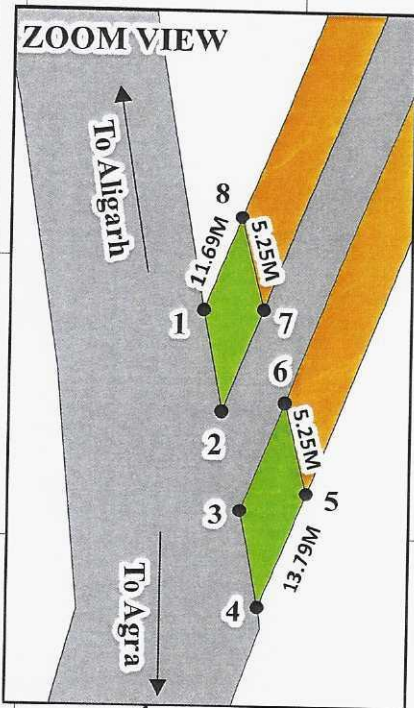
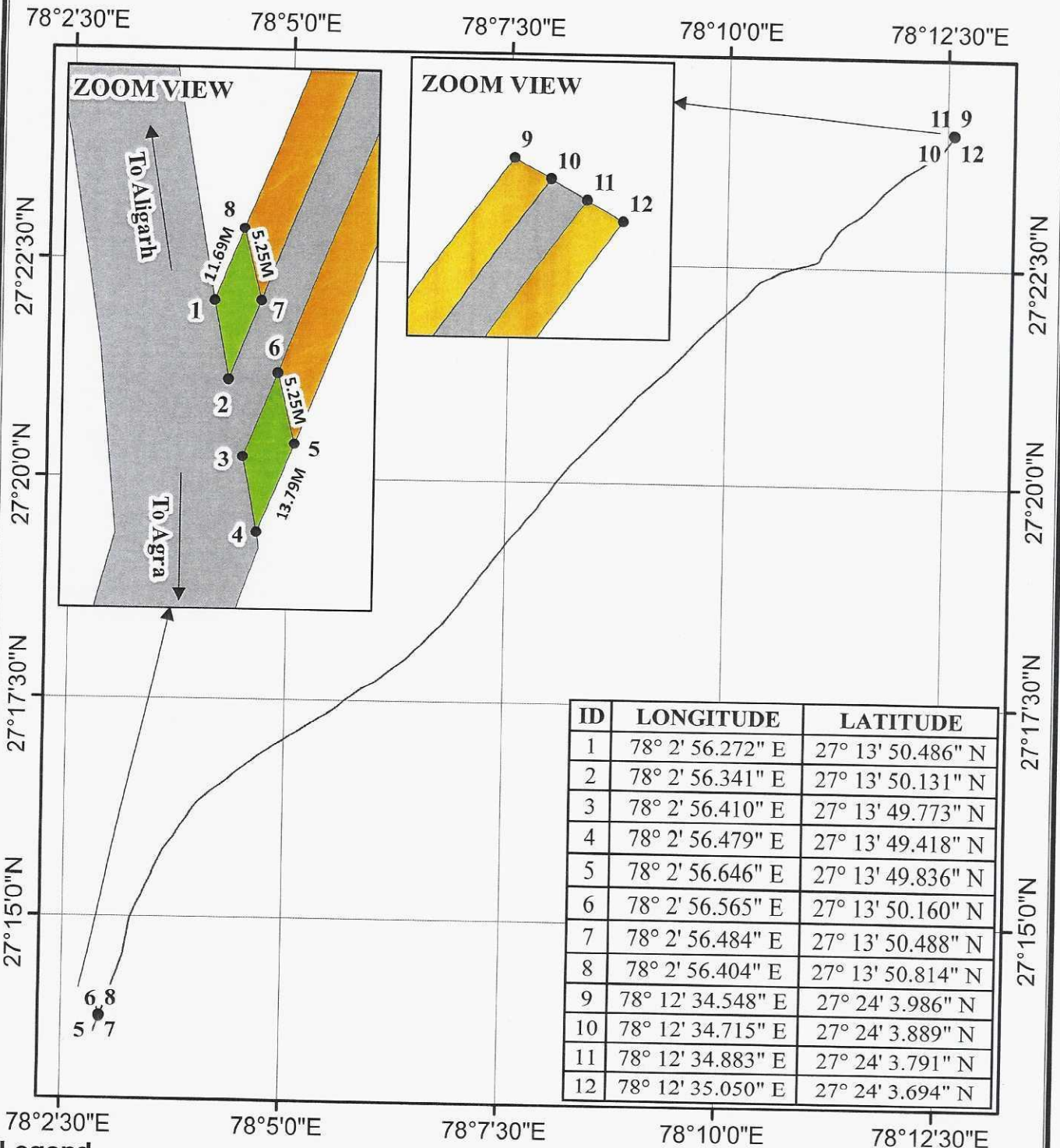



# Geo Reference Map Of Proposed Protected Forest Land Of Agra-Aligarh Road (NH-509) To Be Diverted For Rehabilitation and Upgradation Of Agra Jalesar Etah Road NH-321G KM At 00 To 01 in District Agra (UP) By Ministry Of Road Transport and Highways



ID	LONGITUDE	LATITUDE
1	78° 2' 56.272" E	27° 13' 50.486" N
2	78° 2' 56.341" E	27° 13' 50.131" N
3	78° 2' 56.410" E	27° 13' 49.773" N
4	78° 2' 56.479" E	27° 13' 49.418" N
5	78° 2' 56.646" E	27° 13' 49.836" N
6	78° 2' 56.565" E	27° 13' 50.160" N
7	78° 2' 56.484" E	27° 13' 50.488" N
8	78° 2' 56.404" E	27° 13' 50.814" N
9	78° 12' 34.548" E	27° 24' 3.986" N
10	78° 12' 34.715" E	27° 24' 3.889" N
11	78° 12' 34.883" E	27° 24' 3.791" N
12	78° 12' 35.050" E	27° 24' 3.694" N

### Legend

- GPS Points
- Proposed PF Land
- Proposed Non-Forest Land
- Existing Road



Scale - 1:120,000

**(Mukesh Kumar Thakur)**  
 Executive Engineer  
 N.H. Division, PWD, Etawah