Construction of dam across markandeya river and ancillary infrastructure in forest lands of Gokak, Godachinamalki, Konnur and Mavanuur Villages in gokak and hukkeri Taluks, belgavi district to store 6 TMC of water under Ghatti basavanna Drinking Water Supply Project in favour of karnataka Neeravari Nigam Limited

Map showing details of 133.55 Ha of Compenstory Afforestation land in Artal Village, Telasang Hobli, Athani Taluk, Belagavi District

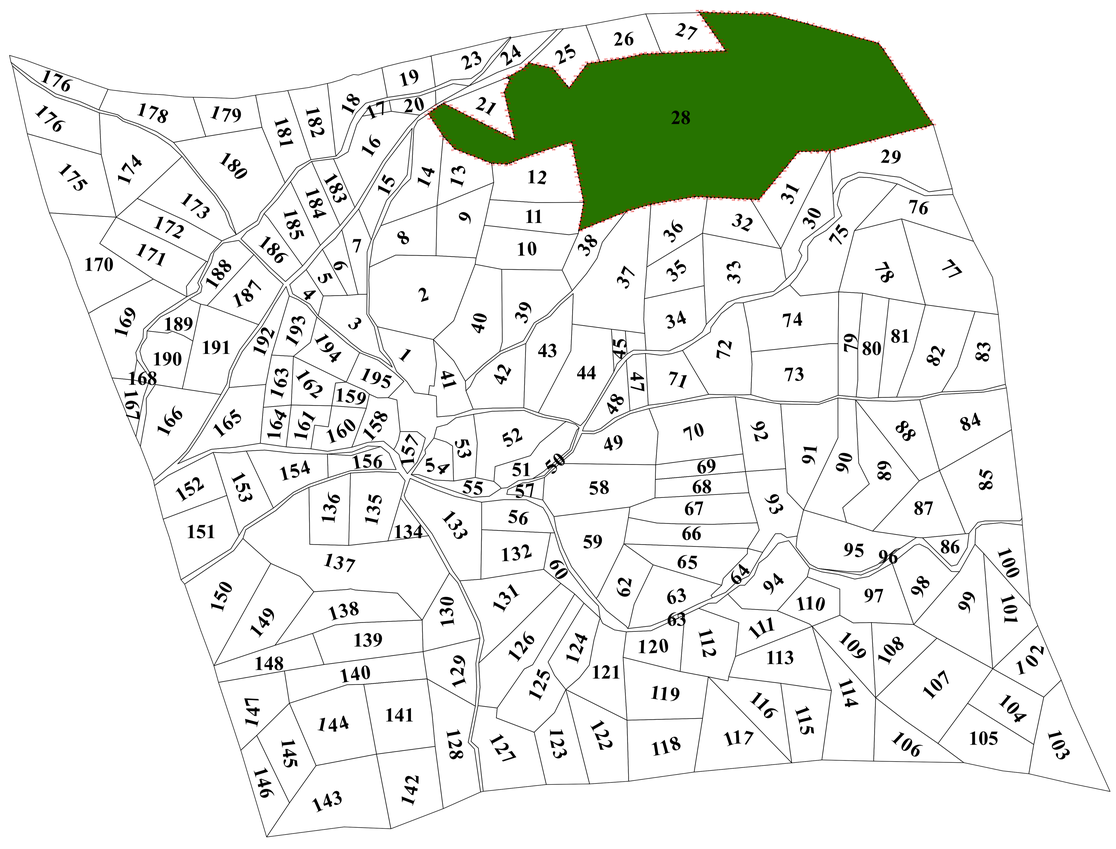

Kilometers

0 0.75 1.5 3

Authorised Signature

EXECUTIVE ENGINEER,
KARNATAKA NEERAVARI NIGAM LIMITED
GRBCC DN. NO. 3, GOKAK

PREPARED BY:

EHSC
ENVIRONMENTAL HEALTH AND SAFETY CONSULTANTS PVT. LTD.

[QCI-NABET Accredited & ISO 9001:2015 Certified Organization], No.174, 14th 'E' Cross, Agrahara Dasaralli, Rajajinagar
Bangalore - 560 010.
Tele: 080-23016200. Fax: 080 23012111
:mail:ehscblr@yahoo.com/ehscblr1974@gmail.cor
Web: www.ehsc.in

Legend

- Gps Corner And 20 Mt Interval Co-Ordinate Points
- Compensatory Afforestation Land
- Village Boundary With Sy Numbers

Sl.No	*District*	*Taluk*	*Hobali*	*Village*	*Sy. No*	*Area (Ha)*	*As per RTC*	*As per Working Plan*
1	*Belgaum*	*Athani*	*Telasanga*	*Aratala*	*28*	*133.55*	*Gayarana*	*Not Mentioned*
Total						***133.55***		

Construction of dam across markandeya river and ancillary infrastructure in forest lands of Gokak, Godachinamalki, Konnur and Mavanuur Villages in gokak and hukkeri Taluks, belgavi district to store 6 TMC of water under Ghatti basavanna Drinking Water Supply Project in favour of karnataka Neeravari Nigam Limited

Map showing details of 133.55 Ha of Compenstory Afforestation land in Artal Village, Telasang Hobli, Athani Taluk, Belagavi District

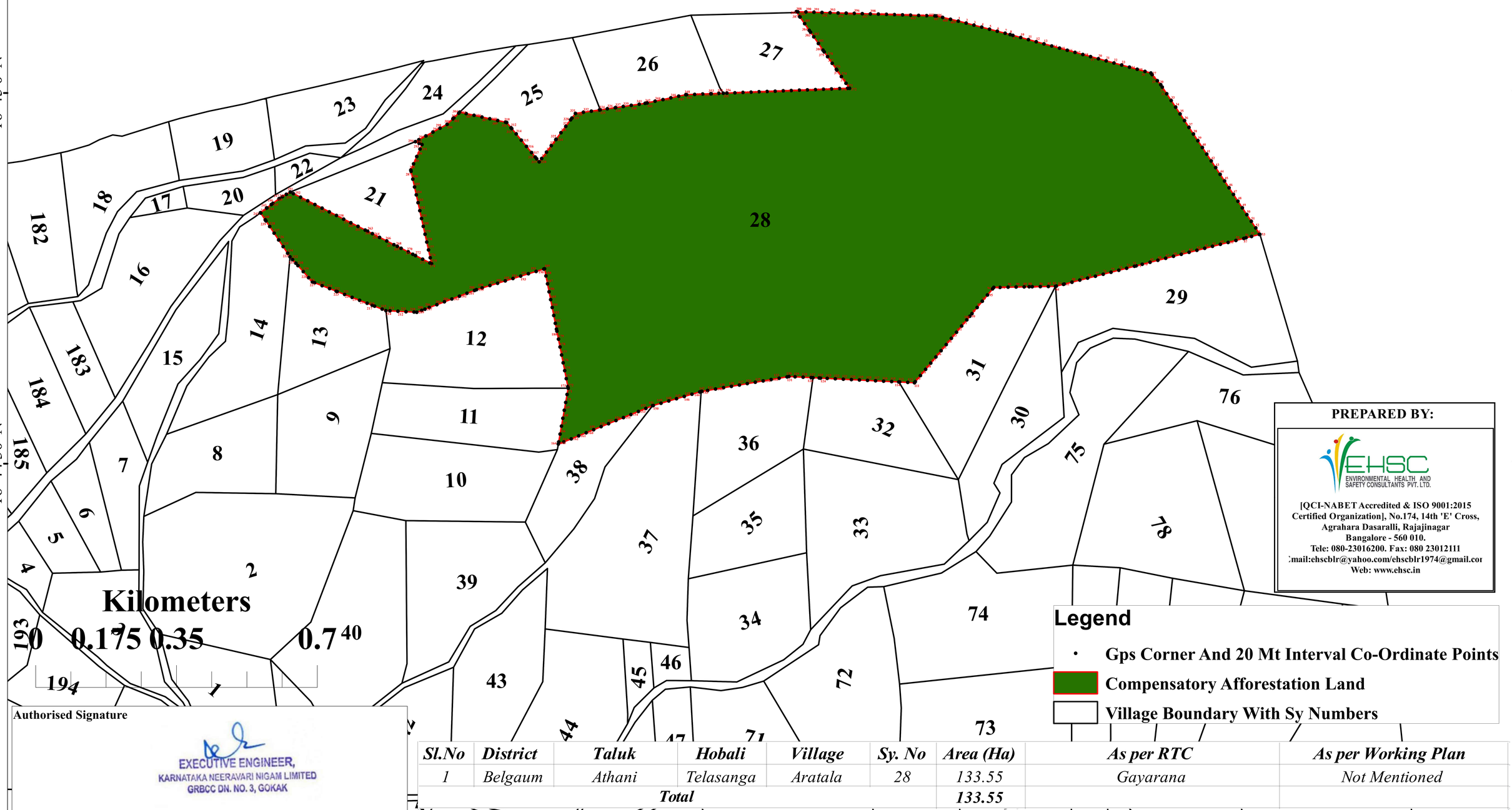

Sl.No	District	Taluk	Hobali	Village	Sy. No	Area (Ha)	As per RTC	As per Working Plan
1	Belgaum	Athani	Telasanga	Aratala	28	133.55	Gayarana	Not Mentioned
Total						133.55		

75°16'30"E 75°18'0"E 75°19'30"E 75°21'0"E

16°51'0"N

16°49'30"N

16°48'0"N

16°46'30"N

Construction of dam across markandeya river and ancillary infrastructure in forest lands of Gokak, Godachinamalki, Konnur and Mavanuur Villages in gokak and hukkeri Taluks, belgavi district to store 6 TMC of water under Ghatti basavanna Drinking Water Supply Project in favour of karnataka Neeravari Nigam Limited

Map showing details of 89.13 Ha of Compenstory Afforestation land in Kannal Village, Telasang Hobli, Athani Taluk, Belagavi District

N W E S

1:7,920

PREPARED BY:

EHSC ENVIRONMENTAL HEALTH AND SAFETY CONSULTANTS PVT. LTD.

[QCI-NABET Accredited & ISO 9001:2015 Certified Organization], No.174, 14th 'E' Cross, Agrahara Dasaralli, Rajajinagar Bangalore - 560 010.
Tele: 080-23016200. Fax: 080 23012111
Email:ehscblr@yahoo.com/ehscblr1974@gmail.com
Web: www.ehsc.in

Kilometers

0 0.75 1.5 3

Legend

- Gps Corner And 20 Mt Interval Co-Ordinate Points
- Compensatory Afforestation Land
- Village Boundary With Sy Numbers

Authorised Signature

EXECUTIVE ENGINEER,
KARNATAKA NEERAVARI NIGAM LIMITED
GRBCC DN. NO. 3, GOKAK

Sl.No	District	Taluk	Hobali	Village	Sy. No	Area (Ha)	As per RTC	As per Working Plan
1	Belgaum	Athani	Telasanga	Kannal	108	89.13	Govt Gayarana	Not Mentioned
Sub Total						89.13		

75°16'30"E 75°18'0"E 75°19'30"E 75°21'0"E

Construction of dam across markandeya river and ancillary infrastructure in forest lands of Gokak, Godachinamalki, Konnur and Mavanuur Villages in gokak and hukkeri Taluks, belgavi district to store 6 TMC of water under Ghatti basavanna Drinking Water Supply Project in favour of karnataka Neeravari Nigam Limited

Map showing details of 89.13 Ha of Compenstory Afforestation land in Kannal Village, Telasang Hobli, Athani Taluk, Belagavi District

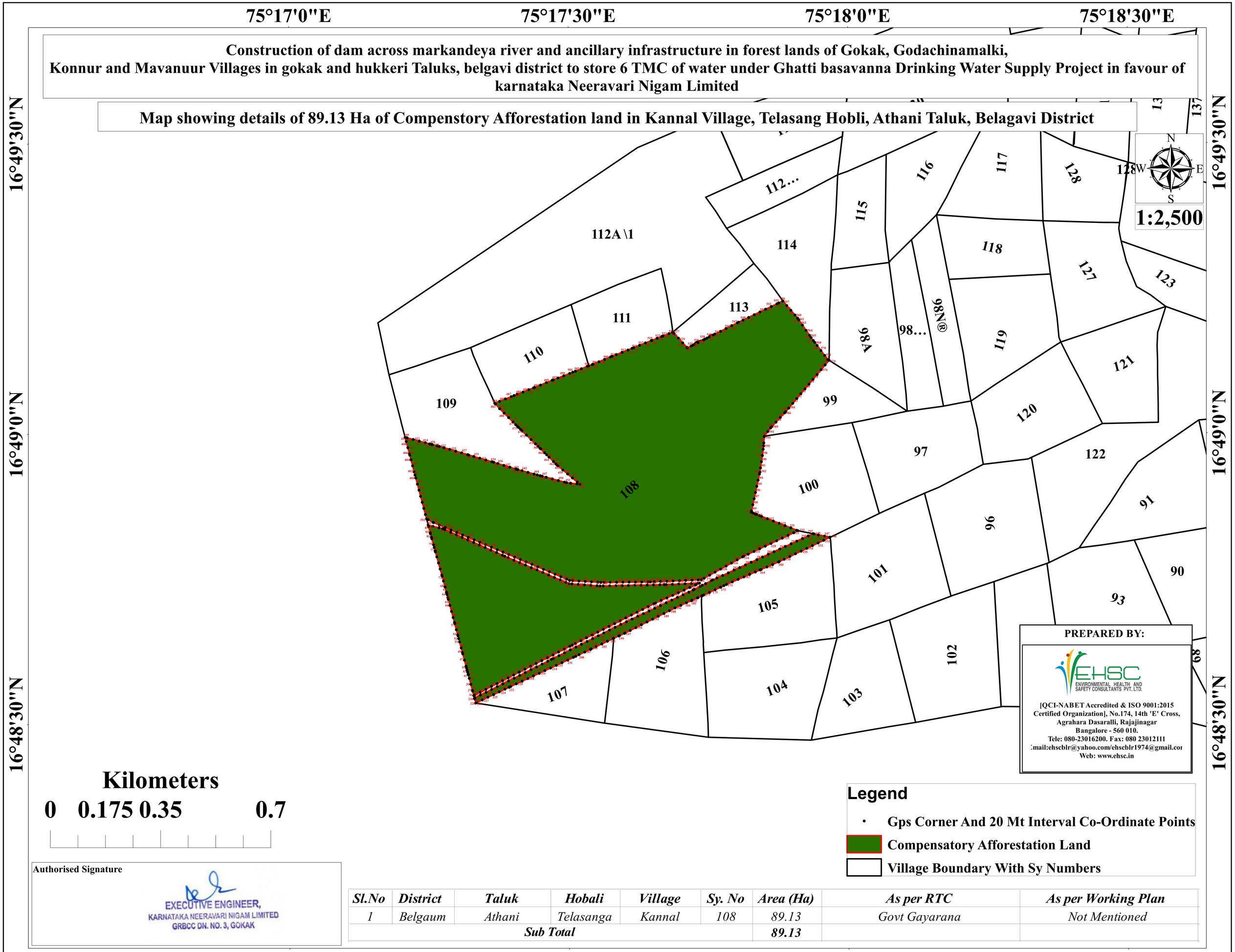

Sl.No	District	Taluk	Hobali	Village	Sy. No	Area (Ha)	As per RTC	As per Working Plan
1	Belgaum	Athani	Telasanga	Kannal	108	89.13	Govt Gayarana	Not Mentioned
Sub Total						89.13		

74°45'0"E 74°46'30"E 74°48'0"E 74°49'30"E 74°51'0"E

Construction of dam across markandeya river and ancillary infrastructure in forest lands of Gokak, Godachinamalki, Konnur and Mavanuur Villages in gokak and hukkeri Taluks, belgavi district to store 6 TMC of water under Ghatti basavanna Drinking Water Supply Project in favour of karnataka Neeravari Nigam Limited

Map showing details of 47.59 Ha of Compenstory Afforestation land in Khanagaon Village, Katkola Hobli, RamdurgaTaluk, Belagavi District

N W E S

1:7,920

16°3'0"N

16°1'30"N

16°0'0"N

Kilometers

0 0.5 1 2

PREPARED BY:

EHSC ENVIRONMENTAL HEALTH AND SAFETY CONSULTANTS PVT. LTD.

[QCI-NABET Accredited & ISO 9001:2015 Certified Organization], No.174, 14th 'E' Cross, Agrahara Dasaralli, Rajajinagar Bangalore - 560 010.
Tele: 080-23016200. Fax: 080 23012111
Email:ehscblr@yahoo.com/ehscblr1974@gmail.com
Web: www.ehsc.in

Authorised Signature

EXECUTIVE ENGINEER,
KARNATAKA NEERAVARI NIGAM LIMITED
GRBCC DN. NO. 3, GOKAK

Legend

- *Gps Corner and 20 Mt interval Co-Ordinate Points*
- *Compensatory Afforestation Land*
- *Village Boundary With Sy Numbers*

Sl.No	District	Taluk	Hobali	Village	Sy. No	Area (Ha)	As per RTC	As per Working Plan
1	Belgaum	Gokak	Gokak	Khanagaon	700	47.59	Govt. of Karnataka	Not Mentioned
			Total			47.59		

74°45'0"E 74°46'30"E 74°48'0"E 74°49'30"E 74°51'0"E

Construction of dam across markandeya river and ancillary infrastructure in forest lands of Gokak, Godachinamalki, Konnur and Mavanuur Villages in gokak and hukkeri Taluks, belgavi district to store 6 TMC of water under Ghatti basavanna Drinking Water Supply Project in favour of karnataka Neeravari Nigam Limited

Map showing details of 47.59 Ha of Compenstory Afforestation land in Khanagaon Village, Gokak Hobli, GokakTaluk, Belagavi District

1:2,000

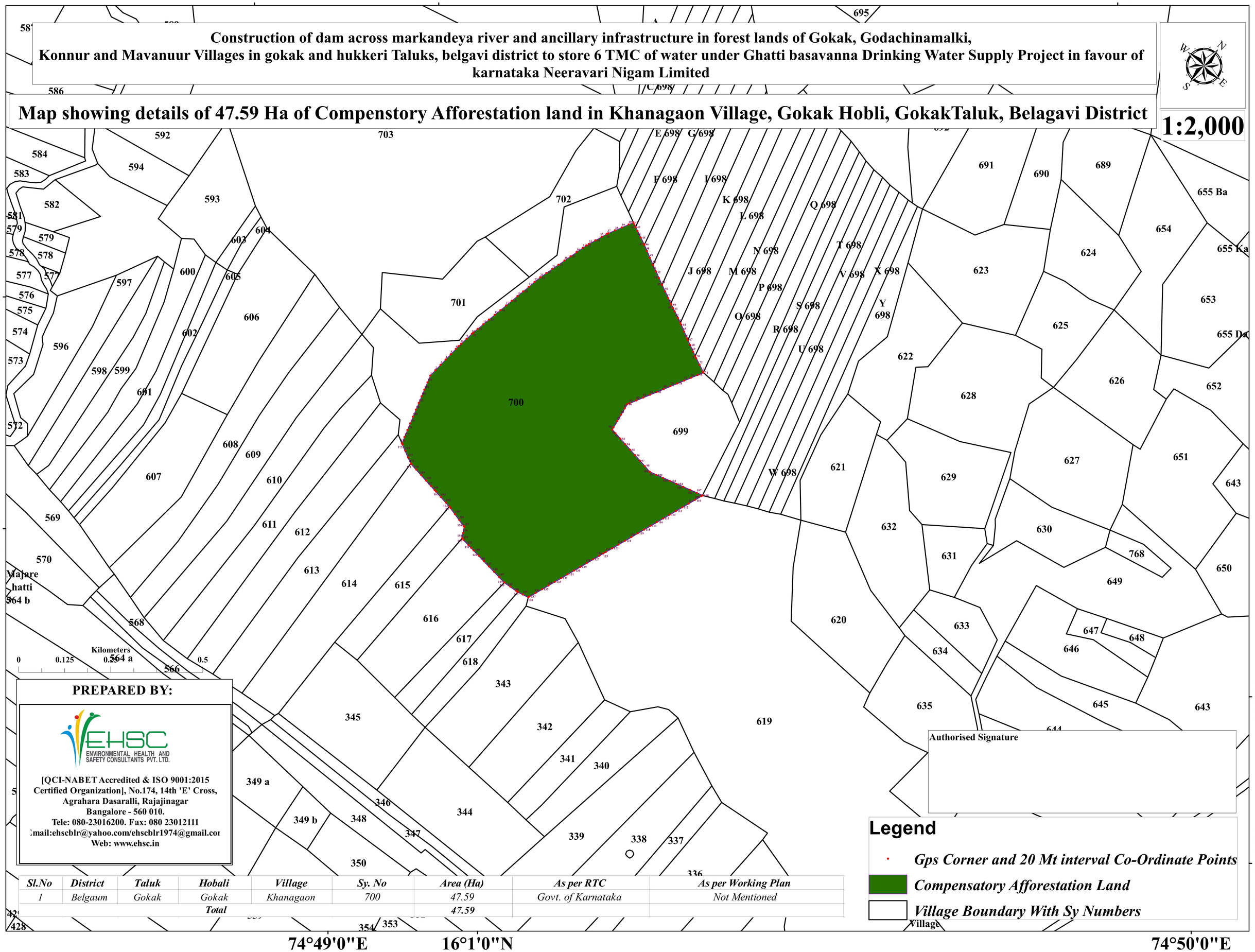

PREPARED BY:

EHSC
ENVIRONMENTAL HEALTH AND SAFETY CONSULTANTS PVT. LTD.

[QCI-NABET Accredited & ISO 9001:2015 Certified Organization], No.174, 14th 'E' Cross, Agrahara Dasaralli, Rajajinagar
Bangalore - 560 010.
Tele: 080-23016200. Fax: 080 23012111
Email:ehscblr@yahoo.com/ehscblr1974@gmail.com
Web: www.ehsc.in

Sl.No	District	Taluk	Hobali	Village	Sy. No	Area (Ha)	As per RTC	As per Working Plan
1	Belgaum	Gokak	Gokak	Khanagaon	700	47.59	Govt. of Karnataka	Not Mentioned
			Total			47.59		

Legend

- *Gps Corner and 20 Mt interval Co-Ordinate Points*
- *Compensatory Afforestation Land*
- *Village Boundary With Sy Numbers*

Construction of dam across markandeya river and ancillary infrastructure in forest lands of Gokak, Godachinamalki, Konnur and Mavanuur Villages in gokak and hukkeri Taluks, belgavi district to store 6 TMC of water under Ghatti basavanna Drinking Water Supply Project in favour of karnataka Neeravari Nigam Limited

Map showing details of 217.23 Ha of Compenstory Afforestation land in Kohalli Village, Telsang Hobli, Athani Taluk, Belagavi District

1:7,920

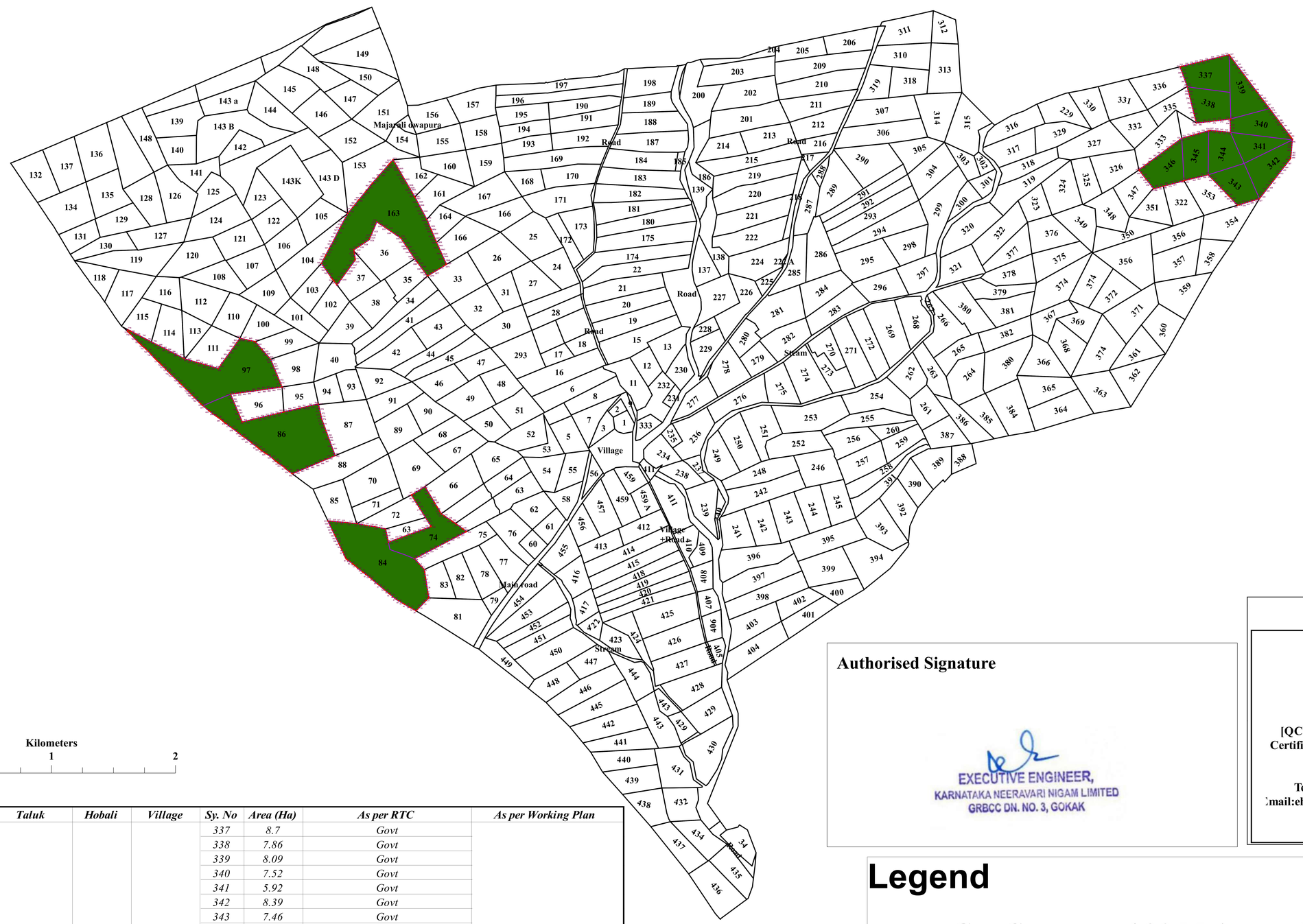

Sl.No	District	Taluk	Hobali	Village	Sy. No	Area (Ha)	As per RTC	As per Working Plan
1	Belgaum	Athani	Telasanga	Kohalli	337	8.7	Govt	Not Mentioned
					338	7.86	Govt	
					339	8.09	Govt	
					340	7.52	Govt	
					341	5.92	Govt	
					342	8.39	Govt	
					343	7.46	Govt	
					344	7.32	Govt	
					345	7.23	Govt Gayarana	
					346	8.49	Govt Gayarana	
					74	13.27	Govt Gayarana	
					84	27.28	Govt	
					86	30.67	Govt	
					97	29.58	Govt	
					163	39.45	Govt	
Sub Total						217.23		

Authorised Signature

EXECUTIVE ENGINEER,
KARNATAKA NEERAVARI NIGAM LIMITED
GRBCC DN. NO. 3, GOKAK

PREPARED BY:

EHSC
ENVIRONMENTAL HEALTH AND SAFETY CONSULTANTS PVT. LTD.

[QCI-NABET Accredited & ISO 9001:2015 Certified Organization], No.174, 14th 'E' Cross, Agrahara Dasaralli, Rajajinagar
Bangalore - 560 010.
Tele: 080-23016200. Fax: 080 23012111
Email:ehscblr@yahoo.com/ehscblr1974@gmail.com
Web: www.ehsc.in

Legend

- *Gps Corner and 20 Mt interval Co-Ordinate Points*
- *Compensatory Afforestation Land*
- *Village Boundary With Sy Numbers*

Construction of dam across markandeya river and ancillary infrastructure in forest lands of Gokak, Godachinamalki, Konnur and Mavanuur Villages in gokak and hukkeri Taluks, belgavi district to store 6 TMC of water under Ghatti basavanna Drinking Water Supply Project in favour of karnataka Neeravari Nigam Limited

Map showing details of 217.23 Ha of Compenstory Afforestation land in Kohalli Village, Telsang Hobli, Athani Taluk, Belagavi District

1:6,500

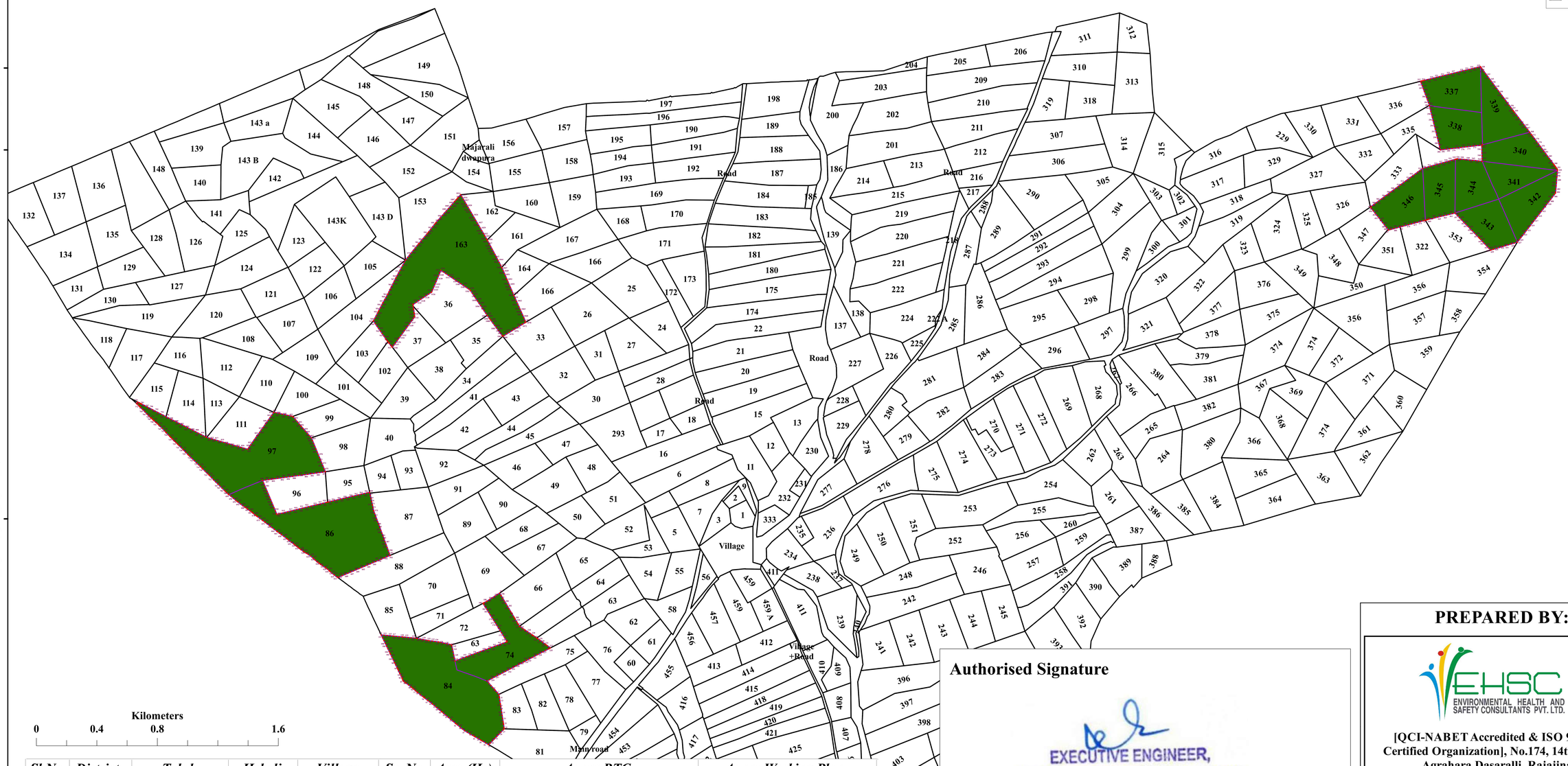

Sl.No	District	Taluk	Hobali	Village	Sy. No	Area (Ha)	As per RTC	As per Working Plan
1	Belgaum	Athani	Telasanga	Kohalli	337	8.7	Govt	Not Mentioned
					338	7.86	Govt	
					339	8.09	Govt	
					340	7.52	Govt	
					341	5.92	Govt	
					342	8.39	Govt	
					343	7.46	Govt	
					344	7.32	Govt	
					345	7.23	Govt Gayarana	
					346	8.49	Govt Gayarana	
					74	13.27	Govt Gayarana	
					84	27.28	Govt	
					86	30.67	Govt	
					97	29.58	Govt	
					163	39.45	Govt	
Sub Total						217.23		

Authorised Signature

EXECUTIVE ENGINEER,
KARNATAKA NEERAVARI NIGAM LIMITED
GRBCC DN. NO. 3, GOKAK

PREPARED BY:

EHSC
ENVIRONMENTAL HEALTH AND SAFETY CONSULTANTS PVT. LTD.

[QCI-NABET Accredited & ISO 9001:2015 Certified Organization], No.174, 14th 'E' Cross, Agrahara Dasaralli, Rajajinagar
Bangalore - 560 010.
Tele: 080-23016200. Fax: 080 23012111
Email:ehscblr@yahoo.com/ehscblr1974@gmail.com
Web: www.ehsc.in

Legend

- *Gps Corner and 20 Mt interval Co-Ordinate Points*
- *Compensatory Afforestation Land*
- *Village Boundary With Sy Numbers*

Construction of dam across markandeya river and ancillary infrastructure in forest lands of Gokak, Godachinamalki, Konnur and Mavanuur Villages in gokak and hukkeri Taluks, belgavi district to store 6 TMC of water under Ghatti basavanna Drinking Water Supply Project in favour of karnataka Neeravari Nigam Limited

Map showing details of 84.51 Ha of Compenstory Afforestation land in Mugihal Village, Yarghatti Hobli, Savadatti Taluk, Belagavi District

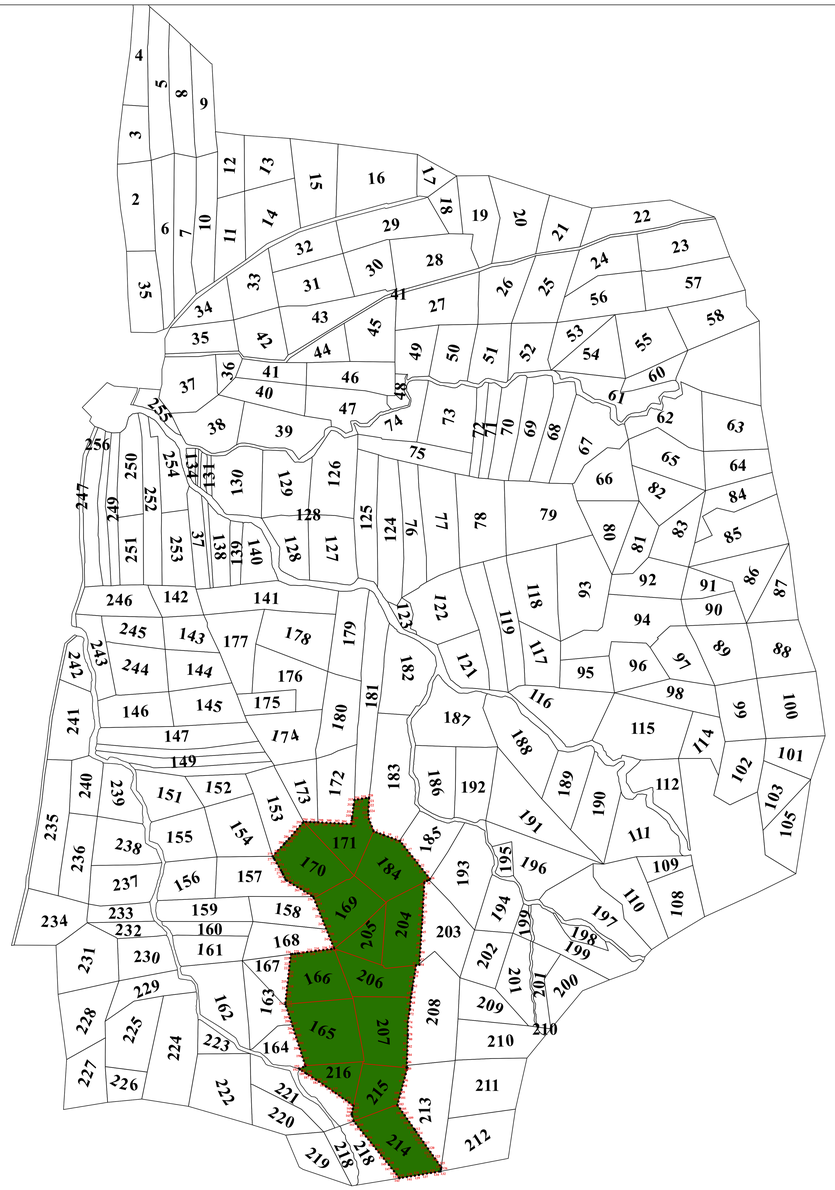

N
W E
S

1:7,920

PREPARED BY:

EHSC
ENVIRONMENTAL HEALTH AND SAFETY CONSULTANTS PVT. LTD.

[QCI-NABET Accredited & ISO 9001:2015 Certified Organization], No.174, 14th 'E' Cross, Agrahara Dasaralli, Rajajinagar
Bangalore - 560 010.
Tele: 080-23016200. Fax: 080 23012111
Email:ehscblr@yahoo.com/ehscblr1974@gmail.com
Web: www.ehsc.in

Legend

- *Gps Corner And 20 Mt Interval Co-Ordinate Points*
- *Compensatory Afforestation Land*
- *Village Boundary With Sy Numbers*

Kilometers

0 0.5 1 2

Sl.No	District	Taluk	Hobali	Village	Sy. No	Area (Ha)	As per RTC	As per Working Plan
1	Belgaum	Soudatti	Yaragatti	Mugihal	170	7.73	Mohafath Gayarana	
					171	5.49	Govt. pada	
					169	6.64	Mohafath Gayarana	
					184	7.31	Mohafath Gayarana	
					205	3.57	Govt. pada	
					204	6.75	Mohafath Gayarana	
					166	6.78	Mohafath Gayarana	
					206	5.84	Govt. pada	
					165	9.75	Mohafath Gayarana	
					207	8.22	Mohafath Gayarana	
					215	5.13	Mohafath Gayarana	
					216	3.46	Govt. pada	
					214	7.84	Mohafath Gayarana	
					Total	84.51		

Authorised Signature

EXECUTIVE ENGINEER,
KARNATAKA NEERAVARI NIGAM LIMITED
GRBCC DN. NO. 3, GOKAK

Construction of dam across markandeya river and ancillary infrastructure in forest lands of Gokak, Godachinamalki, Konnur and Mavanuur Villages in gokak and hukkeri Taluks, belgavi district to store 6 TMC of water under Ghatti basavanna Drinking Water Supply Project in favour of karnataka Neeravari Nigam Limited

Map showing details of 84.51 Ha of Compenstory Afforestation land in Mugihal Village, Yarghatti Hobli, Savadatti Taluk, Belagavi District

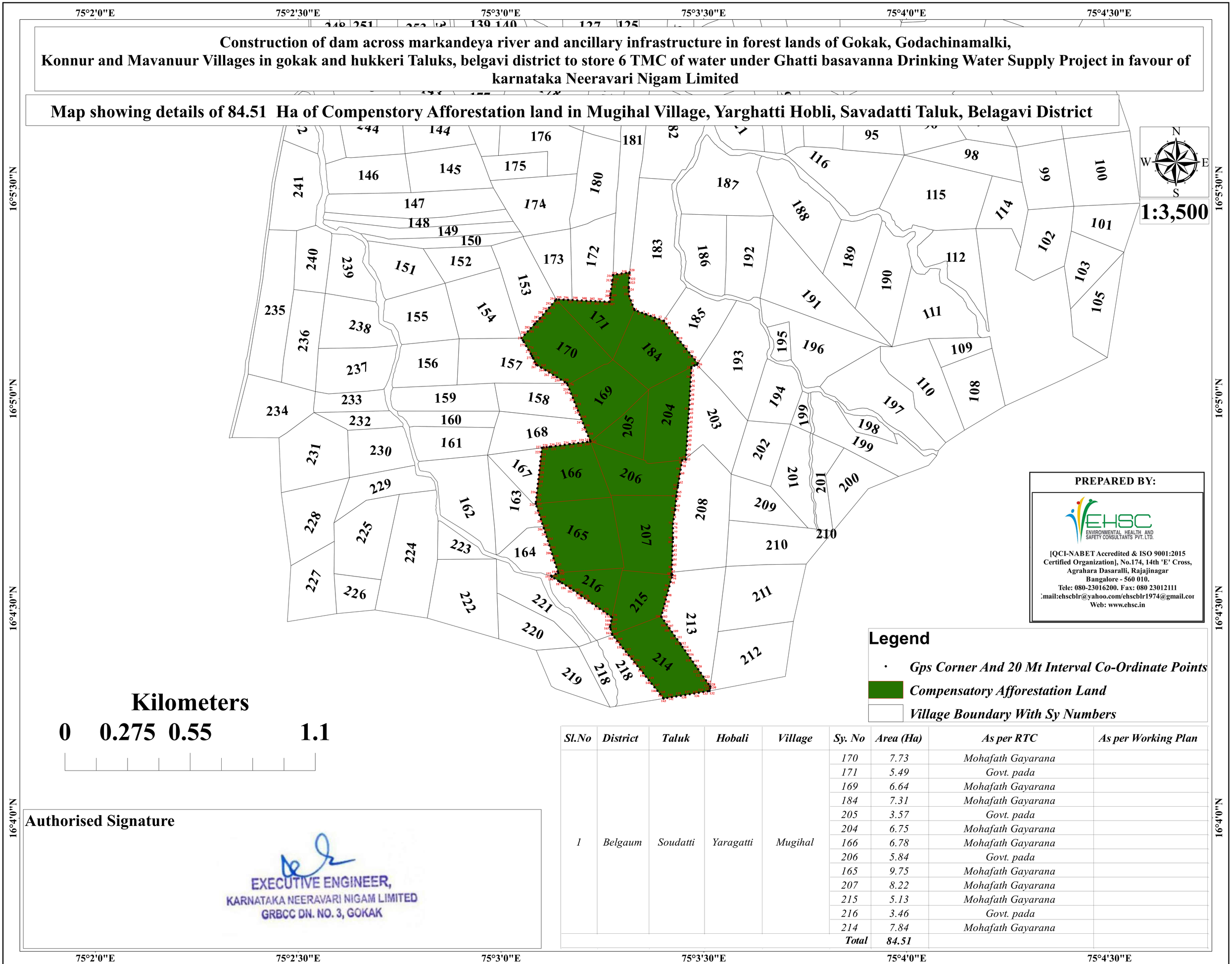

Sl.No	District	Taluk	Hobali	Village	Sy. No	Area (Ha)	As per RTC	As per Working Plan
1	Belgaum	Soudatti	Yaragatti	Mugihal	170	7.73	Mohafath Gayarana	
					171	5.49	Govt. pada	
					169	6.64	Mohafath Gayarana	
					184	7.31	Mohafath Gayarana	
					205	3.57	Govt. pada	
					204	6.75	Mohafath Gayarana	
					166	6.78	Mohafath Gayarana	
					206	5.84	Govt. pada	
					165	9.75	Mohafath Gayarana	
					207	8.22	Mohafath Gayarana	
					215	5.13	Mohafath Gayarana	
					216	3.46	Govt. pada	
					214	7.84	Mohafath Gayarana	
					Total	84.51		

Construction of dam across markandeya river and ancillary infrastructure in forest lands of Gokak, Godachinamalki, Konnur and Mavanuur Villages in gokak and hukkeri Taluks, belgavi district to store 6 TMC of water under Ghatti basavanna Drinking Water Supply Project in favour of karnataka Neeravari Nigam Limited

Map showing details of 69.17 Ha of Compenstory Afforestation land in Muragod Village, Muragod Hobli, Savadatti Taluk, Belagavi District

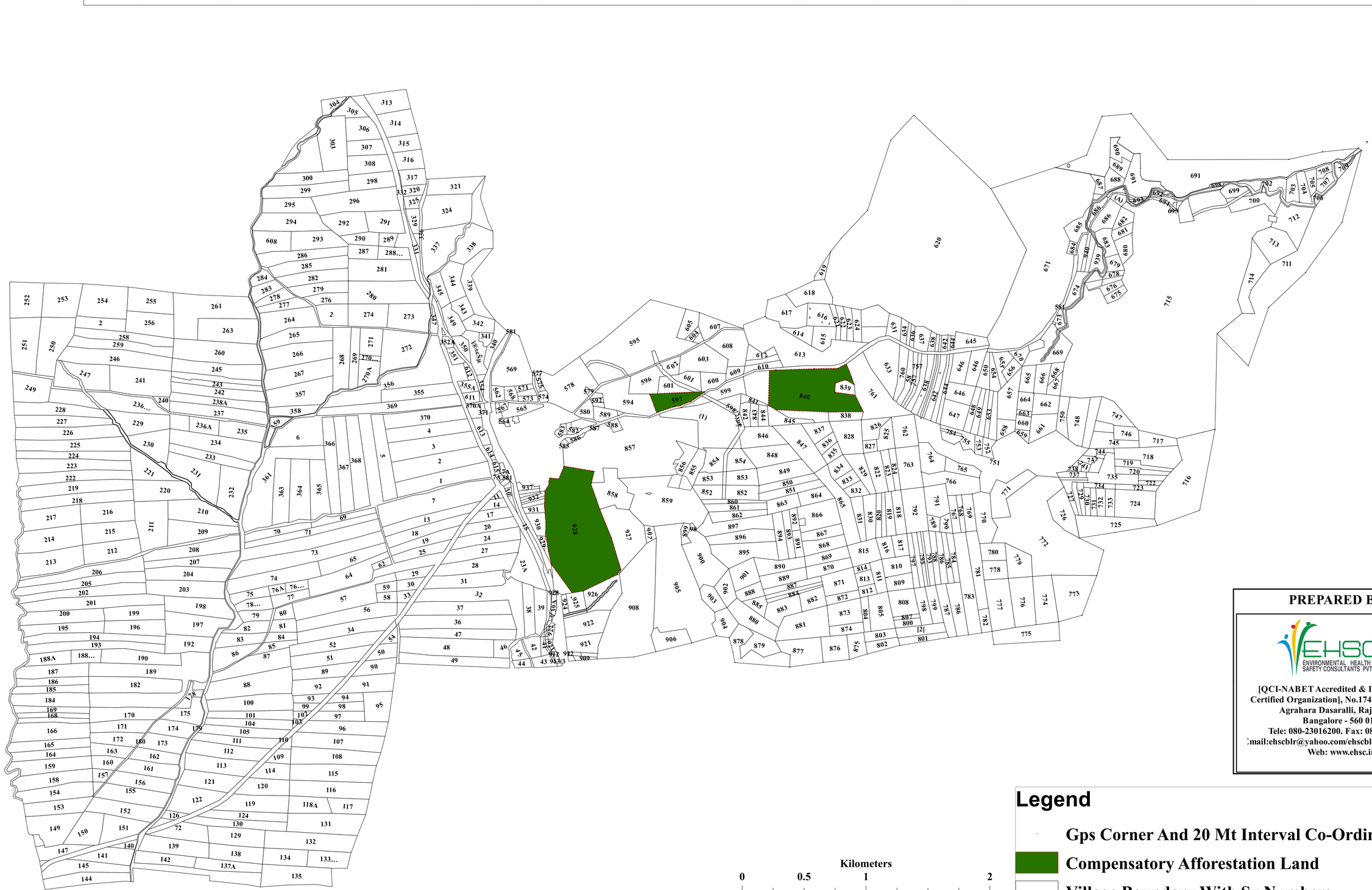

PREPARED BY:

EHSC
ENVIRONMENTAL HEALTH AND SAFETY CONSULTANTS PVT. LTD.

[QCI-NABET Accredited & ISO 9001:2015 Certified Organization], No.174, 14th 'E' Cross, Agrahara Dasaralli, Rajajinagar
Bangalore - 560 010.
Tele: 080-23016200. Fax: 080 23012111
Email:ehscblr@yahoo.com/ehscblr1974@gmail.com
Web: www.ehsc.in

Legend

- Gps Corner And 20 Mt Interval Co-Ordinate Points
- Compensatory Afforestation Land
- Village Boundary With Sy Numbers

Authorised Signature

EXECUTIVE ENGINEER,
KARNATAKA NEERAVARI NIGAM LIMITED
GRBCC DN. NO. 3, GOKAK

Sl.No	District	Taluk	Hobali	Village	Sy. No	Area (Ha)	As per RTC	As per Working Plan
1	Belgaum	Soudatti	Muragoda	Muragoda	928	42.87	Govt. Land	Not Mentioned
					597	4.02	Govt. Land	
					840	22.28	Govt. Gayarana	
Sub Total						69.17		

Construction of dam across markandeya river and ancillary infrastructure in forest lands of Gokak, Godachinamalki, Konnur and Mavanuur Villages in gokak and hukkeri Taluks, belgavi district to store 6 TMC of water under Ghatti basavanna Drinking Water Supply Project in favour of karnataka Neeravari Nigam Limited

Map showing details of 69.17 Ha of Compenstory Afforestation land in Muragod Village, Muragod Hobli, Savadatti Taluk, Belagavi District

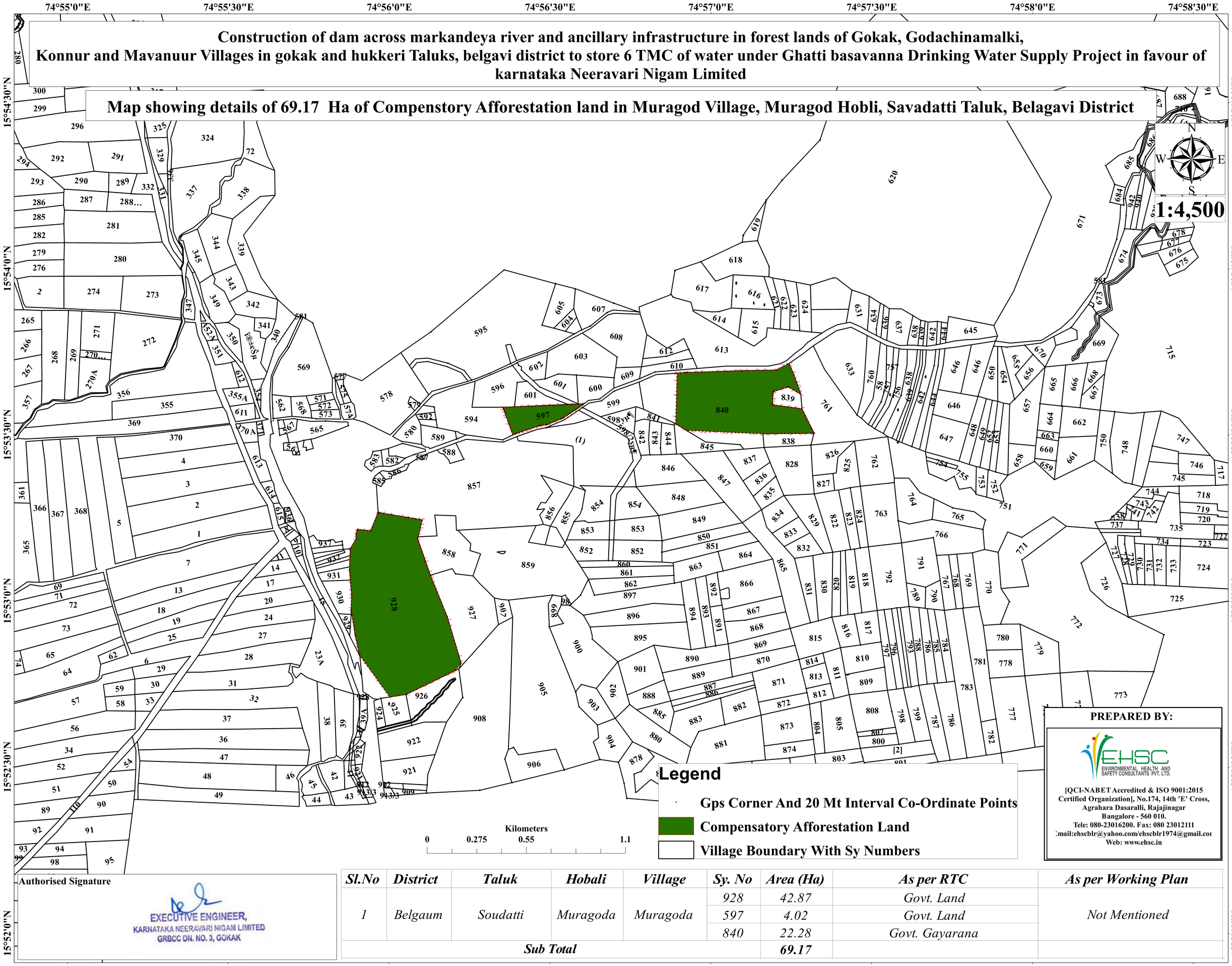

Sl.No	District	Taluk	Hobali	Village	Sy. No	Area (Ha)	As per RTC	As per Working Plan
1	Belgaum	Soudatti	Muragoda	Muragoda	928	42.87	Govt. Land	Not Mentioned
					597	4.02	Govt. Land	
					840	22.28	Govt. Gayarana	
Sub Total						**69.17**		

Construction of dam across markandeya river and ancillary infrastructure in forest lands of Gokak, Godachinamalki, Konnur and Mavanuur Villages in gokak and hukkeri Taluks, belgavi district to store 6 TMC of water under Ghatti basavanna Drinking Water Supply Project in favour of karnataka Neeravari Nigam Limited

Map showing details of 25.19 Ha of Compenstory Afforestation land in Pudakalahatti Village, Gokak Hobli, Gokak Taluk, Belagavi District

N
W E
S

1:7,920

Legend

- Gps Corner And 20 Mt Interval Co-Ordinate Points
- Compensatory Afforestation Land
- Village Boundary With Sy Numbers

Kilometers

0 0.35 0.7 1.4

PREPARED BY:

EHSC
ENVIRONMENTAL HEALTH AND SAFETY CONSULTANTS PVT. LTD.

[QCI-NABET Accredited & ISO 9001:2015 Certified Organization], No.174, 14th 'E' Cross, Agrahara Dasaralli, Rajajinagar Bangalore - 560 010.
Tele: 080-23016200. Fax: 080 23012111
Email:ehscblr@yahoo.com/ehscblr1974@gmail.com
Web: www.ehsc.in

Authorised Signature

EXECUTIVE ENGINEER,
KARNATAKA NEERAVARI NIGAM LIMITED
GRBCC DN. NO. 3, GOKAK

Sl.No	*District*	*Taluk*	*Hobali*	*Village*	*Sy. No*	*Area (Ha)*	*As per RTC*	*As per Working Plan*
1	*Belgaum*	*Gokak*	*Gokak*	*Pudakalkatti*	*272*	*25.19*	*Gayarana*	*Not Mentioned*
Total						***25.19***		

Construction of dam across markandeya river and ancillary infrastructure in forest lands of Gokak, Godachinamalki, Konnur and Mavanuur Villages in gokak and hukkeri Taluks, belgavi district to store 6 TMC of water under Ghatti basavanna Drinking Water Supply Project in favour of karnataka Neeravari Nigam Limited

Map showing details of 25.19 Ha of Compenstory Afforestation land in Pudakalahatti Village, Gokak Hobli, Gokak Taluk, Belagavi District

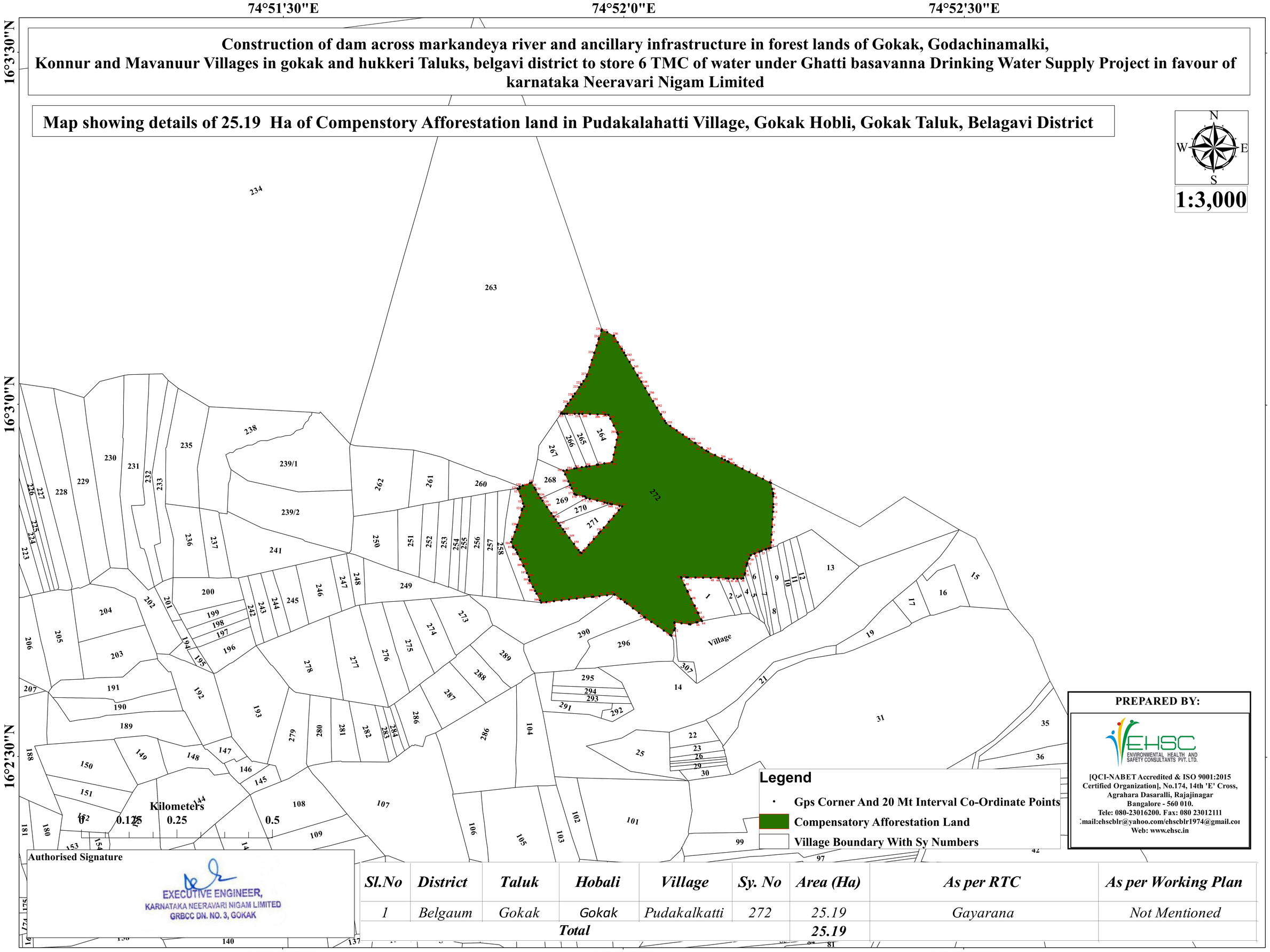

PREPARED BY:

EHSC ENVIRONMENTAL HEALTH AND SAFETY CONSULTANTS PVT. LTD.

[QCI-NABET Accredited & ISO 9001:2015 Certified Organization], No.174, 14th 'E' Cross, Agrahara Dasaralli, Rajajinagar Bangalore - 560 010.
Tele: 080-23016200. Fax: 080 23012111
Email:ehscblr@yahoo.com/ehscblr1974@gmail.com
Web: www.ehsc.in

Authorised Signature

EXECUTIVE ENGINEER,
KARNATAKA NEERAVARI NIGAM LIMITED
GRBCC DN. NO. 3, GOKAK

Sl.No	*District*	*Taluk*	*Hobali*	*Village*	*Sy. No*	*Area (Ha)*	*As per RTC*	*As per Working Plan*
1	*Belgaum*	*Gokak*	*Gokak*	*Pudakalkatti*	*272*	*25.19*	*Gayarana*	*Not Mentioned*
Total						***25.19***		

Construction of dam across markandeya river and ancillary infrastructure in forest lands of Gokak, Godachinamalki, Konnur and Mavanuur Villages in gokak and hukkeri Taluks, belgavi district to store 6 TMC of water under Ghatti basavanna Drinking Water Supply Project in favour of karnataka Neeravari Nigam Limited

Map showing details of 22.73 Ha of Compenstory Afforestation land in Telsang Village, Telsang Hobli, AthaniTaluk, Belagavi District

N
W E
S

1:7,920

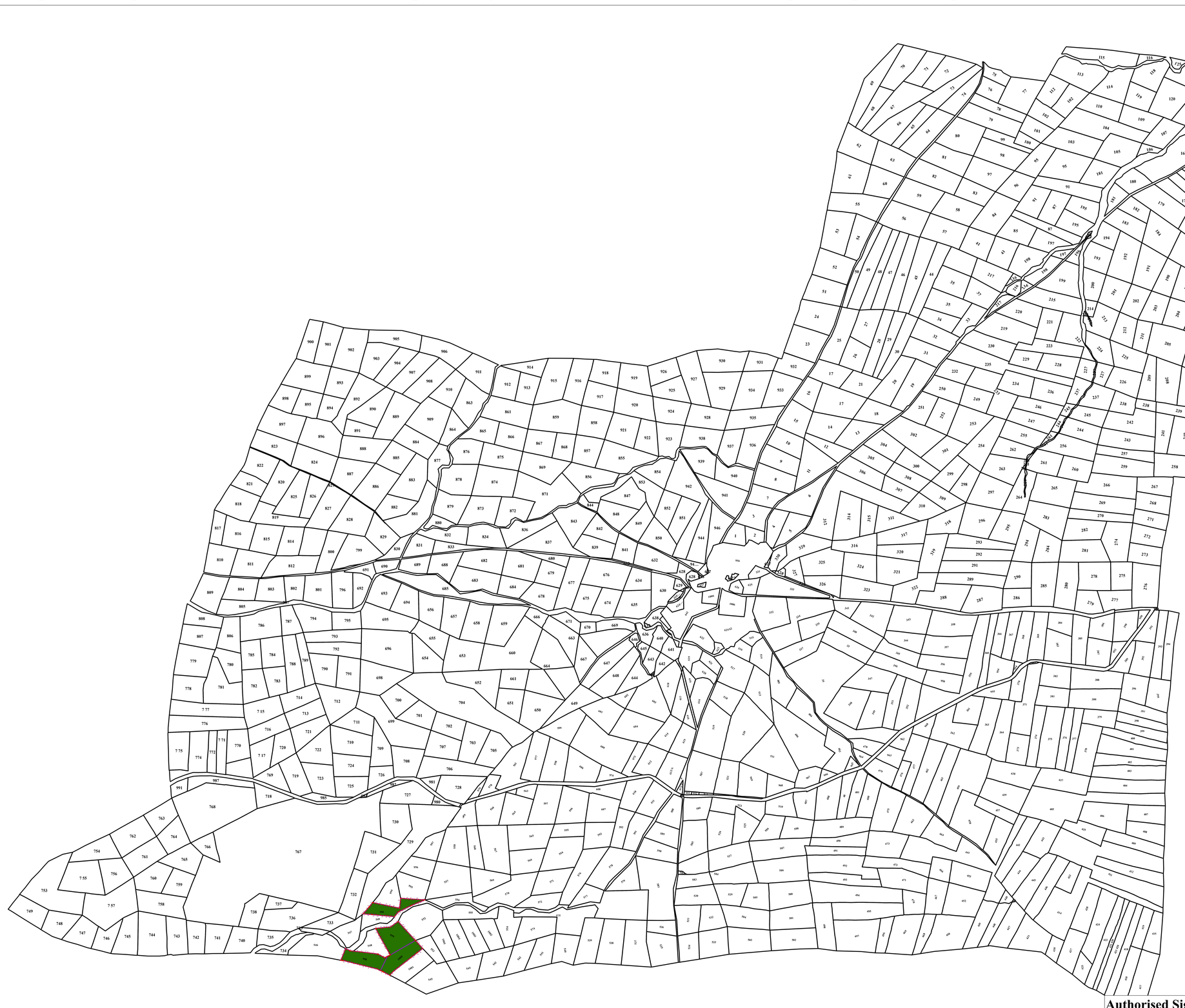

Kilometers
0 0.5 1 2

PREPARED BY:

EHSC
ENVIRONMENTAL HEALTH AND SAFETY CONSULTANTS PVT. LTD.

[QCI-NABET Accredited & ISO 9001:2015 Certified Organization], No.174, 14th 'E' Cross, Agrahara Dasaralli, Rajajinagar Bangalore - 560 010.
Tele: 080-23016200. Fax: 080 23012111
Email:ehscblr@yahoo.com/ehscblr1974@gmail.com
Web: www.ehsc.in

Authorised Signature

EXECUTIVE ENGINEER,
KARNATAKA NEERAVARI NIGAM LIMITED
GRBCC DN. NO. 3, GOKAK

Sl.No	District	Taluk	Hobali	Village	Sy. No	Area (Ha)	As per RTC	As per Working Plan
1	Belgaum	Athani	Telsang	Telsang	550	4.76	Gayarana	Not Mentioned
					998	5.39		
					999	6.82		
					1000	5.76		
Total						22.73		

Legend

- Gps Corner and 20 Mt interval Co-Ordinate Points
- Compensatory Afforestation Land
- Village Boundary With Sy Numbers

75°16'30"E 75°18'0"E 75°19'30"E 75°21'0"E 75°22'30"E 75°24'0"E 75°25'30"E

16°49'30"N 16°48'0"N 16°46'30"N 16°45'0"N 16°43'30"N 16°51'0"N 16°49'30"N 16°48'0"N 16°46'30"N 16°45'0"N

Construction of dam across markandeya river and ancillary infrastructure in forest lands of Gokak, Godachinamalki, Konnur and Mavanuur Villages in gokak and hukkeri Taluks, belgavi district to store 6 TMC of water under Ghatti basavanna Drinking Water Supply Project in favour of karnataka Neeravari Nigam Limited

Map showing details of 22.73 Ha of Compenstory Afforestation land in Telsang Village, Telsang Hobli, AthaniTaluk, Belagavi District

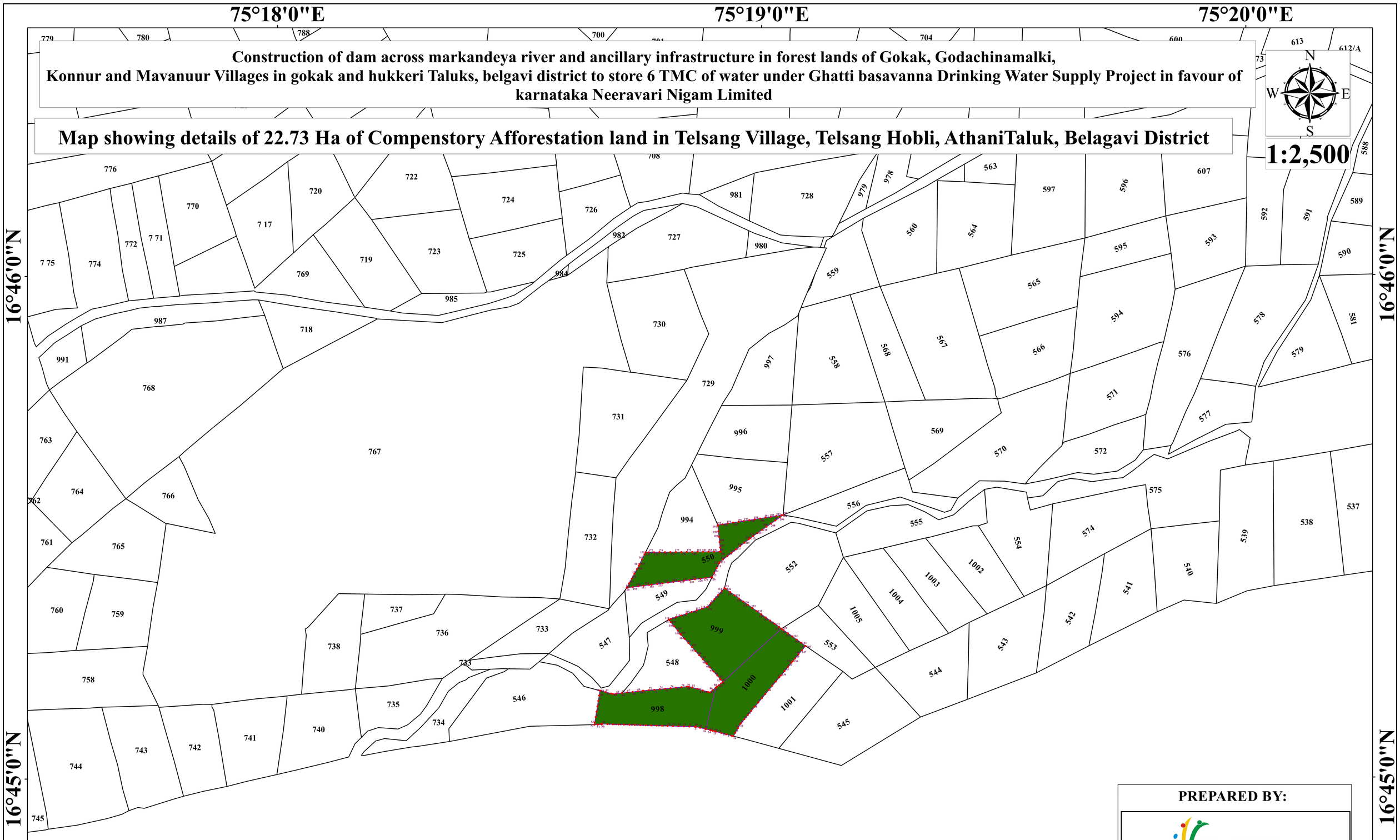

PREPARED BY:

EHSC
ENVIRONMENTAL HEALTH AND SAFETY CONSULTANTS PVT. LTD.

[QCI-NABET Accredited & ISO 9001:2015 Certified Organization], No.174, 14th 'E' Cross, Agrahara Dasaralli, Rajajinagar
Bangalore - 560 010.
Tele: 080-23016200. Fax: 080 23012111
Email:ehscblr@yahoo.com/ehscblr1974@gmail.com
Web: www.ehsc.in

Kilometers
0 0.175 0.35 0.7

Authorised Signature

EXECUTIVE ENGINEER,
KARNATAKA NEERAVARI NIGAM LIMITED
GRBCC DN. NO. 3, GOKAK

Sl.No	District	Taluk	Hobali	Village	Sy. No	Area (Ha)	As per RTC	As per Working Plan
1	Belgaum	Athani	Telsang	Telsang	550	4.76	Gayarana	Not Mentioned
					998	5.39		
					999	6.82		
					1000	5.76		
Total						22.73		

Legend

- Gps Corner and 20 Mt interval Co-Ordinate Points
- Compensatory Afforestation Land
- Village Boundary With Sy Numbers