




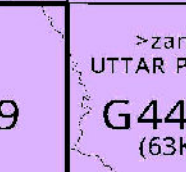

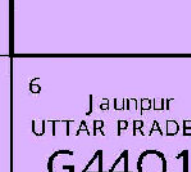
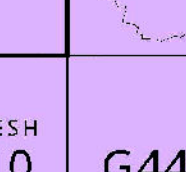


निर्यात के लिए नहीं NOT FOR EXPORT

No. G44Q9

Scale 1:50,000

 <p>5 Sukhpur UTTAR PRADESH</p> <p>G44K8 (63J/8)</p>	 <p>5 2 G44K12 (63J/12)</p>	 <p>2 G44K16 (63J/16)</p>
 <p>1 G44Q5 (63K/5)</p>	 <p>G44Q9 (63K/9)</p>	 <p>2 G44Q13 (63K/13)</p>
 <p>4 G44Q6 (63K/6)</p>	 <p>6 Jainpur UTTAR PRADESH G44Q10 (63K/10)</p>	 <p>6 G44Q14 (63K/14)</p>

1 Pratapgarh, UTTAR PRADESH.
2 Ambedkar Nagar, UTTAR PRADESH.
3 Sant Ravidas Nagar, UTTAR PRADESH.
4 Allahabad, UTTAR PRADESH.

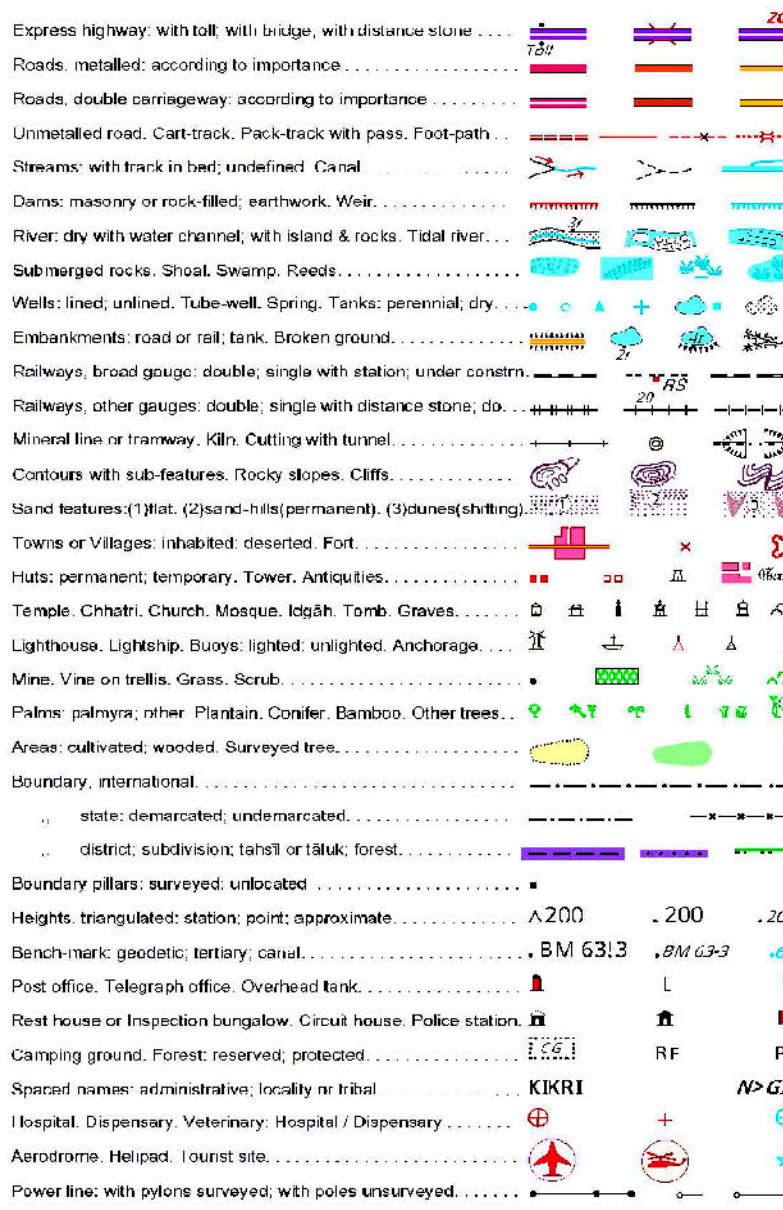
भारतीय सर्वेक्षण विभाग

SURVEY OF INDIA

1st Edition 2011.

Price : Rs. 70/-

CONVENTIONAL SYMBOLS



Legend

~~Proposed Site for
Retail Outlet~~

REFERENCE

NH 56 National Highway No. 56.

NOTES :-

Heights are in metres and above Indian mean sea level.
Contours are approximate.
A relative height, e.g., x_1 , represents the approximate height, in metres, between the top and bottom of a steep slope.
The Kharabte slater numbers along ridges, valleys and canals are shown in skript type, e.g., '5' with milestone numbers are shown in upright type, e.g., '5'.
All cart-tracks and unmetalled roads along canals are motorable in dry season. Permission to use is required from the Irrigation authorities.
Wells and tube-wells are numerous throughout the sheet; only the important ones have been shown. Tanks, shown dry, in this area, usually contain water from July to January.

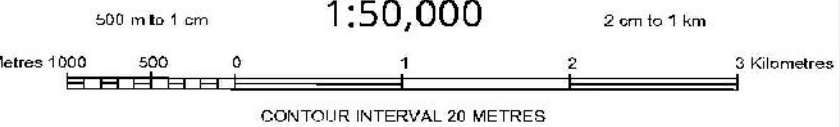
COMPILATION INDEX

A Modern Survey 10/1-12. Updated for major details during 2005-08 and administrative boundaries updated 2008-09.

Projection - UTM Datum - WGS 84

Magnetic Variation from True North about 0° in 2005.

(Increasing by about 1% last annually).



For further details about this map, please contact

East Uttar Pradesh Geo-Spatial Data Centre
Survey of India
2 Block, 2nd Floor, PICUP Bhawan, Gomti Nagar
Lucknow.

WEBSITE - www.surveyofindia.gov.in

