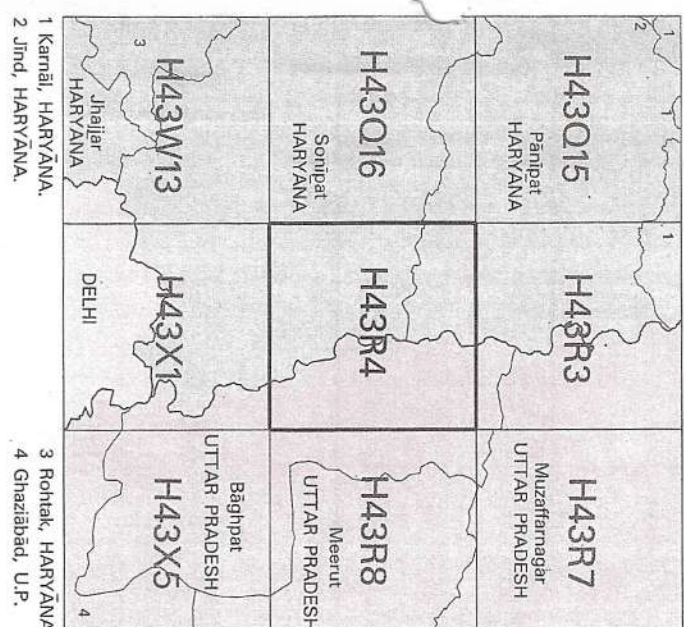


Scale 1:50,000



संक्षेप
सर्वेक्षण विभाग
1st Edition 2007.

SURVEY OF INDIA
Prin. Rd. 50/78

CONVENTIONAL SYMBOLS

- [illegible]

REFERENCE


NOTES :-

[illegible]

COMPILATION INDEX

A. Surveyed during 1990-91. Updated for major details during 2005-06

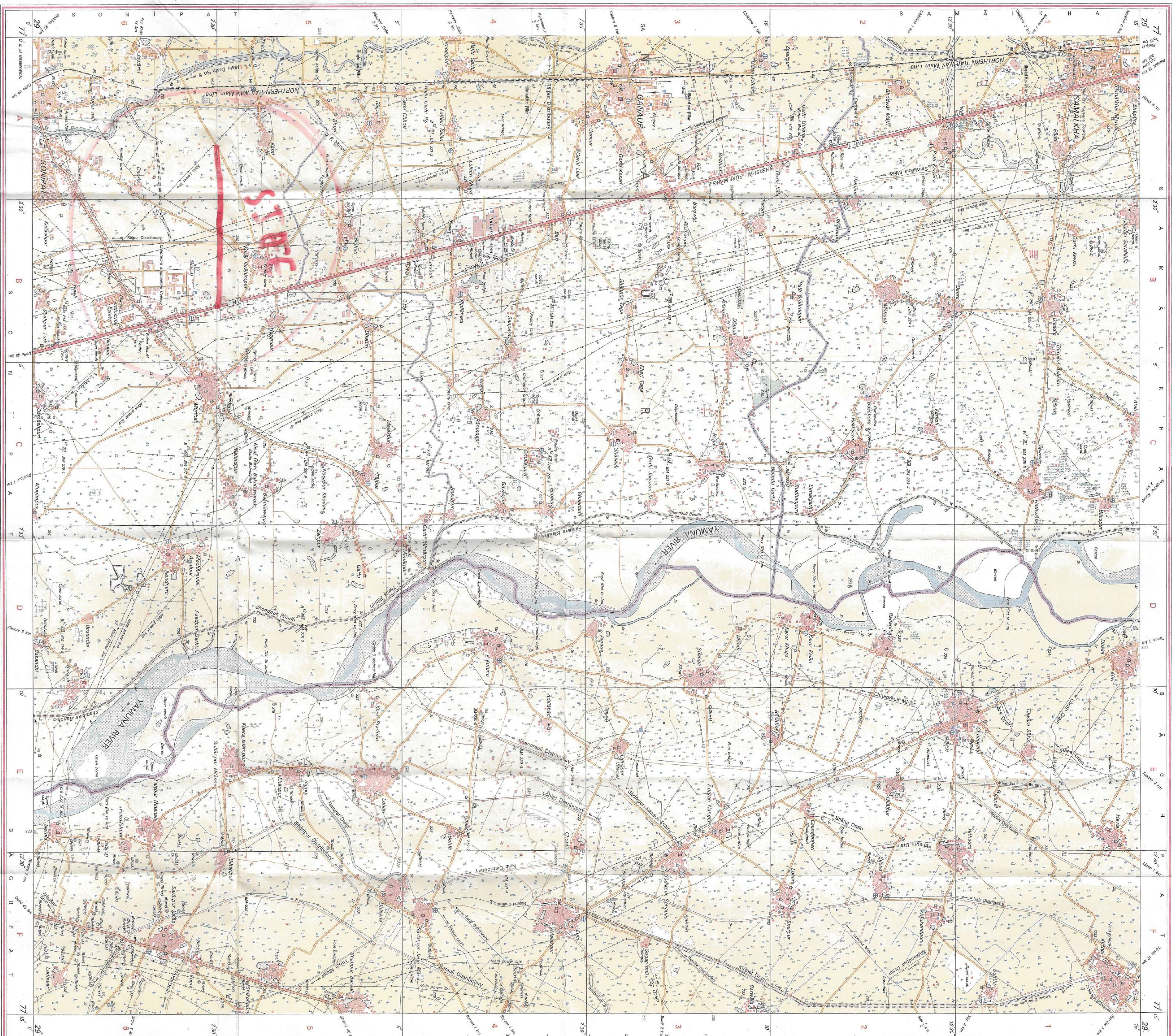
Projection – UTM Datum – WGS 84
Magnetic Variation from True North about 3° East in 2005
(increasing by about 1° annually).



For further details about this map, please contact

Director
Haryana Geo-Spatial Data Centre
Survey of India, Sector 32 A
Chandigarh.
Fax : 0172 - 2604671

WEBSITE – www.surveyofindia.gov.in



*सर्वे वे सामर्थ्यवान् सन्त उक्तं एव गोचरं तत्र, श्री० देवी प्रो० वि० जी० (प्रवर कर्ता), पणजीपूरमहोदय, वराङ्गपुर, वराङ्गनगर, के गिरीश्वर नदी प्राञ्चिक,
Published under the direction of Major General M. Copal Rao, B.Tech., P.S.Dip. (Aerial Photo), MINIE, MCA, FIS, Surveyor General of India
Survey of India, Hinabakla Estate, Post Box No. 37, Dairia Dun - 248001 (Uttarākhand)
Department of Science & Technology, Government of India.

Project Director _____
National Highways Authority of India
Project Implementation Unit - Scripps