LIST OF COORDINATES OF BILIGALLURU VILLAGE (BILIGALLUR TO NAGAVALLI) - SHIMOGA DIVISION

S.NO.	DISTRICT	TALUK	VILLAGE	SURVEY NO.	INTERVAL POINTS	LATITUDE	LONGITUDE
1	Shivamoga	Sagar	Biligalluru	1	8700	14.17546292° N	74.81532760° E
2					8750	14.17542275° N	74.81578416° E
3					8800	14.17531308° N	74.81621975° E
4					8850	14.17494470° N	74.81648924° E
5					8900	14.17451821° N	74.81662197° E
6					8950	14.17419602° N	74.81693666° E
7					9000	14.17382054° N	74.81712298° E
8					9050	14.17337017° N	74.81708252° E
9					9100	14.17292069° N	74.81703330° E
10					9150	14.17247042° N	74.81704782° E

AREA STATEMENT OF BILIGALLURU VILLAGE (BILIGALLUR TO NAGAVALLI) - SHIMOGA DIVISION

DISTRICT	TALUK	VILLAGE	SURVEY NO.	Area Widthin m	AREA in Ha.	Length in M
Shivamoga	Sagar	Biligalluru	1	0.3	0.010	333.33

NORTH

Scale 1:7920

KEY PLAN

NOTES :

INDEX MAP OF VILLAGES

LEGEND PLAN

- Alignment in Forest
- Alignment in Non Forest
- ----1526 Interval Text
- Survey No.

Rev	Description	Date	Drw	Dsg	Chk	App

CLIENT
JIO DIGITAL FIBRE PRIVATE LIMITED
CIN: U64200GJ2015PTC105652
No. RMZ Icon, Palace Cross Road,
Vasanthnagar, Bengaluru 560 052.

CONSULTANT
Udbhav Infrastructure Pvt. Ltd.

PROJECT TITLE
Application Drawing for Seeking Approval
Application Drawing for Seeking Approval for Laying Underground Optical Fiber Cable in Forest Area of Biligalluru Village, Sagar Taluk, Shivamoga District.

DRAWING TITLE
CADASTRAL MAP OF BILIGALLURU VILLAGE

Date	Drw.	Dsg.	Chk.	App.	Scale 1:7920	Drawing Status
Project No.	Drawing No.				Sheet No. 1	Rev.

LIST OF COORDIANTES - BILIGALLURU VILLAGE (KARGALLU TO BILIGALLURU) SHIMOGA DIVISION

S.NO.	DISTRICT	TALUK	VILLAGE	SURVEY NO.	INTERVAL POINTS	LATITUDE	LONGITUDE
22	Uttar Kannada	Sagar	Kargallu	14	1050	14.22742449° N	74.81384224° E
23					1100	14.22720454° N	74.81343714° E
24					1150	14.22686482° N	74.81316500° E
25					1200	14.22642431° N	74.81307171° E
26					1250	14.22604735° N	74.81281862° E
27					1300	14.22565213° N	74.81260587° E
28					1350	14.22520756° N	74.81268407° E
29					1400	14.22476086° N	74.81268334° E
30					1450	14.22440393° N	74.81241077° E
31					1500	14.22409177° N	74.81207553° E
32					1550	14.22395075° N	74.81164819° E
33					1600	14.22394159° N	74.81118484° E
34					1650	14.22370636° N	74.81114922° E
35					1700	14.22333632° N	74.81116883° E
36					1750	14.22315656° N	74.81075817° E
37					1800	14.22317487° N	74.81029466° E
38					1850	14.22332688° N	74.80988839° E
39					1900	14.22360049° N	74.80961299° E
40					1950	14.22382418° N	74.80941763° E
41					2000	14.22375755° N	74.80951756° E
42					2050	14.22293312° N	74.80961186° E
43					2100	14.22265037° N	74.80993983° E
44					2150	14.22232462° N	74.81022886° E
45					2200	14.22187142° N	74.81020739° E
46					2250	14.22141960° N	74.81019156° E
47					2300	14.22096777° N	74.81017579° E
48					2350	14.22051594° N	74.81016002° E
49					2400	14.22006412° N	74.81014425° E
50					2450	14.21961239° N	74.81012572° E
51					2500	14.21916070° N	74.81010621° E
52					2550	14.21872920° N	74.80998536° E
53					2600	14.21834764° N	74.80973639° E
54					2650	14.21792238° N	74.80959338° E
55					2700	14.21748026° N	74.80967943° E
56					2750	14.21704445° N	74.80980265° E
57					2800	14.21661267° N	74.80993966° E
58					2850	14.21621937° N	74.81016494° E
59					2900	14.21584290° N	74.81042153° E
60					2950	14.21546642° N	74.81067811° E
61					3000	14.21508392° N	74.81092410° E
62					3050	14.21464284° N	74.81086615° E
63					3100	14.21421043° N	74.81073182° E
64					3150	14.21376183° N	74.81076196° E
65					3200	14.21331872° N	74.81085390° E
66					3250	14.21287656° N	74.81095017° E
67					3300	14.21243830° N	74.81106385° E
68					3350	14.21204220° N	74.81128182° E
69					3400	14.21175767° N	74.81163932° E
70					3450	14.21166140° N	74.81208519° E
71					3500	14.21154679° N	74.81252747° E
72				1	3550	14.21137525° N	74.81295624° E
73					3600	14.21116248° N	74.81336295° E
74					3650	14.21082492° N	74.81367193° E
75					3700	14.21054380° N	74.81403316° E
76					3750	14.21028083° N	74.81441008° E
77					3800	14.21001836° N	74.81478741° E
78					3850	14.20975714° N	74.81516564° E
79					3900	14.20948819° N	74.81553752° E
80					3950	14.20918349° N	74.81587985° E
81					4000	14.20877171° N	74.81605660° E
82					4050	14.20831986° N	74.81607879° E
83					4100	14.20786844° N	74.81610417° E
84					4150	14.20741629° N	74.81610406° E
85					4200	14.20696421° N	74.81610465° E
86					4250	14.20651215° N	74.81609929° E
87					4300	14.20606250° N	74.81605670° E
88				8	4350	14.20562871° N	74.81592821° E
89					4400	14.20522812° N	74.81571461° E
90				1	4450	14.20490111° N	74.81539490° E
91					4500	14.20457622° N	74.81507264° E
92					4550	14.20421216° N	74.81479851° E
93					4600	14.20380058° N	74.81460876° E
94					4650	14.20337790° N	74.81444418° E
95					4700	14.20302142° N	74.81467923° E
96					4750	14.20287645° N	74.81511889° E
97					4800	14.20256075° N	74.81541970° E
98					4850	14.20213390° N	74.81557201° E
99					4900	14.20174791° N	74.81581146° E
100					4950	14.20138669° N	74.81609013° E
101					5000	14.20102498° N	74.81636811° E
102					5050	14.20066291° N	74.81664562° E
103					5100	14.20029411° N	74.81691311° E

AREA STATEMENT - BILIGALLURU VILLAGE (KARGALLU TO BILIGALLURU) SHIMOGA DIVISION

DISTRICT	TALUK	VILLAGE	SURVEY NO.	Area Widthin m.	AREA in Ha.	Length in M
Uttar Kannada	Sagar	Kargallu	14	0.3	0.075	2500
			1	0.3	0.024	800
			8	0.3	0.003	100
			1	0.3	0.021	700

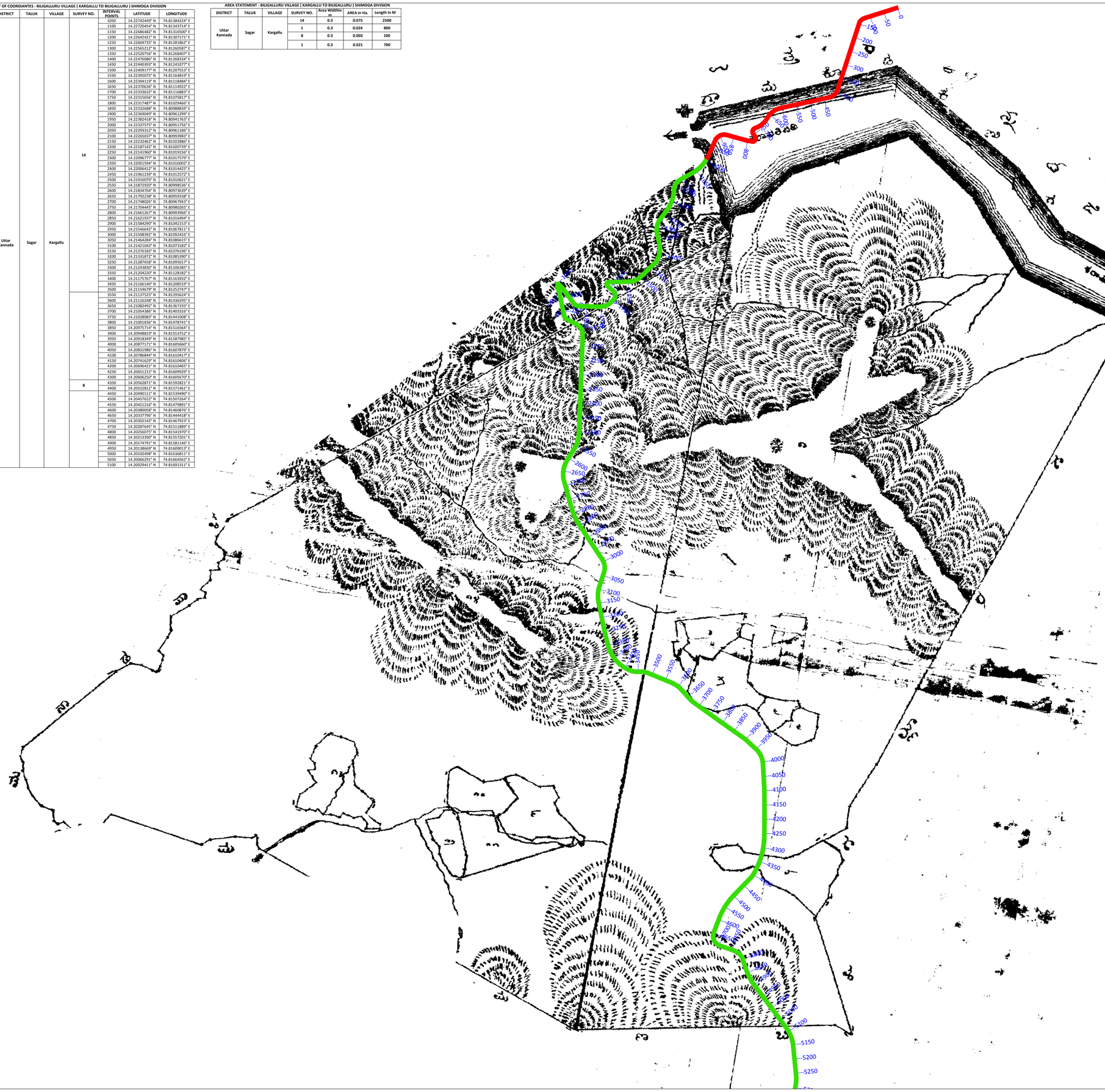

KEY PLAN

NOTES :

INDEX MAP OF VILLAGES

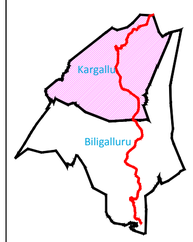

LEGEND PLAN

- Alignment in Forest
- Alignment in Non Forest
- 4150 Interval Text
- Survey No.

Rev	Description	Date	Drw	Dsg	Chk	App
-	-	-	-	-	-	-

CLIENT
JIO DIGITAL FIBRE PRIVATE LIMITED
CIN: U64200GJ2018PTC105652
No. RMZ Icon, Palace Cross Road,
Vasanthnagar, Bengaluru 560 052.

CONSULTANT
Udbhav Infrastructure Pvt. Ltd.

PROJECT TITLE
Application Drawing for Seeking Approval Application Drawing for Seeking Approval for Laying Underground Optical Fiber Cable in Forest Area of Kargallu Village, Sagar Taluk, Shivamogga District.

DRAWING TITLE
CADASTRAL MAP OF KARGALLU VILLAGE

Date	Drw.	Dsg.	Chk.	App.	Scale 1:7920	Drawing Status.
-	-	-	-	-		-
Project No.	Drawing No.				Sheet No. 1	Rev. -

LIST OF COORDINATES - KARGALLUR VILLAGE (KARGALLU TO BILIGALLURU) - SAGAR DIVISION

S.NO.	DISTRICT	TALUK	VILLAGE	SURVEY NO.	INTERVAL POINTS	LATITUDE	LONGITUDE
22	Uttar Kannada	Sagar	Kargallu	14	1050	14.22742449° N	74.81384224° E
23					1100	14.22720454° N	74.81343714° E
24					1150	14.22686482° N	74.81316500° E
25					1200	14.22642421° N	74.81307171° E
26					1250	14.22604735° N	74.81281862° E
27					1300	14.22565212° N	74.81260587° E
28					1350	14.22520756° N	74.81268407° E
29					1400	14.22476086° N	74.81268334° E
30					1450	14.22440393° N	74.81241077° E
31					1500	14.22409177° N	74.81207553° E
32					1550	14.22395075° N	74.81164819° E
33					1600	14.22394119° N	74.81118484° E
34					1650	14.22370636° N	74.81114922° E
35					1700	14.22333632° N	74.81116883° E
36					1750	14.22315656° N	74.81075817° E
37					1800	14.22317487° N	74.81029466° E
38					1850	14.22332688° N	74.80988839° E
39					1900	14.22369049° N	74.80961299° E
40					1950	14.22382418° N	74.80941763° E
41					2000	14.22337575° N	74.80951756° E
42					2050	14.22293312° N	74.80961186° E
43					2100	14.22265037° N	74.80993983° E
44					2150	14.22232462° N	74.81022886° E
45					2200	14.22187142° N	74.81020739° E
46					2250	14.22141960° N	74.81019156° E
47					2300	14.22096777° N	74.81017579° E
48					2350	14.22051594° N	74.81016002° E
49					2400	14.22006412° N	74.81014425° E
50					2450	14.21961239° N	74.81012572° E
51					2500	14.21916070° N	74.81010621° E
52					2550	14.21872920° N	74.80998536° E
53					2600	14.21834764° N	74.80973639° E
54					2650	14.21792238° N	74.80959338° E
55					2700	14.21748026° N	74.80967943° E
56					2750	14.21704445° N	74.80980265° E
57					2800	14.21661267° N	74.80993966° E
58					2850	14.21621937° N	74.81016494° E
59					2900	14.21584290° N	74.81042153° E
60					2950	14.21546642° N	74.81067811° E
61					3000	14.21508392° N	74.81092416° E
62					3050	14.21464284° N	74.81086615° E
63					3100	14.21421043° N	74.81073182° E
64					3150	14.21376183° N	74.81076196° E
65					3200	14.21331872° N	74.81085390° E
66					3250	14.21287658° N	74.81095017° E
67					3300	14.21243830° N	74.81106385° E
68					3350	14.21204220° N	74.81128182° E
69					3400	14.21175767° N	74.81163932° E
70					3450	14.21166140° N	74.81208519° E
71					3500	14.21154679° N	74.81252747° E
72				1	3550	14.21137525° N	74.81295624° E
73					3600	14.21116248° N	74.81336295° E
74					3650	14.21082492° N	74.81367193° E
75					3700	14.21054386° N	74.81403316° E
76					3750	14.21028083° N	74.81441008° E
77					3800	14.21001836° N	74.81478741° E
78					3850	14.20975714° N	74.81516564° E
79					3900	14.20948819° N	74.81553752° E
80					3950	14.20918349° N	74.81587985° E
81					4000	14.20877171° N	74.81605660° E
82					4050	14.20831986° N	74.81607879° E
83					4100	14.20786844° N	74.81610417° E
84					4150	14.20741629° N	74.81610406° E
85					4200	14.20696421° N	74.81610465° E
86					4250	14.20651215° N	74.81609929° E
87					4300	14.20606250° N	74.81605670° E
88				8	4350	14.20562871° N	74.81592821° E
89					4400	14.20522812° N	74.81571461° E
90				1	4450	14.20490111° N	74.81539490° E
91					4500	14.20457622° N	74.81507264° E
92					4550	14.20421216° N	74.81479891° E
93					4600	14.20380058° N	74.81460876° E
94					4650	14.20337796° N	74.81444418° E
95					4700	14.20302142° N	74.81467923° E
96					4750	14.20276457° N	74.81511889° E
97					4800	14.20256075° N	74.81541970° E
98					4850	14.20213390° N	74.81557201° E
99					4900	14.20174791° N	74.81581146° E
100					4950	14.20138669° N	74.81609013° E
101					5000	14.20102498° N	74.81636811° E
102					5050	14.20066291° N	74.81664562° E
103					5100	14.20029411° N	74.81691311° E

AREA STATEMENT - KARGALLUR VILLAGE (KARGALLU TO BILIGALLURU) - SAGAR DIVISION

DISTRICT	TALUK	VILLAGE	SURVEY NO.	Area Widthin m	AREA in Ha.	Length in M
Uttar Kannada	Sagar	Kargallu	14	0.3	0.075	2500
			1	0.3	0.024	800
			8	0.3	0.003	100
			1	0.3	0.021	700

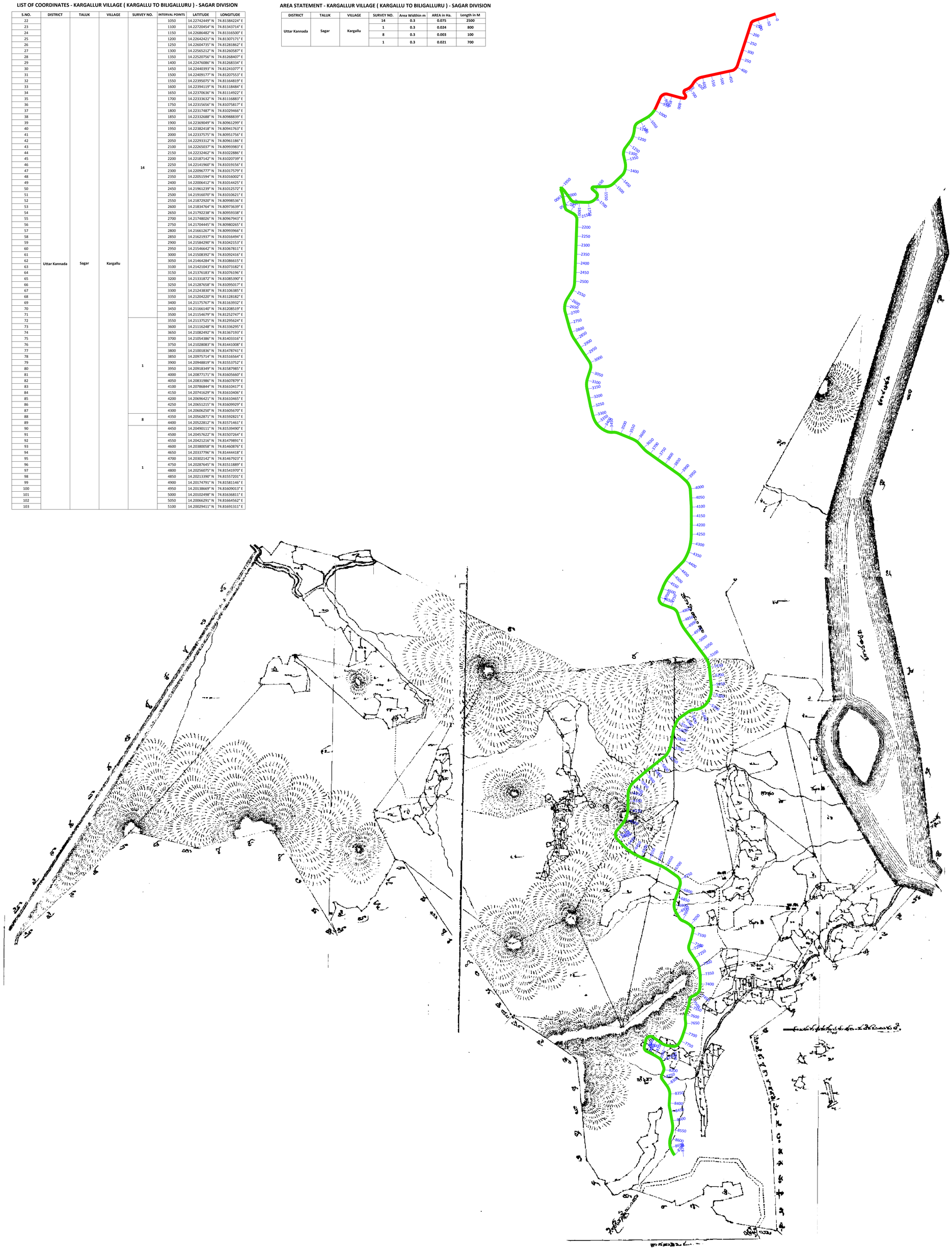

NORTH

Scale 1:7920

KEY PLAN

NOTES :

INDEX MAP OF VILLAGES

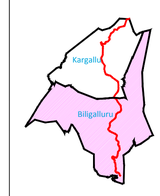

LEGEND PLAN

- Alignment in Forest
- Alignment in Non Forest
- 4150 Interval Text
- Survey No.

Rev	Description	Date	Drw	Dsg	Chk	App

CLIENT
JIO DIGITAL FIBRE PRIVATE LIMITED
CIN: U64200GJ2018PTC105652
No. RMZ Icon, Palace Cross Road,
Vasanthnagar, Bengaluru 560 052.

CONSULTANT
Udbhav Infrastructure Pvt. Ltd.

PROJECT TITLE
Application Drawing for Seeking Approval
Application Drawing for Seeking Approval for Laying Underground Optical Fiber Cable in Forest Area of Biligalluru Village, Sagar Taluk, Shivamogga District.

DRAWING TITLE
CADASTRAL MAP OF BILIGALLURU VILLAGE

Date	Drw.	Dsg.	Chk.	App.	Scale 1:7920	Drawing Status
Project No.	Drawing No.				Sheet No. 2	Rev.

LIST OF CO-ORDINATES OF NADAWADA BIDARURU VILLAGE (BILIGALLURU TO NAGAVALLI) - SHIMOGA DIVISION

S.NO.	DISTRICT	TALUK	VILLAGE	SURVEY NO.	INTERVAL POINTS	LATITUDE	LONGITUDE
11	Shivamoga	Sagar	Nadawada Bidaruru	38	9200	14.17205671° N	74.81686703° E
12					9250	14.17171899° N	74.81656063° E
13					9300	14.17129079° N	74.81644925° E
14					9350	14.17084972° N	74.81652859° E
15					9400	14.17043492° N	74.81634360° E
16					9450	14.17014412° N	74.81668807° E
17					9500	14.16990822° N	74.81708334° E
18					9550	14.16973504° N	74.81750453° E
19					9600	14.16989012° N	74.81793746° E

AREA STATEMENT OF NADAWADA BIDARURU VILLAGE (BILIGALLURU TO NAGAVALLI) - SHIMOGA DIVISION

DISTRICT	TALUK	VILLAGE	SURVEY NO.	Area Widthin m	AREA in Ha.	Length in M
Shivamoga	Sagar	Nadawada Bidaruru	38	0.3	0.007	233.33

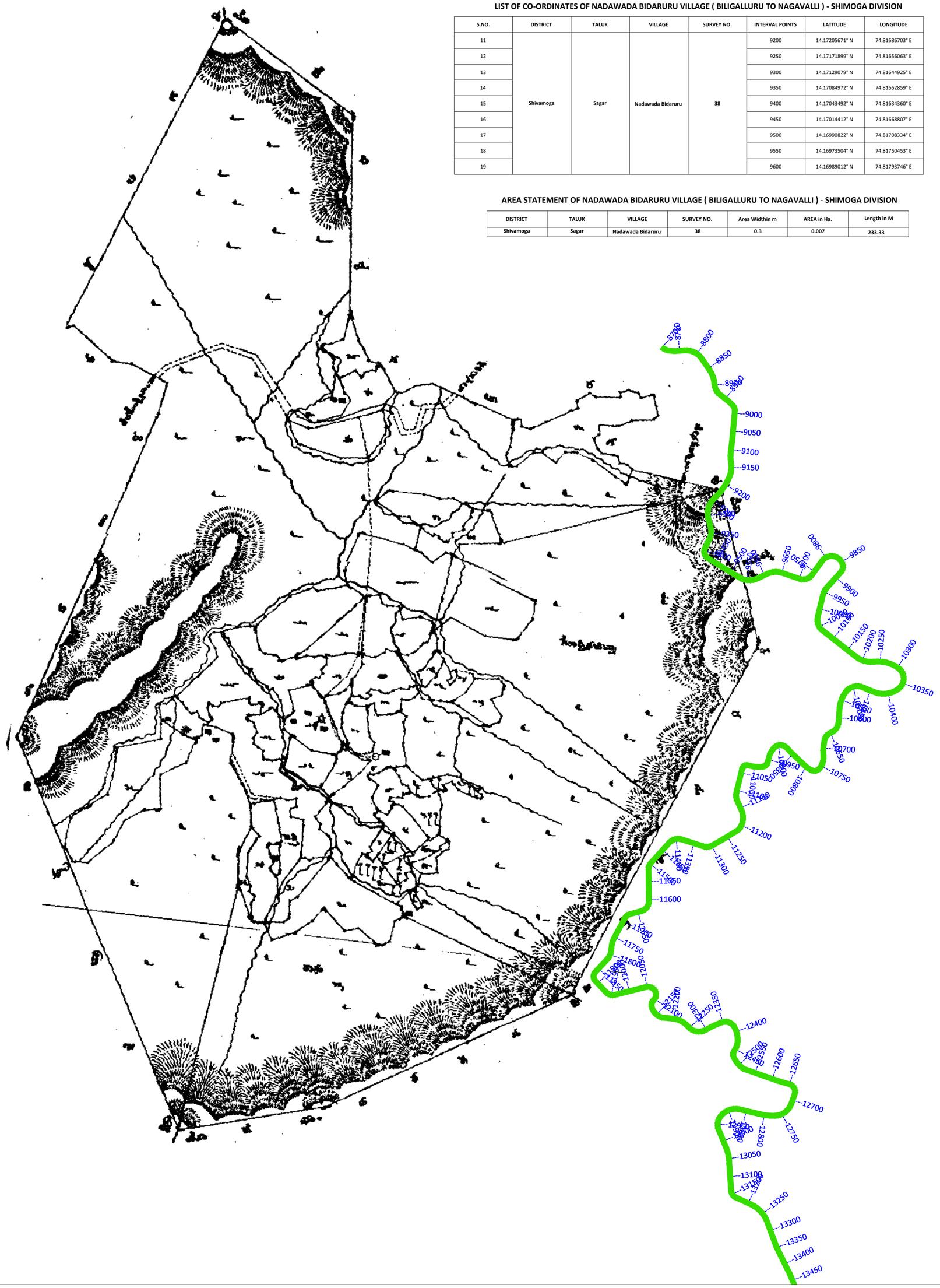

NORTH

Scale 1:7920

KEY PLAN

NOTES :

INDEX MAP OF VILLAGES

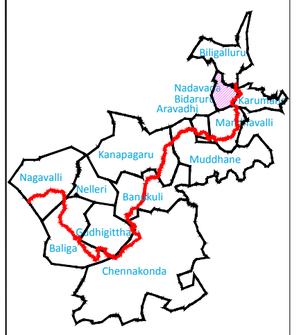

LEGEND PLAN

- Alignment in Forest
- Alignment in Non Forest
- -----1526 Interval Text
- Survey No.

Rev	Description	Date	Drw	Dsg	Chk	App
-	-	-	-	-	-	-

CLIENT
JIO DIGITAL FIBRE PRIVATE LIMITED
CIN: U64200GJ2018PTC105652
No. RMZ Icon, Palace Cross Road,
Vasanthnagar, Bengaluru 560 052.

CONSULTANT
Udbhav Infrastructure Pvt. Ltd.

PROJECT TITLE
Application Drawing for Seeking Approval
Application Drawing for Seeking Approval for Laying Underground Optical Fiber Cable in Forest Area of Nadawada Bidaruru Village, Sagar Taluk, Shivamogga District.

DRAWINGT TITLE
CADASTRAL MAP OF
NADAWADA BIDARURU VILLAGE

Date	Drw.	Dsg.	Chk.	App.	Scale.	Drawing Status.
-	-	-	-	-	1: 7920	

Project No.	Drawing No.	Sheet No.	Rev.
-	-	2	-

NORTH

Scale 1:7920

AREA STATEMENT OF KARUMANE VILLAGE (BILIGALLURU TO NAGAVALLI) - SHIMOGA DIVISION

DISTRICT	TALUK	VILLAGE	SURVEY NO.	Area Widthin m	AREA in Ha.	Length in M
Shivamoga	Sagar	Karumane	70	0.3	0.072	2400

LIST OF COORDIANTES KARUMANE VILLAGE (BILIGALLURU TO NAGAVALLI) - SHIMOGA DIVISION

S.NO.	DISTRICT	TALUK	VILLAGE	SURVEY NO.	INTERVAL POINTS	LATITUDE	LONGITUDE
34	Shivamoga	Sagar	Karumane	70	10350	14.16714316° N	74.82137958° E
35					10400	14.16693413° N	74.82097734° E
36					10450	14.16703200° N	74.82052904° E
37					10500	14.16709765° N	74.82008697° E
38					10550	14.16673593° N	74.81982308° E
39					10600	14.16628673° N	74.81977944° E
40					10650	14.16595397° N	74.81951971° E
41					10700	14.16534451° N	74.81937940° E
42					10750	14.16509875° N	74.81930670° E
43					10800	14.16515131° N	74.81889960° E
44					10850	14.16547495° N	74.81857356° E
45					10900	14.16565073° N	74.81818641° E
46					10950	14.16525113° N	74.81797820° E
47					11000	14.16513599° N	74.81758042° E
48					11050	14.16492817° N	74.81728884° E
49					11100	14.16448882° N	74.81717965° E
50					11150	14.16406358° N	74.81730421° E
51					11200	14.16362858° N	74.81728582° E
52					11250	14.16337162° N	74.81690746° E
53					11300	14.16314650° N	74.81650574° E
54					11350	14.16324779° N	74.81605566° E
55					11400	14.16333767° N	74.81560714° E
56					11450	14.16302585° N	74.81527273° E
57					11500	14.16268928° N	74.81496346° E
58					11550	14.16223409° N	74.81495688° E
59					11600	14.16178202° N	74.81496197° E
60					11650	14.16151924° N	74.81463398° E
61					11700	14.16126217° N	74.81429014° E
62					11750	14.16086502° N	74.81406877° E
63					11800	14.16042784° N	74.81396431° E
64					11850	14.16009302° N	74.81365112° E
65					11900	14.15972459° N	74.81370575° E
66					11950	14.15946634° N	74.81406906° E
67					12000	14.15958533° N	74.81451944° E
68					12050	14.15969140° N	74.81496976° E
69					12100	14.15933324° N	74.81507992° E
70					12150	14.15895721° N	74.81520114° E
71					12200	14.15888495° N	74.81565752° E
72					12250	14.15862753° N	74.81603036° E
73					12300	14.15865330° N	74.81646796° E
74					12350	14.15882807° N	74.81689437° E
75					12400	14.15853050° N	74.81732020° E
76					12450	14.15809605° N	74.81713185° E
77					12500	14.15771123° N	74.81728826° E
78					12550	14.15753655° N	74.81771257° E
79					12600	14.15738680° N	74.81814973° E
80					12650	14.15725804° N	74.81859373° E
81					12700	14.15683544° N	74.81859621° E

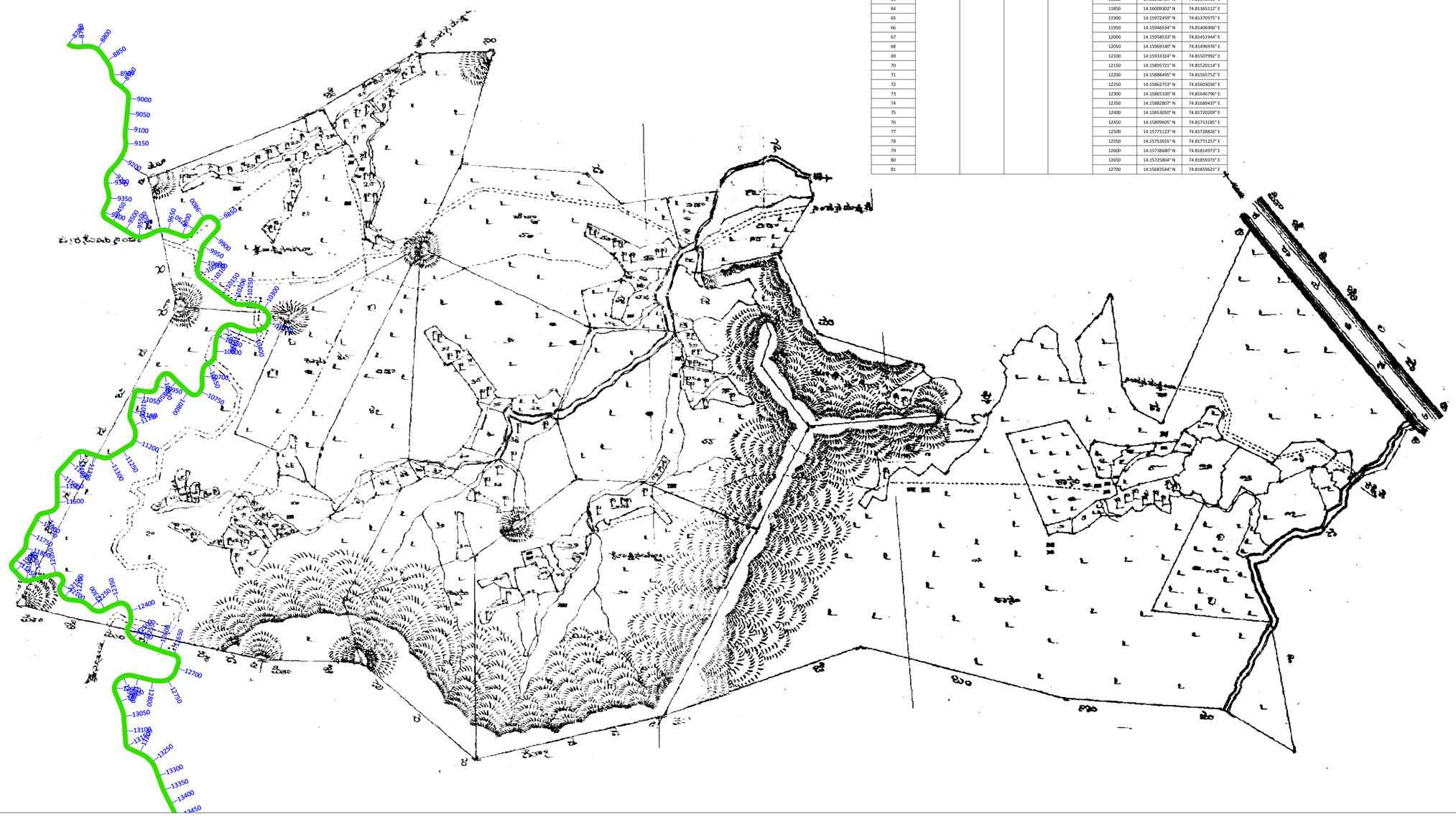

KEY PLAN

NOTES :

INDEX MAP OF VILLAGES

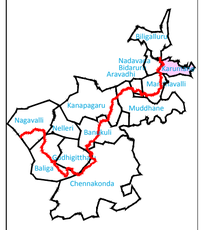

LEGEND PLAN

- Alignment in Forest
- Alignment in Non Forest
- ----1526 Interval Text
- Survey No.

Rev.	Description	Date	Drw.	Dsg.	Chk.	App.

CLIENT
JIO DIGITAL FIBRE PRIVATE LIMITED
CIN: U64200GJ2018PTC105652
No. RMZ Icon, Palace Cross Road,
Vasanthnagar, Bengaluru 560 052.

CONSULTANT
Udbhav Infrastructure Pvt. Ltd.

PROJECT TITLE
Application Drawing for Seeking Approval
Application Drawing for Seeking Approval for Laying Underground Optical Fiber Cable in Forest Area of Karumane Village, Sagar Taluk, Shivamogga District.

DRAWING TITLE
CADASTRAL MAP OF KARUMANE VILLAGE

Date	Drw.	Dsg.	Chk.	App.	Scale.	Drawing Status.
-	-	-	-	-	1: 7920	-

Project No.	Drawing No.	Sheet No.	Rev.
-	-	3	-

LIST OF COORDINATES (BILIGALLURU TO NAGAVALLI) - SHIMOGA DIVISION

S.NO.	DISTRICT	TALUK	VILLAGE	SURVEY NO.	INTERVAL POINTS	LATITUDE	LONGITUDE
1	Shivamoga	Sagar	Mandhavalli	64	1500	14.1151555°N	74.8128250°E
2					1550	14.1151425°N	74.8130750°E
3					1600	14.1151294°N	74.8133250°E
4					1650	14.1151163°N	74.8135750°E
5					1700	14.1151031°N	74.8138250°E
6					1750	14.1150900°N	74.8140750°E
7					1800	14.1150769°N	74.8143250°E
8					1850	14.1150638°N	74.8145750°E
9					1900	14.1150506°N	74.8148250°E
10					1950	14.1150375°N	74.8150750°E
11					2000	14.1150244°N	74.8153250°E
12					2050	14.1150113°N	74.8155750°E
13					2100	14.1149981°N	74.8158250°E
14					2150	14.1149850°N	74.8160750°E
15					2200	14.1149719°N	74.8163250°E
16					2250	14.1149588°N	74.8165750°E
17					2300	14.1149456°N	74.8168250°E
18					2350	14.1149325°N	74.8170750°E
19					2400	14.1149194°N	74.8173250°E
20					2450	14.1149063°N	74.8175750°E
21					2500	14.1148931°N	74.8178250°E
22					2550	14.1148800°N	74.8180750°E
23					2600	14.1148669°N	74.8183250°E
24					2650	14.1148538°N	74.8185750°E
25					2700	14.1148406°N	74.8188250°E
26					2750	14.1148275°N	74.8190750°E
27					2800	14.1148144°N	74.8193250°E
28					2850	14.1148013°N	74.8195750°E
29					2900	14.1147881°N	74.8198250°E
30					2950	14.1147750°N	74.8200750°E
31					3000	14.1147619°N	74.8203250°E
32					3050	14.1147488°N	74.8205750°E
33					3100	14.1147356°N	74.8208250°E
34					3150	14.1147225°N	74.8210750°E
35					3200	14.1147094°N	74.8213250°E
36					3250	14.1146963°N	74.8215750°E
37					3300	14.1146831°N	74.8218250°E
38					3350	14.1146700°N	74.8220750°E
39					3400	14.1146569°N	74.8223250°E
40					3450	14.1146438°N	74.8225750°E
41					3500	14.1146306°N	74.8228250°E
42					3550	14.1146175°N	74.8230750°E
43					3600	14.1146044°N	74.8233250°E
44					3650	14.1145913°N	74.8235750°E
45					3700	14.1145781°N	74.8238250°E
46				48	3750	14.1145650°N	74.8240750°E
47					3800	14.1145519°N	74.8243250°E
48					3850	14.1145388°N	74.8245750°E
49					3900	14.1145256°N	74.8248250°E
50					3950	14.1145125°N	74.8250750°E
51					4000	14.1144994°N	74.8253250°E
52					4050	14.1144863°N	74.8255750°E
53					4100	14.1144731°N	74.8258250°E
54					4150	14.1144600°N	74.8260750°E
55					4200	14.1144469°N	74.8263250°E
56					4250	14.1144338°N	74.8265750°E
57					4300	14.1144206°N	74.8268250°E
58					4350	14.1144075°N	74.8270750°E
59					4400	14.1143944°N	74.8273250°E
60					4450	14.1143813°N	74.8275750°E
61					4500	14.1143681°N	74.8278250°E
62					4550	14.1143550°N	74.8280750°E
63					4600	14.1143419°N	74.8283250°E
64					4650	14.1143288°N	74.8285750°E
65					4700	14.1143156°N	74.8288250°E
66				58	4750	14.1143025°N	74.8290750°E
67					4800	14.1142894°N	74.8293250°E
68					4850	14.1142763°N	74.8295750°E
69					4900	14.1142631°N	74.8298250°E
70					4950	14.1142500°N	74.8300750°E
71					5000	14.1142369°N	74.8303250°E
72					5050	14.1142238°N	74.8305750°E
73					5100	14.1142106°N	74.8308250°E
74					5150	14.1141975°N	74.8310750°E
75					5200	14.1141844°N	74.8313250°E
76					5250	14.1141713°N	74.8315750°E
77					5300	14.1141581°N	74.8318250°E
78					5350	14.1141450°N	74.8320750°E
79					5400	14.1141319°N	74.8323250°E
80					5450	14.1141188°N	74.8325750°E
81					5500	14.1141056°N	74.8328250°E
82					5550	14.1140925°N	74.8330750°E
83					5600	14.1140794°N	74.8333250°E
84					5650	14.1140663°N	74.8335750°E
85					5700	14.1140531°N	74.8338250°E
86				68	5750	14.1140400°N	74.8340750°E
87					5800	14.1140269°N	74.8343250°E
88					5850	14.1140138°N	74.8345750°E
89					5900	14.1140006°N	74.8348250°E
90					5950	14.1139875°N	74.8350750°E
91					6000	14.1139744°N	74.8353250°E
92					6050	14.1139613°N	74.8355750°E
93					6100	14.1139481°N	74.8358250°E
94					6150	14.1139350°N	74.8360750°E
95					6200	14.1139219°N	74.8363250°E
96					6250	14.1139088°N	74.8365750°E
97					6300	14.1138956°N	74.8368250°E
98					6350	14.1138825°N	74.8370750°E
99					6400	14.1138694°N	74.8373250°E
100					6450	14.1138563°N	74.8375750°E
101					6500	14.1138431°N	74.8378250°E
102					6550	14.1138300°N	74.8380750°E
103					6600	14.1138169°N	74.8383250°E
104					6650	14.1138038°N	74.8385750°E
105					6700	14.1137906°N	74.8388250°E
106				69	6750	14.1137775°N	74.8390750°E
107					6800	14.1137644°N	74.8393250°E
108					6850	14.1137513°N	74.8395750°E
109					6900	14.1137381°N	74.8398250°E
110					6950	14.1137250°N	74.8400750°E
111					7000	14.1137119°N	74.8403250°E
112					7050	14.1136988°N	74.8405750°E
113					7100	14.1136856°N	74.8408250°E
114					7150	14.1136725°N	74.8410750°E
115					7200	14.1136594°N	74.8413250°E
116					7250	14.1136463°N	74.8415750°E
117					7300	14.1136331°N	74.8418250°E
118					7350	14.1136200°N	74.8420750°E
119					7400	14.1136069°N	74.8423250°E
120					7450	14.1135938°N	74.8425750°E
121					7500	14.1135806°N	74.8428250°E
122					7550	14.1135675°N	74.8430750°E
123					7600	14.1135544°N	74.8433250°E
124					7650	14.1135413°N	74.8435750°E
125					7700	14.1135281°N	74.8438250°E
126				68	7750	14.1135150°N	74.8440750°E
127					7800	14.1135019°N	74.8443250°E
128					7850	14.1134888°N	74.8445750°E
129					7900	14.1134756°N	74.8448250°E
130					7950	14.1134625°N	74.8450750°E
131					8000	14.1134494°N	74.8453250°E
132					8050	14.1134363°N	74.8455750°E
133					8100	14.1134231°N	74.8458250°E
134					8150	14.1134100°N	74.8460750°E
135					8200	14.1133969°N	74.8463250°E
136					8250	14.1133838°N	74.8465750°E
137					8300	14.1133706°N	74.8468250°E
138					8350	14.1133575°N	74.8470750°E
139					8400	14.1133444°N	74.8473250°E
140					8450	14.1133313°N	74.8475750°E
141					8500	14.1133181°N	74.8478250°E
142					8550	14.1133050°N	74.8480750°E
143					8600	14.1132919°N	74.8483250°E
144					8650	14.1132788°N	74.8485750°E
145					8700	14.1132656°N	74.8488250°E
146				64	8750	14.1132525°N	74.8490750°E
147					8800	14.1132394°N	74.8493250°E
148					8850	14.1132263°N	74.8495750°E
149					8900	14.1132131°N	74.8498250°E
150					8950	14.1132000°N	74.8500750°E
151					9000	14.1131869°N	74.8503250°E
152					9050	14.1131738°N	74.8505750°E
153					9100	14.1131606°N	74.8508250°E
154					9150	14.1131475°N	74.8510750°E
155					9200	14.1131344°N	74.8513250°E
156					9250	14.1131213°N	74.8515750°E
157					9300	14.1131081°N	74.8518250°E
158					9350	14.1130950°N	74.8520750°E
159					9400	14.1130819°N	74.8523250°E
160					9450	14.1130688°N	74.8525750°E
161					9500	14.1130556°N	74.8528250°E
162					9550	14.1130425°N	74.8530750°E
163					9600	14.1130294°N	74.8533250°E
164					9650	14.1130163°N	74.8535750°E
165					9700	14.1130031°N	74.8538250°E
166					9750	14.1129900°N	74.8540750°E
167					9800	14.1129769°N	74.8543250°E
168					9850	14.1129638°N	74.8545750°E
169					9900	14.1129506°N	74.8548250°E
170					9950	14.1129375°N	74.8550750°E
171					10000	14.1129244°N	74.8553250°E
172					10050	14.1129113°N	74.8555750°E
173					10100	14.1128981°N	74.8558250°E
174					10150	14.1128850°N	74.8560750°E
175					10200	14.1128719°N	74.8563250°E
176					10250	14.1128588°N	74.8565750°E
177					10300	14.1128456°N	74.8568250°E
178					10350	14.1128325°N	74.8570750°E
179					10400	14.1128194°N	74.8573250°E
180					10450	14.1128063°N	74.8575750°E
181					10500	14.1127931°N	74.8578250°E
182					10550	14.1127800°N	74.8580750°E
183					10600	14.1127669°N	74.8583250°E
184					10650	14.1127538°N	74.8585750°E
185					10700	14.1127406°N	74.8588250°E
186					10750	14.1127275°N	74.8590750°E
187					10800	14.1127144°N	74.8593250°E
188					10850	14.1127013°N	74.8595750°E
189					10900	14.1126881°N	74.8598250°E
190					10950	14.1126750°N	74.8600750°E
191					11000	14.1126619°N	74.8603250°E
192					11050	14.1126488°N	74.8605750°E
193					11100	14.1126356°N	74.8608250°E
194					11150	14.1126225°N	74.8610750°E
195					11200	14.1126094°N	74.8613250°E
196					11250	14.1125963°N	74.8615750°E
197					11300	14.1125831°N	74.8618250°E
198					11350	14.1125700°N	74.8620750°E
199					11400	14.1125569°N	74.8623250°E
200					11450	14.1125438°N	74.8625750°E
201					11500	14.1125306°N	74.8628250°E
202					11550	14.1125175°N	74.8630750°E
203					11600	14.1125044°N	74.8633250°E
204					11650	14.1124913°N	74.8635750°E
205					11700	14.1124781°N	74.8638250°E
206					11750	14.1124650°N	74.8640750°E
207					11800	14.1124519°N	74.8643250°E
208					11850	14.1124388°N	74.8645750°E
209					11900	14.1124256°N	74.8648250°E
210					11950	14.1124125°N	74.8650750°E
211					12000	14.1123994°N	74.8653250°E
212					12050	14.1123863°N	74.8655750°E
213					12100	14.1123731°N	74.8658250°E
214					12150	14.1123600°N	74.8660750°E
215					12200	14.1123469°N	74.8663250°E
216					12250	14.1123338°N	74.8665750°E
217					12300	14.1123206°N	74.8668250°E
218					12350	14.1123075°N	74.8670750°E
219					12400	14.1122944°N	74.8673250°E
220					12450	14.1122813°N	74.8675750°E
221					12500	14.1122681°N	74.8678250°E
222					12550	14.1122550°N	74.8680750°E
223					12600	14.1122419°N	74.8683250°E
224					12650	14.1122288°N	74.8685750°E
225					12700	14.1122156°N	74.8688250°E
226					12750	14.1122025°N	74.8690750°E
227					12800	14.1121894°N	74.8693250°E
228					12850	14.1121763°N	74.8695750°E
229					12900	14.1121631°N	74.8698250°E
230					12950	14.1121500°N	74.8700750°E
231					13000	14.1121369°N	74.8703250°E
232					13050	14.1121238°N	74.8705750°E
233					13100	14.1121106°N	74.8708250°E
234					13150	14.1120975°N	74.8710750°E
235					13200	14.1120844°N	74.8713250°E
236					13250	14.1120713°N	74.8715750°E
237					13300	14.1120581°N	74.8718250°E
238					13350	14.1120450°N	74.8720750°E
239					13400	14.1120319°N	74.8723250°E
240					13450	14.1120188°N	74.8725750°E
241					13500	14.1120056°N	74.8728250°E
242					13550	14.1119925°N	74.8730750°E
243					13600	14.1119794°N	74.8733250°E
244					13650	14.1119663°N	74.8735750°E
245					13700	14.1119531°N	74.8738250°E
246					13750	14.1119400°N	74.8740750°E
247					13800	14.1119269°N	74.8743250°E
248					13850	14.1119138°N	74.8745750°E
249					13900	14.1119006°N	74.8748250°E
250					13950	14.1118875°N	74.8750750°E
251					14000	14.1118744°N	74.8753250°E
252					14050	14.1118613°N	74.8755750°E
253					14100	14.1118481°N	74.8758250°E
254					14150	14.1118350°N	74.8760750°E
255					14200	14.1118219°N	74.8763250°E
256					14250	14.1118088°N	74.8765750°E
257					14300	14.1117956°N	74.8768250°E
258					14350	14.1117825°N	74.8770750°E
259					14400	14.1117694°N	74.8773250°E
260					14450	14.1117563°N	74.8775750°E
261					14500	14.1117431°N	74.8778250°E
262					14550	14.1117300°N	74.8780750°E
263					14600	14.1117169°N	74.8783250°E
264					14650	14.1117038°N	74.8785750°E
265					14700	14.1116906°N	74.8788250°E
266					14750	14.1116775°N	74.8790750°E
267					14800	14.1116644°N	74.8793250°E
268					14850	14.1116513°N	74.8795750°E
269					14900	14.1116381°N	74.8798250°E
270					14950	14.1116250°N	74.8800750°E
271					15000	14.1116119°N	74.8803250°E
272					15050	14.1115988°N	74.8805750°E
273					15100	14.1115856°N	74.8808250°E
274					15150	14.1115725°N	74.8810750°E
275					15200	14.1115594°N	74.8813250°E
276					15250	14.1115463°N	74.8815750°E
277					15300	14.1115331°N	74.8818250°E
278					15350	14.1115200°N	74.8820750°E
279					15400	14.1115069°N	74.8823250°E
280					15450	14.1114938°N	74.8825750°E
281					15500	14.1114806°N	74.8828250°E
282					15550	14.1114675°N	74.8830750°E
283					15600	14.1114544°N	74.8833250°E
284					15650	14.1114413°N	74.8835750°E
285					15700	14.1114281°N	74.8838250°E
286					15750	14.1114150°N	74.8840750°E
287					15800	14.1114019°N	74.8843250°E
288					15850	14.1113888°N	74.8845750°E
289					15900	14.1113756°N	74.8848250°E
290					15950	14.1113625°N	74.8850750°E
291					16000	14.1113494°N	74.8853250°E
292					16050	14.1113363°N	74.8855750°E
293					16100	14.1113231°N	74.8858250°E
294					16150	14.1113100°N	74.8860750°E
295					16200	14.1112969°N	74.8863250°E
296					16250	14.1112838°N	74.8865750°E
297					16300	14.1112706°N	74.8868250°E
298					16350	14.1112575°N	74.8870750°E
299					16400	14.1112444°N	74.8873250°E
300					16450	14.1112313°N	74.8875750°E
301					16500	14.1112181°N	74.8878250°E
302					16550	14.1112050°N	74.8880750°E
303					16600	14.1111919°N	74.8883250°E
304					16650	14.1111788°N	74.8885750°E
305					16700	14.1111656°N	74.8888250°E
306					16750	14.1111525°N	74.8890750°E
307					16800	14.1111394°N	74.8893250°E
308					16850	14.1111263°N	74.8895750°E
309					16900	14.1111131°N	74.8898250°E
310					16950	14.1111000°N	74.8900750°E
311					17000	14.1110869°N	74.8903250°E
312					17050	14.1110738°N	74.8905750°E
313					17100	14.1110606°N	74.8908250°E
314					17150	14.1110475°N	74.8910750°E
315					17200	14.1110344°N	74.8913250°E
316					17250	14.1110213°N	74.8915750°E
317					17300	14.1110081°N	74.8918250°E
318					17350	14.1109950°N	74.8920750°E
319					17400	14.1109819°N	74.8923250°E
320					17450	14.1109688°N	74.8925750°E
321					17500	14.1109556°N	74.8928250°E
322					17550	14.1109425°N	74.8930750°E
323					17600	14.1109294°N	74.8933250°E
324					17650	14.1109163°N	74.8935750°E
325					17700	14.1109031°N	74.8938250°E
326					17750	14.1108900°N	74.8940750°E
327					17800	14.1108769°N	74.8943250°E
328					17850	14.1108638°N	74.8945750°E
329					17900	14.1108506°N	74.8948250°E
330					17950	14.1108375°N	74.8950750°E
331					18000	14.1108244°N	74.8953250°E
332					18050	14.1108113°N	74.8955750°E
333					18100	14.1107981°N	74.8958250°E
334					18150	14.1107850°N	74.8960750°E
335					18200	14.1107719°N	74.8963250°E
336					18250	14.1107588°N	74.8965750°E
337					18300	14.1107456°N	74.8968250°E
338					18350	14.1107325°N	74.8970750°E
339					18400	14.1107194°N	74.8973250°E
340					18450	14.1107063°N	74.8975750°E
341					18500	14.1106931°N	74.8978250°E
342					18550	14.1106800°N	74.8980750°E
343					18600	14.1106669°N	74.8983250°E
344					18650	14.1106538°N	74.8985750°E
345					18700	14.1106406°N	74.8988250°E
346					18750	14.1106275°N	74.8990750°E
347					18800	14.1106144°N	74.8993250°E
348					18850	14.1106013°N	74.8995750°E
349					18900	14.1105881°N	74.8998250°E
350					18950	14.1105750°N	74.9000750°E
351					19000	14.1105619°N	74.9003250°E
352					19050	14.1105488°N	74.9005750°E
353					19100	14.1105356°N	74.9008250°E
354					19150	14.1105225°N	74.9010750°E
355					19200	14.1105094°N	74.9013250°E
356					19250	14.1104963°N	74.9015750°E
357					19300	14.1104831°N	74.9018250°E
358					19350	14.1104700°N	74.9020750°E
359					19400	14.1104569°N	74.9023250°E
360					19450	14.1104438°N	74.9025750°E
361					19500	14.1104306°N	74.9028250°E
362					19550	14.1104175°N	74.9030750°E
363					19600	14.1104044°N	74.9033250°E
364					19650	14.1103913°N	74.9035750°E
365					19700	14.1103781°N	74.9038250°E
366					19750	14.1103650°N	74.9040750°E
367					19800	14.1103519°N	74.9043250°E
368					19850	14.1103388°N	74.9045750°E
369					19900	14.1103256°N	74.9048250°E
370					19950	14.1103125°N	74.9050750°E
371					20000	14.1102994°N	74.9053250°E
372					20050	14.1102863°N	74.9055750°E
373					20100	14.1102731°N	74.9058250°E

AREA STATEMENT (BILIGALLURU TO NAGAVALLI) - SHIMOGA DIVISION

DISTRICT	TALUK	VILLAGE	SURVEY NO.	Area Within m	AREA in Hs.
Shivamoga	Sagar	Mandhavalli	64	0.3	0.007
			48	0.3	0.014
			58	0.3	0.012
			68	0.3	0.010
			69	0.3	0.010
			69	0.3	0.005
			84	0.3	0.012
			83	0.3	0.005
			105	0.3	0.007
			106	0.3	0.007
			1	0.3	0.018
			109	0.3	0.018

KEY PLAN

NOTES :

INDEX MAP OF VILLAGES.

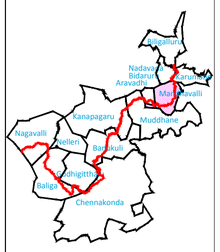

LEGEND PLAN

- Alignment in Forest
- Alignment in Non Forest
- -----1526 Interval Text
- Survey No.

Rev	Description	Date	Drw	Dsg	Chk	App
-	-	-				

CLIENT
JIO DIGITAL FIBRE PRIVATE LIMITED
CIN: U64200KJ2018PTC105652
No. RMZ Icon, Palace Cross Road,
Vasanthnagar, Bengaluru 560 052.

CONSULTANT
Udbhav Infrastructure Pvt. Ltd.

PROJECT TITLE
Application Drawing for Seeking Approval Application Drawing for Seeking Approval for Laying Underground Optical Fiber Cable in Forest Area of Mandhavally Village, Sagar Taluk, Shivamogga District.

DRAWING TITLE
CADASTRAL MAP OF MANDHAVALLY VILLAGE

Date	Drw.	Dsg.	Chk.	App.	Scale. 1:7920	Drawing Status.
-	-	-	-	-		-
Project No.	Drawing No.				Sheet No. 4	Rev.

LIST OF COORDINATES OF ARAVATHI VILLAGE (BILIGALLURU TO NAGAVALLI) - SHIMOGA DIVISION

S.NO.	DISTRICT	TALUK	VILLAGE	SURVEY NO.	INTERVAL POINTS	LATITUDE	LONGITUDE
202	Shivamoga	Sagar	Aravadhi	14	18750	14.13687789° N	74.79543854° E
203					18800	14.13731853° N	74.79533796° E
204					18850	14.13769257° N	74.79508273° E
205					18900	14.13802872° N	74.79477294° E
206					18950	14.13835985° N	74.79445783° E
207					19000	14.13867360° N	74.79412428° E
208				10	19050	14.13898736° N	74.79379074° E
209					19100	14.13930112° N	74.79345719° E
210				9	19150	14.13961541° N	74.79312421° E
211					19200	14.13955096° N	74.79266690° E
212				8	19250	14.13944409° N	74.79221675° E
213				11	19300	14.13933722° N	74.79176660° E
214				XX	19350	14.13938783° N	74.79132958° E
215					19400	14.13932176° N	74.79088765° E
216					19450	14.13910025° N	74.79048656° E
217					19500	14.13865482° N	74.79041359° E
218					19550	14.13820277° N	74.79040894° E
219					19600	14.13775068° N	74.79040749° E

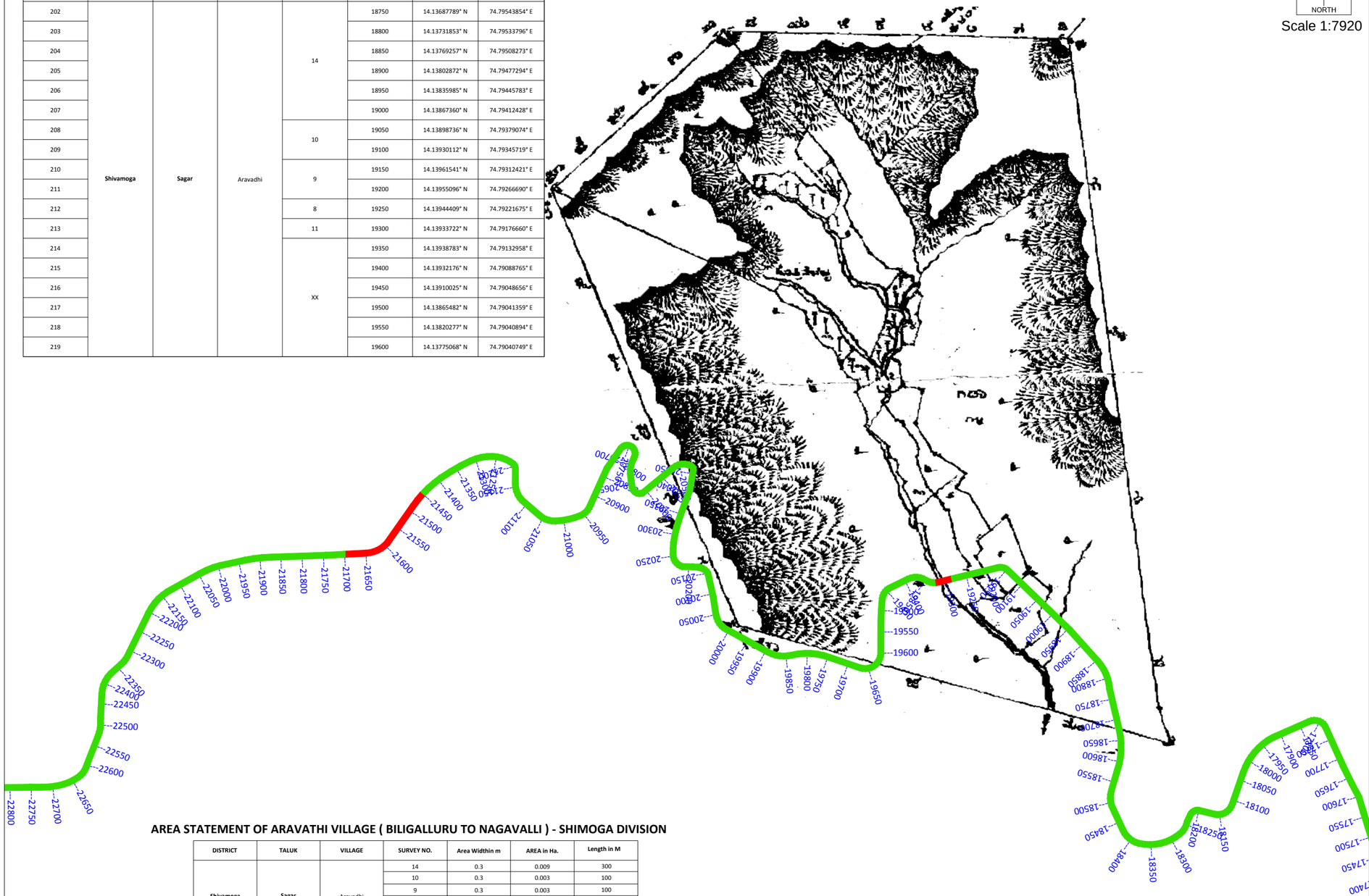

AREA STATEMENT OF ARAVATHI VILLAGE (BILIGALLURU TO NAGAVALLI) - SHIMOGA DIVISION

DISTRICT	TALUK	VILLAGE	SURVEY NO.	Area Widthin m	AREA in Ha.	Length in M
Shivamoga	Sagar	Aravadhi	14	0.3	0.009	300
			10	0.3	0.003	100
			9	0.3	0.003	100
			8	0.3	0.001	33.33
			11	0.3	0.001	33.33
			XX	0.3	0.009	300

KEY PLAN

NOTES :

INDEX MAP OF VILLAGES

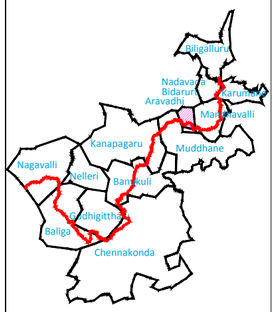

LEGEND PLAN

- Alignment in Forest
- Alignment in Non Forest
- -----1526 Interval Text
- Survey No.

Rev.	Description	Date	Drw	Dsg	Chk	App

CLIENT
JIO DIGITAL FIBRE PRIVATE LIMITED
CIN: U64200GJ2018PTC105652
No. RMZ Icon, Palace Cross Road,
Vasanthnagar, Bengaluru 560 052.

CONSULTANT
Udbhav Infrastructure Pvt. Ltd.

PROJECT TITLE
Application Drawing for Seeking Approval
Application Drawing for Seeking Approval for Laying Underground Optical Fiber Cable in Forest Area of Aravadhi Village, Sagar Taluk, Shivamogga District.

DRAWINGT TITLE
CADASTRAL MAP OF ARAVATHI VILLAGE

Date	Drw.	Dsg.	Chk.	App.	Scale	Drawing Status.
-	-	-	-	-	1:7920	-

Project No.	Drawing No.	Sheet No.	Rev.
-	-	5	-

LIST OF COORDINATES OF MUDDHANE VILLAGE (BILIGALLURU TO NAGAVALLI) - SHIMOGA DIVISION

S.NO.	DISTRICT	TALUK	VILLAGE	SURVEY NO.	INTERVAL POINTS	LATITUDE	LONGITUDE
226	Shivamoga	Sagar	Muddhane	XX	19950	14.13808550° N	74.78744783° E
227					20000	14.13836278° N	74.78764157° E
228					20050	14.13866600° N	74.78679860° E
229					20100	14.13911167° N	74.78672284° E
230					20150	14.13955300° N	74.78662184° E
231					20200	14.13963483° N	74.78615880° E
232					20250	14.13991960° N	74.78586651° E
233					20300	14.14018833° N	74.78592513° E
234					20350	14.14080104° N	74.78605973° E
235					20400	14.14122435° N	74.78622239° E
236					20450	14.14166758° N	74.78631121° E
237					20500	14.14178800° N	74.78596039° E
238					20550	14.14151654° N	74.78555689° E
239					20600	14.14122860° N	74.78523972° E
240					20650	14.14144417° N	74.78495932° E
241					20700	14.14189257° N	74.78498480° E
242					20750	14.14223435° N	74.78486132° E
243					20800	14.14196250° N	74.78455327° E
244					20850	14.14153994° N	74.78432837° E
245					20900	14.14109712° N	74.78413880° E
246					20950	14.14072961° N	74.78388579° E
247					21000	14.14061440° N	74.78343723° E
248					21050	14.14069457° N	74.78299190° E
249					21100	14.14095637° N	74.78264243° E
250				8	21150	14.14137861° N	74.78243828° E
251					21200	14.14182793° N	74.78240958° E
252					21250	14.14228222° N	74.78236580° E
253					21300	14.14265157° N	74.78231111° E
254					21350	14.14278302° N	74.78189926° E
255					21400	14.14182204° N	74.78071419° E
256					21450	14.14141213° N	74.78037707° E
261				XX	21700	14.13988025° N	74.77865771° E
262					21750	14.13988423° N	74.77819500° E
263					21800	14.13985187° N	74.77773202° E
264					21850	14.13983152° N	74.77729004° E
265					21900	14.13980972° N	74.77686047° E
266					21950	14.13972572° N	74.77635160° E
267					22000	14.13962488° N	74.77590017° E
268					22050	14.13943640° N	74.77547991° E
269					22100	14.13923170° N	74.77507107° E
270					22150	14.13897417° N	74.77468562° E
271					22200	14.13860749° N	74.77441877° E
272					22250	14.13820047° N	74.77423668° E
273					22300	14.13779432° N	74.77401360° E
274					22350	14.13740709° N	74.77372600° E
275				11	22400	14.13709307° N	74.77344800° E
276					22450	14.13664157° N	74.77340364° E
277					22500	14.13615370° N	74.77338677° E
278					22550	14.13576480° N	74.77323697° E
279					22600	14.13534907° N	74.77307805° E
280					22650	14.13506442° N	74.77273949° E
281					22700	14.13493312° N	74.77229218° E
282					22750	14.13492480° N	74.77182907° E
283					22800	14.13491765° N	74.77136568° E
284					22850	14.13491587° N	74.77090264° E
285					22900	14.13471212° N	74.77051089° E
286					22950	14.13431133° N	74.77029594° E
287					23000	14.13389003° N	74.77011075° E
288					23050	14.13348520° N	74.76991951° E
289					23100	14.13321034° N	74.76955776° E
290					23150	14.13278401° N	74.76958463° E
291					23200	14.13235465° N	74.76968183° E

AREA STATEMENT OF MUDDHANE VILLAGE (BILIGALLURU TO NAGAVALLI) - SHIMOGA DIVISION

DISTRICT	TALUK	VILLAGE	SURVEY NO.	Area Widths m	AREA in Ha.	Length in M
Shivamoga	Sagar	Muddhane	XX	0.3	0.036	1200
			8	0.3	0.010	333.33
			XX	0.3	0.021	700
			11	0.3	0.025	833.33

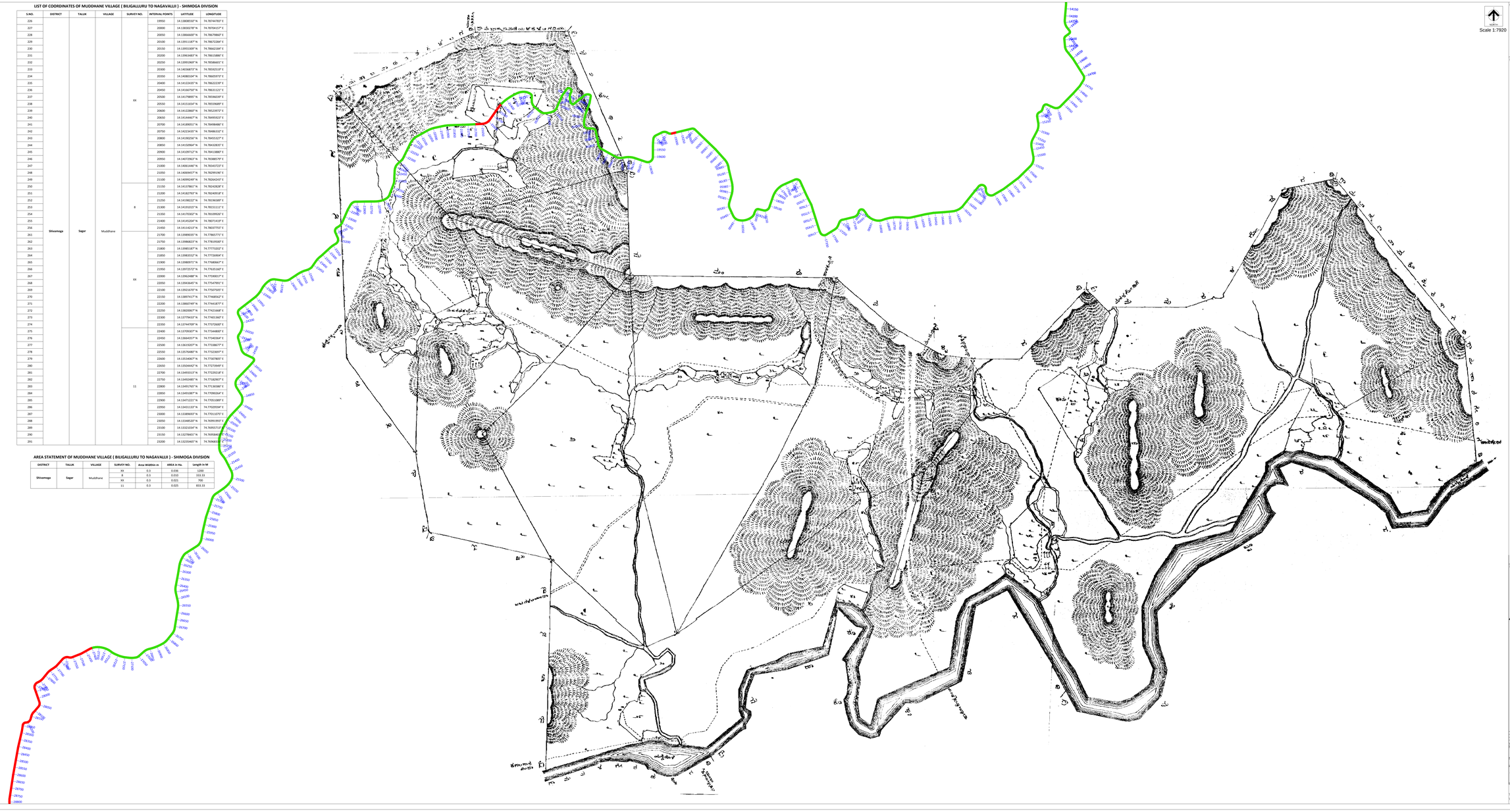

KEY PLAN

NOTES :

INDEX MAP OF VILLAGES

LEGEND PLAN

Alignment in Forest

Alignment in Non Forest

15/26 Interval Text

Survey No.

Rev	Date	Description	Drn	Chk	App
01					
02					
03					
04					

CLIENT: ACCONTEL FIBER PRIVATE LIMITED
No. 180,5TH CROSS,5TH MAIN
MALLESHWARAM
Vasanthnagar, Bangalore 560 052

CONSULTANT: Udithas Infrastructure Pvt. Ltd.

PROJECT TITLE: Application Drawing for Seeking Approval Application Drawing for Seeking Approval for Laying Underground Telecom Cable in Forest Area of Muddhane Village, Sagar Taluk, Shimoga District

DRAWING TITLE: CADASTRAL MAP OF MUDDHANE VILLAGE

Date	F.B	Dsg. Chk	Sub. Chk	Drawing Status
Design No	Drawing No	Scale : 1:7920		Sheet No. / No.

DISTRICT	TALUK	VILLAGE	SURVEY NO.	Area Widthin m	AREA in Ha.	Length in M
Shivamoga	Sagar	Kanapagaru	83	0.3	0.021	700
			76	0.3	0.061	2033.33
			75	0.3	0.006	200
			69	0.3	0.003	100
			75	0.3	0.013	433.33

S.NO.	DISTRICT	TALUK	VILLAGE	SURVEY NO.	INTERVAL POINTS	LATITUDE	LONGITUDE
292	Shivamoga	Sagar	Kanapagaru	83	23250	14.13207492° N	74.76932632° E
293					23300	14.13177571° N	74.76897915° E
294					23350	14.13147007° N	74.76863779° E
295					23400	14.13116270° N	74.76829953° E
296					23450	14.13079293° N	74.76803278° E
297					23500	14.13052200° N	74.76767466° E
298					23550	14.13036802° N	74.76723989° E
299					23600	14.13012680° N	74.76684821° E
300					23650	14.12987784° N	74.76646152° E
301					23700	14.12964930° N	74.76600441° E
302					23750	14.12991201° N	74.76554563° E
303					23800	14.12979292° N	74.76511178° E
304					23850	14.12947088° N	74.76478794° E
305					23900	14.12908515° N	74.76454663° E
306				76	23950	14.12875686° N	74.76422963° E
307					24000	14.12848107° N	74.76386251° E
308					24050	14.12820447° N	74.76349608° E
309					24100	14.12791732° N	74.76313937° E
310					24150	14.12748883° N	74.76322281° E
311					24200	14.12707159° N	74.76339813° E
312					24250	14.12662783° N	74.76333352° E
313					24300	14.12623270° N	74.76311168° E
314					24350	14.12579335° N	74.76322772° E
315					24400	14.12535832° N	74.76335302° E
316					24450	14.12505000° N	74.76367853° E
317					24500	14.12486078° N	74.76409933° E
318					24550	14.12449440° N	74.76400774° E
319					24600	14.12416342° N	74.76369229° E
320					24650	14.12383698° N	74.76337181° E
321					24700	14.12351327° N	74.76304866° E
322					24750	14.12307884° N	74.76297248° E
323					24800	14.12268855° N	74.76320659° E
324					24850	14.12228709° N	74.76341207° E
325					24900	14.12185490° N	74.76330759° E
326					24950	14.12152594° N	74.76298900° E
327					25000	14.12119998° N	74.76266801° E
328					25050	14.12083656° N	74.76239360° E
329					25100	14.12043574° N	74.76217923° E
330					25150	14.12001764° N	74.76200445° E
331					25200	14.11958461° N	74.76188019° E
332					25250	14.11911222° N	74.76189093° E
333					25300	14.11870325° N	74.76201727° E
334					25350	14.11834193° N	74.76229531° E
335					25400	14.11793940° N	74.76250633° E
336					25450	14.11753620° N	74.76271580° E
337					25500	14.11709018° N	74.76271654° E
338					25550	14.11671665° N	74.76245860° E
339					25600	14.11642682° N	74.76210401° E
340					25650	14.11617129° N	74.76172190° E
341					25700	14.11583363° N	74.76142909° E
342					25750	14.11540151° N	74.76129188° E
343					25800	14.11497376° N	74.76114188° E
344					25850	14.11454305° N	74.76100245° E
345					25900	14.11410229° N	74.76089938° E
346					25950	14.11366020° N	74.76080287° E
347				75	26000	14.11321574° N	74.76073814° E
348					26050	14.11282422° N	74.76050330° E
349					26100	14.11257744° N	74.76011486° E
350					26150	14.11233663° N	74.75972281° E
354				69	26350	14.11066964° N	74.75912848° E
355					26400	14.11022539° N	74.75904259° E
356					26450	14.10977695° N	74.75903913° E
357				75	26500	14.10933662° N	74.75914461° E
358					26550	14.10888915° N	74.75919738° E
359					26600	14.10844205° N	74.75912862° E
360					26650	14.10799584° N	74.75905415° E
361					26700	14.10754963° N	74.75897968° E
362					26750	14.10713619° N	74.75880724° E
363					26800	14.10678658° N	74.75853330° E
364					26850	14.10649111° N	74.75816710° E
365					26900	14.10629630° N	74.75774932° E

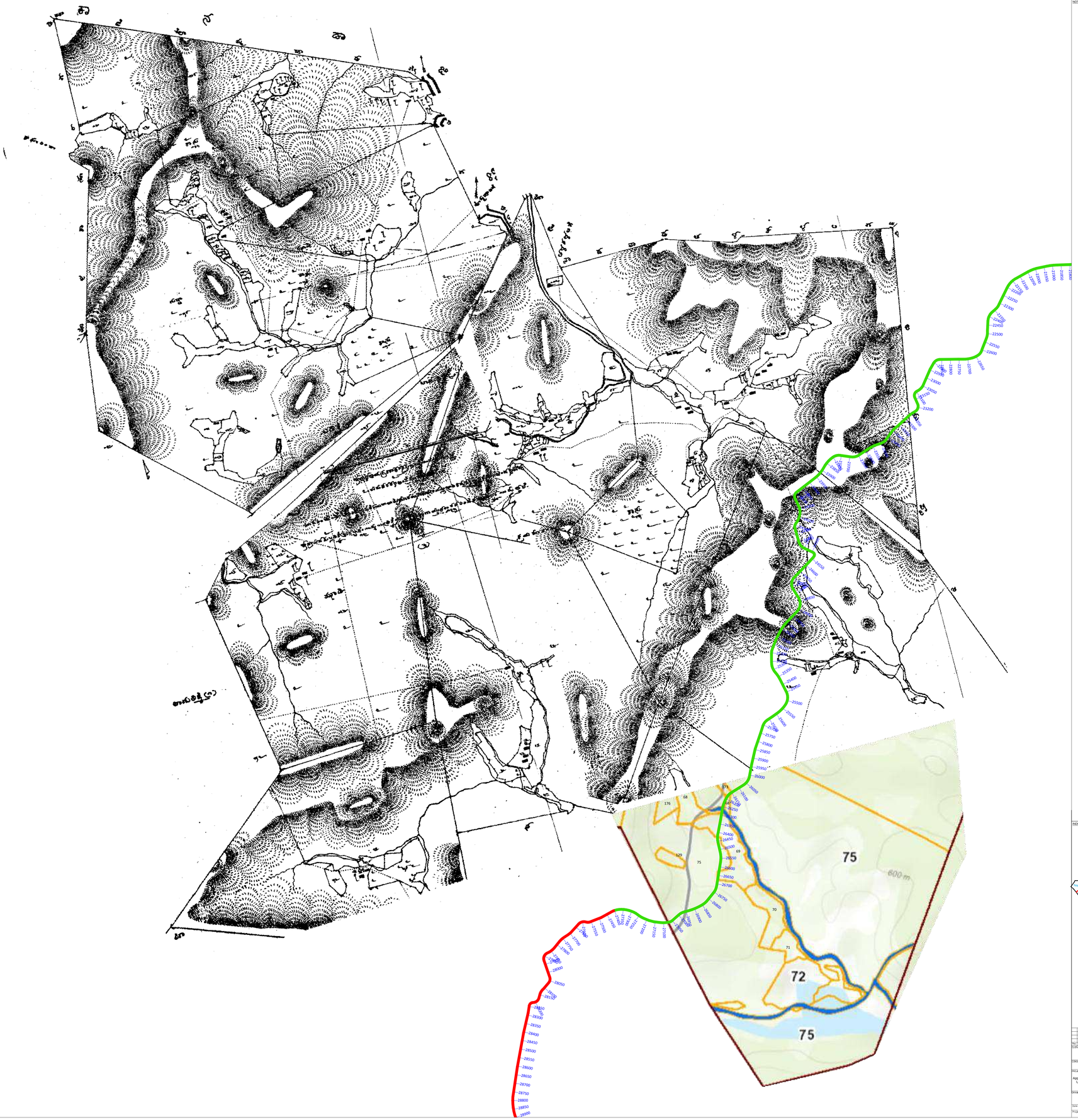

NORTH

Scale 1:7920

KEY PLAN

NOTES :

INDEX MAP OF VILLAGES

LEGEND PLAN

- Alignment in Forest
- Alignment in Non Forest
- 1526 Interval Text
- Survey No.

No.	Description	Date	Drw	Chkd	Chk	App

CLIENT: JIO DIGITAL FIBRE PRIVATE LIMITED
CIN: U64200KL2018PTC053967
1st, RNS Icon, Palace Cross Road,
Vasanthnagar, Bengaluru 560 052

CONSULTANT: LiiDhar Infrastructure Pvt. Ltd.

PROJECT TITLE: Application Drawing for Seeking Approval Application Drawing for Seeking Approval for Laying Underground Optical Fiber Cable in Forest Area of Kanapagaru Village, Sagar Taluk, Shivamogga District.

DRAWING TITLE: CADASTRAL MAP OF KANAPAGARU VILLAGE

Date	Drw	Chkd	Chk	App	Scale 1:7920	Drawing Status
Project No.	Drawing No.				Sheet No. #	Rev.

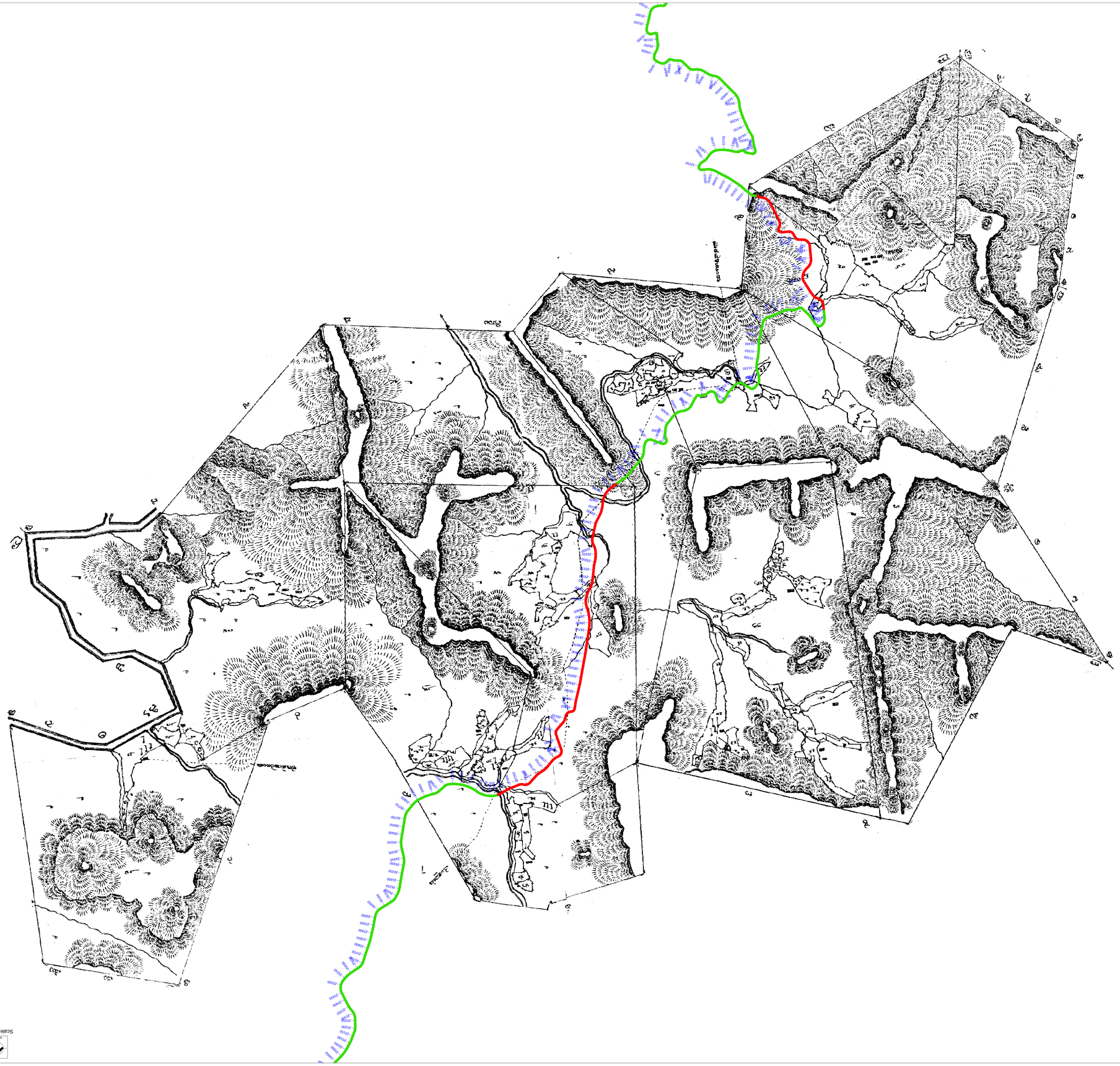

AREA STATEMENT OF BANUKUDU VILLAGE (BILIGALLUDU TO NAGAVALLI) - SHIMOGA DIVISION

DISTRICT	TALUK	VILLAGE	SURVEY NO.	Area Widdth m	AREA in Ha.	Length in M
Shivamogga	Sagar	Banukudu	XX	0.3	0.015	500
			13	0.3	0.003	100
			12	0.3	0.019	633.33
			92	0.3	0.013	433.33

LIST OF COORDINATES OF BANUKUDU VILLAGE (BILIGALLUDU TO NAGAVALLI) - SHIMOGA DIVISION

S.NO.	DISTRICT	TALUK	VILLAGE	SURVEY NO.	INTERVAL POINTS	LATITUDE	LONGITUDE
366	Shivamogga	Sagar	Banukudu	XX	26950	14.1061610°N	74.5730763°E
367					27000	14.1059516°N	74.5690469°E
368					27050	14.1056507°N	74.5655900°E
369					27100	14.1053483°N	74.5610253°E
370					27150	14.1050299°N	74.5564189°E
371					27200	14.1047640°N	74.5520100°E
372					27250	14.1039740°N	74.5479339°E
373					27300	14.1031999°N	74.5439081°E
374					27350	14.1027701°N	74.5399469°E
375					27400	14.1021062°N	74.5348259°E
422				13	29750	14.0882690°N	74.4664005°E
423					29800	14.0880200°N	74.4607595°E
424				12	29850	14.0876965°N	74.4557553°E
425					29900	14.0873413°N	74.4504021°E
426					29950	14.0869860°N	74.4451656°E
427					30000	14.0866075°N	74.4409432°E
428					30050	14.0861573°N	74.4368868°E
429					30100	14.0857885°N	74.4344251°E
430					30150	14.0853884°N	74.4421643°E
431					30200	14.0850371°N	74.4373810°E
432					30250	14.0850428°N	74.4362671°E
433					30300	14.0852399°N	74.4365338°E
434					30350	14.0848125°N	74.4315467°E
435					30400	14.0844665°N	74.4323229°E
436					30450	14.0841841°N	74.4280931°E
461				92	31700	14.0738378°N	74.3560015°E
462					31750	14.0783239°N	74.3614891°E
463					31800	14.0781492°N	74.3571835°E
464					31850	14.0786641°N	74.3535950°E
465					31900	14.0788014°N	74.3505237°E
466					31950	14.0791690°N	74.3467427°E
467					32000	14.0791278°N	74.3428905°E
468					32050	14.0789595°N	74.3392470°E
469					32100	14.0782462°N	74.3346322°E

Scale 1:7920

NORTH

KEY PLAN

90713.1

INDEX MAP OF VILLAGES

LEGEND PLAN

Alignment in forest

Alignment in non Forest

Survey No.

No.	Description	Date	Sign	No.	Description	Date	Sign

JSW ENERGY PRIVATE LIMITED
No. 6/667 Kalle Estate Cross Road
Thiruvanmiyur Chennai-600041
Tamilnadu Bengaluru-560 001

Udaiyar Infrastructure Pvt. Ltd.

Application Drawing for Securing Approval
Application Drawing for securing Approval for laying
underground digital Fiber Optic Cable in forest Area
of Banukudu Village Sagar Taluk,
Shivamogga District.

CHAINAGE MAP OF
BANUKUDU VILLAGE

Prepared by	Checked by	Approved by	Drawing Status

Drawing No. | Sheet No. | Total No.

AREA STATEMENT OF CHERNAKOTHA VILLAGE (BIRGALLURU TO NAGAVALLI) - SHIMOGA DIVISION

DISTRICT	TALUK	VILLAGE	SURVEY No.	Area Hectares	AREA in Ac.	Length in m
Shimoga	Hoje	Chernakotha	31	0.5	1.25	2310.0
			32	0.9	2.25	4160.0
			33	0.9	2.25	4160.0
			34	0.9	2.25	4160.0

LIST OF COORDINATES - GUDHIGITTHALU VILLAGE (BILIGALLURU TO NAGAVALLI) - SHIMOGA DIVISION

S.NO.	DISTRICT	TALUK	VILLAGE	SURVEY NO.		INTERVAL POINTS	LATITUDE	LONGITUDE
602						38750	14.0458144° N	74.7250720° E
603						38800	14.0462710° N	74.7248294° E
604						38850	14.0467291° N	74.7245437° E
605						38900	14.0471492° N	74.7240610° E
606						38950	14.0476784° N	74.7237610° E
607						39000	14.0477644° N	74.7244731° E
608						39050	14.0479000° N	74.7251411° E
609						39100	14.0481373° N	74.7256651° E
610						39150	14.0484882° N	74.7259262° E
611						39200	14.0482353° N	74.7264437° E
612						39250	14.0479700° N	74.7272584° E
613						39300	14.0478811° N	74.7281450° E
614						39350	14.0478145° N	74.7273872° E
615						39400	14.0476180° N	74.7261970° E
616				57		39450	14.0478138° N	74.7268025° E
617						39500	14.0479138° N	74.7254760° E
618						39550	14.0481579° N	74.7252765° E
619						39600	14.0485717° N	74.7261600° E
620						39650	14.0494140° N	74.7255742° E
621						39700	14.0498342° N	74.7239682° E
622						39750	14.0501288° N	74.7236124° E
623						39800	14.0501814° N	74.7235270° E
624						39850	14.0498074° N	74.7230500° E
625						39900	14.0494389° N	74.7238155° E
626						39950	14.0496000° N	74.7245164° E
627						40000	14.0500825° N	74.7261356° E
628						40050	14.0505350° N	74.7285281° E
629						40100	14.0509650° N	74.7284124° E
630						40150	14.0513035° N	74.7284118° E
631						40200	14.0518204° N	74.7285208° E
632						40250	14.0522694° N	74.7285769° E
633						40300	14.0527181° N	74.7286359° E
634						40350	14.0531678° N	74.7286309° E
635						40400	14.0536124° N	74.7286312° E
636						40450	14.0536324° N	74.7282618° E
637						40500	14.0532028° N	74.7279258° E
638				10		40550	14.0529129° N	74.7274802° E
639						40600	14.0531990° N	74.7274780° E
640						40650	14.0535280° N	74.7271345° E
641						40700	14.0539795° N	74.7268115° E
642						40750	14.0534668° N	74.7265059° E
643						40800	14.0535581° N	74.7258158° E
644						40850	14.0537104° N	74.7252127° E
645						40900	14.0537204° N	74.7247260° E
646						40950	14.0539186° N	74.7245474° E
647						41000	14.0541760° N	74.7243668° E
648						41050	14.0544908° N	74.7238484° E
649						41100	14.0542638° N	74.7244928° E
650						41150	14.0538729° N	74.7236272° E
651						41200	14.0538607° N	74.7232304° E
652						41250	14.0539179° N	74.7230475° E
653						41300	14.0520898° N	74.7230483° E
654						41350	14.0522689° N	74.7248388° E
655						41400	14.0518288° N	74.7255870° E
656						41450	14.0513754° N	74.7263733° E
657						41500	14.0513162° N	74.7280930° E
658						41550	14.0518202° N	74.7325221° E
659						41600	14.0512009° N	74.7383007° E
660						41650	14.0509120° N	74.7447215° E
661						41700	14.0505267° N	74.7533282° E
662						41750	14.0502159° N	74.7600347° E
663						41800	14.0497344° N	74.7637647° E
664						41850	14.0493492° N	74.7655939° E
665						41900	14.0488802° N	74.7677377° E
666						41950	14.0484760° N	74.7725808° E
667						42000	14.0480978° N	74.7745816° E
668						42050	14.0476213° N	74.7849584° E
669						42100	14.0473458° N	74.7920527° E
670						42150	14.0469253° N	74.7985231° E
671						42200	14.0465208° N	74.7993000° E
672						42250	14.0460724° N	74.7993385° E
673						42300	14.0457607° N	74.7982463° E
674						42350	14.0453590° N	74.7925888° E
675						42400	14.0448951° N	74.7928289° E
676						42450	14.0452450° N	74.7139210° E
677						42500	14.0456860° N	74.7116775° E
678						42550	14.0456139° N	74.7116337° E
679						42600	14.0453579° N	74.7116459° E
680						42650	14.0448355° N	74.7113020° E
681						42700	14.0443400° N	74.7112664° E
682						42750	14.0445630° N	74.7109050° E
683						42800	14.0449791° N	74.7080674° E
684	Shimoga	Sagar	Gudhigitthalu			42850	14.0454197° N	74.7037528° E
685						42900	14.0458017° N	74.7006832° E
686						42950	14.0463009° N	74.7207677° E
687						43000	14.0467968° N	74.7193790° E
688						43050	14.0470542° N	74.7191009° E
689				23		43100	14.0470547° N	74.7070997° E
690						43150	14.0474472° N	74.7095876° E
691						43200	14.0477008° N	74.7090103° E
692						43250	14.0477979° N	74.7080455° E
693						43300	14.0479791° N	74.7061546° E
694						43350	14.0482517° N	74.7078794° E
695						43400	14.0484136° N	74.7074730° E
696						43450	14.0486969° N	74.7069767° E
697						43500	14.0489917° N	74.7069391° E
698						43550	14.0493906° N	74.7070266° E
699						43600	14.0496643° N	74.7064624° E
700						43650	14.0498816° N	74.7062542° E
701						43700	14.0501340° N	74.7059730° E
702						43750	14.0504787° N	74.7059737° E
703						43800	14.0508150° N	74.7053250° E
704						43850	14.0512749° N	74.7052846° E
705						43900	14.0516860° N	74.7052846° E
706						43950	14.0519602° N	74.7049641° E
707						44000	14.0518860° N	74.7059278° E
708						44050	14.0513700° N	74.7024534° E
709						44100	14.0518069° N	74.7023930° E
710						44150	14.0522378° N	74.7035955° E
711						44200	14.0526719° N	74.7035488° E
712						44250	14.0531161° N	74.7037499° E
713						44300	14.0533429° N	74.7037929° E
714						44350	14.0535128° N	74.7037929° E
715						44400	14.0541320° N	74.7037419° E
716						44450	14.0543053° N	74.7023138° E
717						44500	14.0544844° N	74.7021813° E
718						44550	14.0547976° N	74.7024710° E
719						44600	14.0553842° N	74.7029882° E
720						44650	14.0558447° N	74.7030423° E
721						44700	14.0562390° N	74.7017906° E
722						44750	14.0568112° N	74.7013658° E
723						44800	14.0560010° N	74.7009568° E
724						44850	14.0559176° N	74.7009587° E
725						44900	14.0561182° N	74.7008312° E
726						44950	14.0563600° N	74.7008312° E
727						45000	14.0566151° N	74.6998164° E
728						45050	14.0570996° N	74.6995258° E
729						45100	14.0569931° N	74.6991242° E
730						45150	14.0574439° N	74.6992798° E
731						45200	14.0577961° N	74.6989193° E
732						45250	14.0580643° N	74.6986515° E
733				25	0.3	45300	14.0584996° N	74.6985829° E
734				28		45350	14.0589453° N	74.6986458° E
735						45400	14.0593900° N	74.6986458° E
736						45450	14.0596890° N	74.6987757° E
737						45500	14.0595441° N	74.6991625° E
738						45550	14.0598250° N	74.6996700° E
739						45600	14.0599612° N	74.7000684° E
740						45650	14.0603714° N	74.6999418° E
741				Forest		45700	14.0607684° N	74.6998507° E
742						45750	14.0609730° N	74.6993455° E
743						45800	14.0610534° N	74.6984387° E
744						45850	14.0612000° N	74.6982487° E
745						45900	14.0618906° N	74.6981487° E
746						45950	14.0620327° N	74.6981191° E
747						46000	14.0617752° N	74.6978767° E
748						46050	14.0613172° N	74.6977170° E
749						46100	14.0608500° N	74.6976276° E
750				26		46150	14.0606729° N	74.6973164° E
751						46200	14.0605907° N	74.6967338° E
752						46250	14.0607270° N	74.6963988° E
753						46300	14.0608108° N	74.6960184° E
754				Forest		46350	14.0601630° N	74.6956108° E
755						46400	14.0607301° N	74.6954604° E
756						46450	14.0618388° N	74.6957415° E
757						46500	14.0614520° N	74.6963661° E
758						46550	14.0618869° N	74.6968837° E
759						46600	14.0622077° N	74.6973807° E
760						46650	14.0624860° N	74.6954048° E
761						46700	14.0628867° N	74.6953710° E
762						46750	14.0630865° N	74.6951287° E
763				40		46800	14.0634310° N	74.6946166° E
764						46850	14.0637014° N	74.6941080° E
765						46900	14.0640231° N	74.6938501° E
766						46950	14.0644198° N	74.6939002° E
767						47000	14.0648484° N	74.6936867° E

AREA STATEMENT OF GUDHIGITTHALU VILLAGE (BILIGALLURU TO NAGAVALLI) - SHIMOGA DIVISION

DISTRICT	TALUK	VILLAGE	SURVEY NO.	Area Width in m	AREA in Ha.	Length in M
Shimoga	Sagar	Gudhigitthalu	57	0.3	0.043	1433
			10	0.3	0.022	733.33
			23	0.3	0.132	4400
			25	0.3	0.010	333.33
			28	0.3	0.005	16.33
			Forest	0.3	0.022	733.33
			26	0.3	0.003	100
			Forest	0.3	0.010	333.33
			40	0.3	0.013	433.33

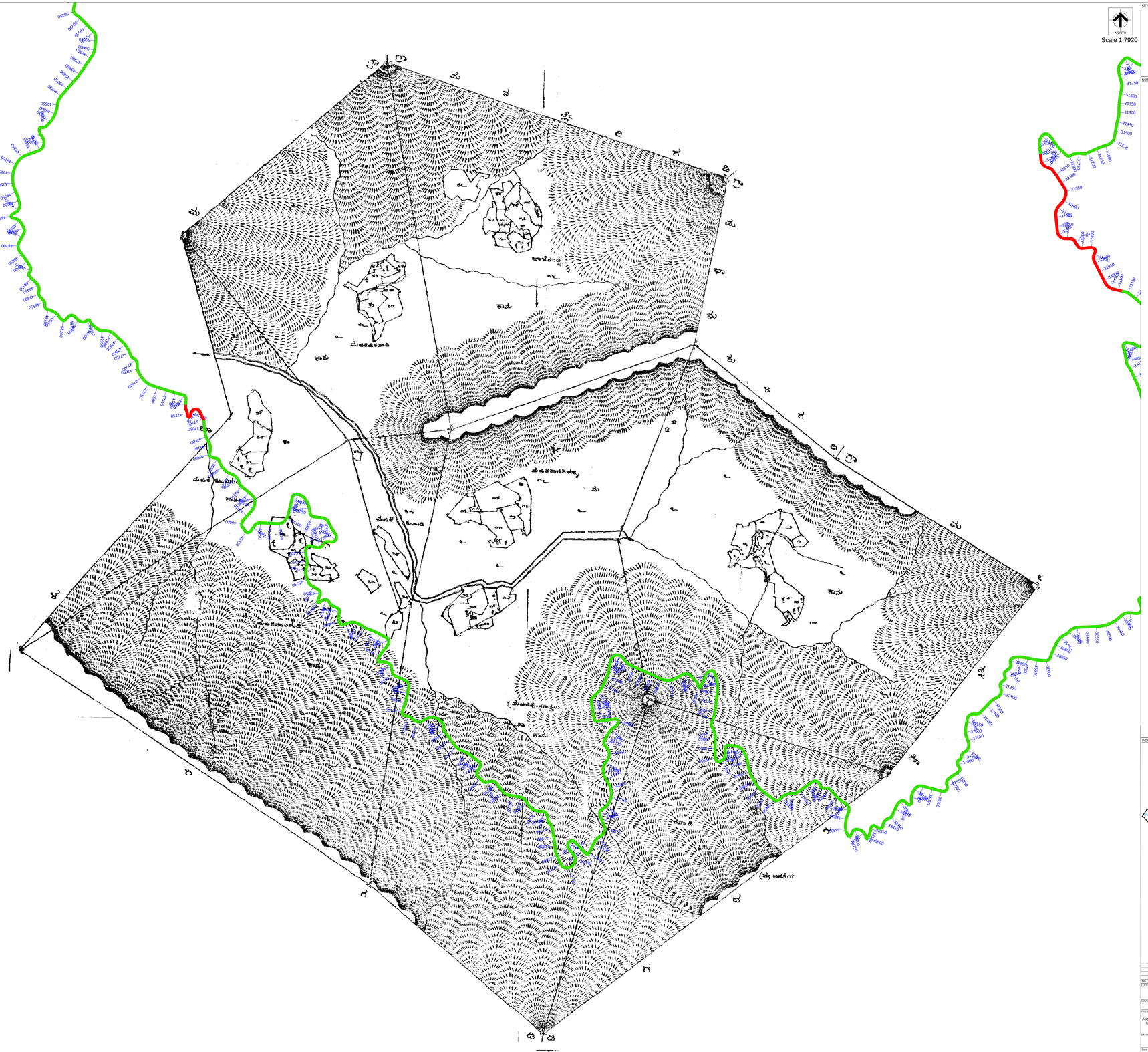

KEY PLAN

NOTES :

INDEX MAP OF VILLAGES

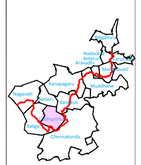

LEGEND PLAN

- Alignment in Forest
- Alignment in Non Forest
- 1526 — Interval Text
- Survey No.

Rev.	Description	Date	Drw.	Chg.	Chk.	App.

CLIENT
JIO DIGITAL FIBRE PRIVATE LIMITED
CIN: U62200KL2021BPTC069052
No. PRE/ Icon, Palace Cross Road,
Vasanthnagar, Bengaluru 560 052.

CONSULTANT
Udbhav Infrastructure Pvt. Ltd.

PROJECT TITLE
Application Drawing for Seeking Approval
Application Drawing for Seeking Approval for Laying Underground Optical Fiber Cable in Forest Area of Gudhigitthalu Village, Sagar Taluk, Shivamogga District.

DRAWING TITLE
CADASTRAL MAP OF
GUDHIGITTHALU VILLAGE

Date	Drw.	Chg.	Chk.	App.	Scale 1:7920	Drawing Status
Project No.	Drawing No.					Sheet No. / Rev. 10

AREA STATEMENT OF BALIGA VILLAGE (BILIGALLURU TO NAGAVALLU) - SHIMOGA DIVISION

DISTRICT	TALUK	VILLAGE	SURVEY NO.	Area Widthin m	AREA in Ha.	Length in M
Shimoga	Sagar	Baliga	Forest	0.3	0.003	100
			Forest	0.3	0.021	700
			10	0.3	0.006	200
			9	0.3	0.007	233.33
			10	0.3	0.015	500

LIST OF COORDINATE BALIGA VILLAGE (BILIGALLURU TO NAGAVALLU) - SHIMOGA DIVISION

S.NO.	DISTRICT	TALUK	VILLAGE	SURVEY NO.	INTERVAL POINTS	LATITUDE	LONGITUDE
768				Forest	47050	14.06529545° N	74.69362985° E
769					47100	14.06573395° N	74.69353397° E
774				Forest	47350	14.06679598° N	74.69262486° E
775					47400	14.06690757° N	74.69217134° E
776					47450	14.06703882° N	74.69172861° E
777					47500	14.06717534° N	74.69128710° E
778					47550	14.06734678° N	74.69086065° E
779					47600	14.06767001° N	74.69053995° E
780					47650	14.06808010° N	74.69035332° E
781					47700	14.06850227° N	74.69023947° E
782					47750	14.06884623° N	74.68997122° E
783					47800	14.06922686° N	74.68972431° E
784					47850	14.06954010° N	74.68939037° E
785					47900	14.06981435° N	74.68902679° E
786					47950	14.06985387° N	74.68856849° E
787					48000	14.07010093° N	74.68818371° E
788					48050	14.07031468° N	74.68785980° E
789					48100	14.07035824° N	74.68745048° E
790					48150	14.07055665° N	74.68706538° E
791					48200	14.07032084° N	74.68669941° E
792					48250	14.07066966° N	74.68639309° E
793					48300	14.07084696° N	74.68597066° E
794					48350	14.07123996° N	74.68581485° E
795					48400	14.07160062° N	74.68554069° E
796					48450	14.07203957° N	74.68549889° E
797					48500	14.07235965° N	74.68517000° E
798					48550	14.07273946° N	74.68517314° E
799					48600	14.07314402° N	74.68497219° E
800					48650	14.07355052° N	74.68470129° E
801					48700	14.07392169° N	74.68454913° E
802					48750	14.07432867° N	74.68475183° E
803					48800	14.07475358° N	74.68488104° E
804					48850	14.07511857° N	74.68454534° E
805					48900	14.07533603° N	74.68419208° E
806					48950	14.07560677° N	74.68457934° E
807	Shimoga	Sagar	Baliga	10	49000	14.07604743° N	74.68457361° E
808					49050	14.07647268° N	74.68441916° E
809					49100	14.07690179° N	74.68428249° E
810					49150	14.07735224° N	74.68430393° E
811					49200	14.07777297° N	74.68448698° E
812					49250	14.07810617° N	74.68477693° E
813					49300	14.07827223° N	74.68520772° E
814					49350	14.07843474° N	74.68563959° E
815					49400	14.07884260° N	74.68580443° E
816					49450	14.07924144° N	74.68559312° E
817					49500	14.07949227° N	74.68579821° E
818					49550	14.07979851° N	74.68613912° E
819					49600	14.08019202° N	74.68636454° E
820					49650	14.08063410° N	74.68645438° E
821					49700	14.08102913° N	74.68666834° E
822					49750	14.08137385° N	74.68696799° E
823					49800	14.08171860° N	74.68726761° E
824					49850	14.08207130° N	74.68755655° E
825					49900	14.08244459° N	74.68781784° E
826					49950	14.08281787° N	74.68807912° E
827					50000	14.08322567° N	74.68826851° E
828				9	50050	14.08367630° N	74.68830940° E
829					50100	14.08408783° N	74.68817078° E
830					50150	14.08441256° N	74.68784839° E
831					50200	14.08473750° N	74.68752642° E
832					50250	14.08505355° N	74.68721824° E
833				10	50300	14.08549925° N	74.68730955° E
834					50350	14.08593397° N	74.68731915° E
835					50400	14.08630927° N	74.68718690° E
836					50450	14.08674863° N	74.68728795° E
837					50500	14.08718203° N	74.68725338° E
838					50550	14.08759591° N	74.68706849° E
839					50600	14.08789298° N	74.68741808° E
840					50650	14.08830560° N	74.68753282° E
841					50700	14.08873643° N	74.68741149° E
842					50750	14.08911771° N	74.68731431° E

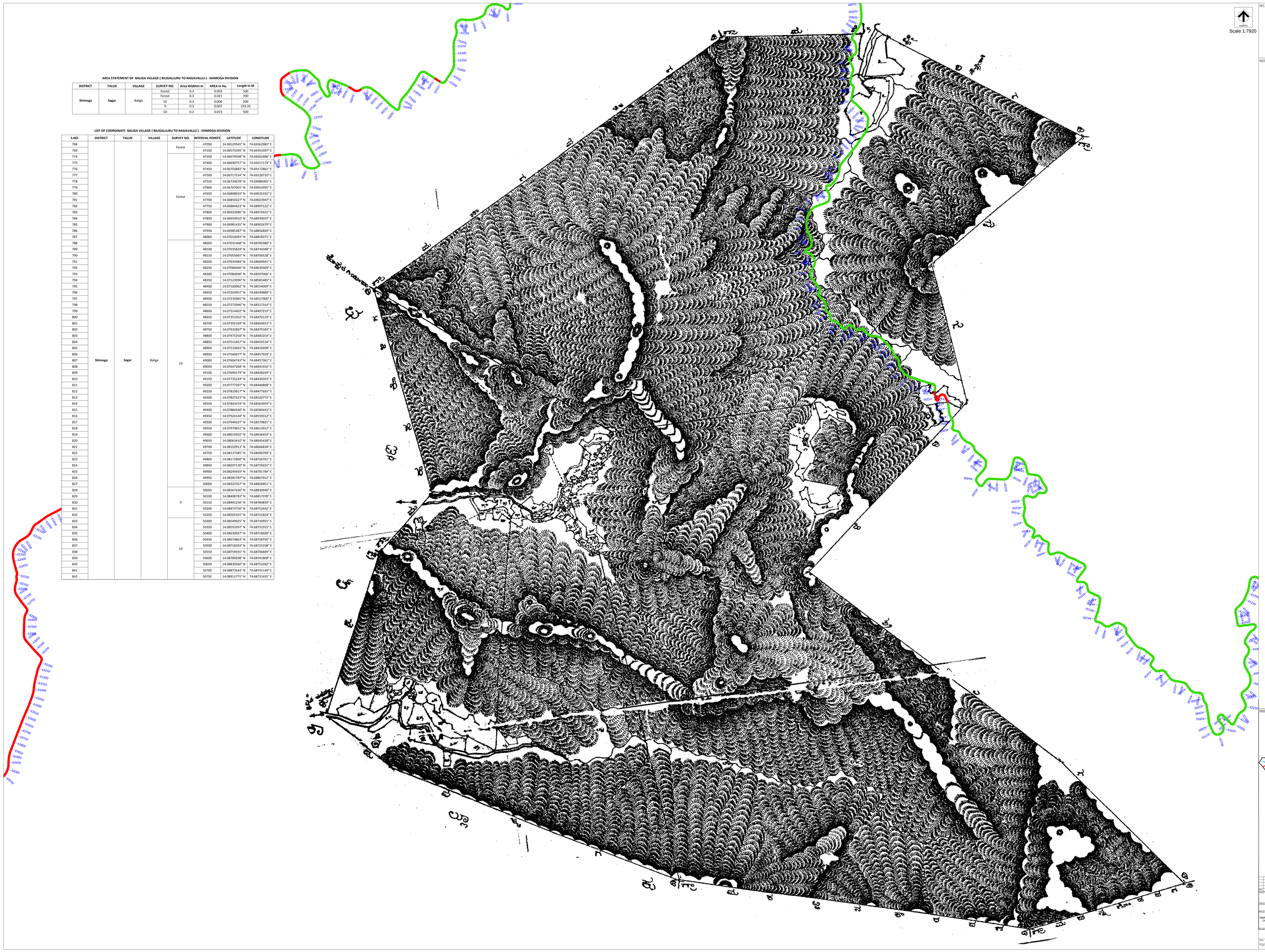

NORTH

Scale 1:7920

KEY PLAN

NOTES :

INDEX MAP OF VILLAGES

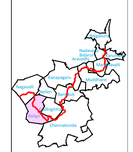

LEGEND PLAN

- Alignment in Forest
- Alignment in Non Forest
- 1526 Interval Test
- Survey No.

No.	Description	Date	Drn	Chkd	Chkr	App
1						
2						
3						
4						
5						

CLIENT: JYOTI STRUCTURES LIMITED
(Formerly known as JYOTI LIMITED)
No. 39/2 Kuri, Pattaru Cross Road,
Indarthnagar, Bengaluru 560 052.

CONSULTANT: UrbNav Infrastructure Pvt. Ltd.

PROJECT: Application Drawing for Seeking Approval
Application Drawing for Seeking Approval for Laying Underground Optical Fiber Cable in Forest Area of Baliga Village, Sagar Taluk, Shimoga District

DRAWING TITLE: CADASTRAL MAP OF BALIGA VILLAGE

Date	Drn	Chkd	Chkr	App	Scale	Drawing Status
					1:7920	
Project No.	Drawing No.				Sheet No. 01	Rev

LIST OF COORDIANTES NELLERI VILLAGE (BILIGALLURU VILLAGE (BILIGALLURU TO NAGAVALLI) - SHIMOGA DIVISION

S.NO.	DISTRICT	TALUK	VILLAGE	SURVEY NO.	INTERVAL POINTS	LATITUDE	LONGITUDE
843	Shimoga	Sagar	Nelleri	12	50800	14.08948204° N	74.68758900° E
844					50850	14.08987618° N	74.68781152° E
845					50900	14.09032251° N	74.68787814° E
846					50950	14.09077322° N	74.68784547° E
847					51000	14.09122292° N	74.68779793° E
848					51050	14.09167263° N	74.68775038° E
849					51100	14.09211707° N	74.68767618° E

AREA STATEMENT OF NELLERI VILLAGE (BILIGALLURU VILLAGE (BILIGALLURU TO NAGAVALLI) - SHIMOGA DIVISION

DISTRICT	TALUK	VILLAGE	SURVEY NO.	Area Widthin m	AREA in Ha.	Length in M
Shimoga	Sagar	Nelleri	12	0.3	0.010	333.33

NORTH

Scale 1:7920

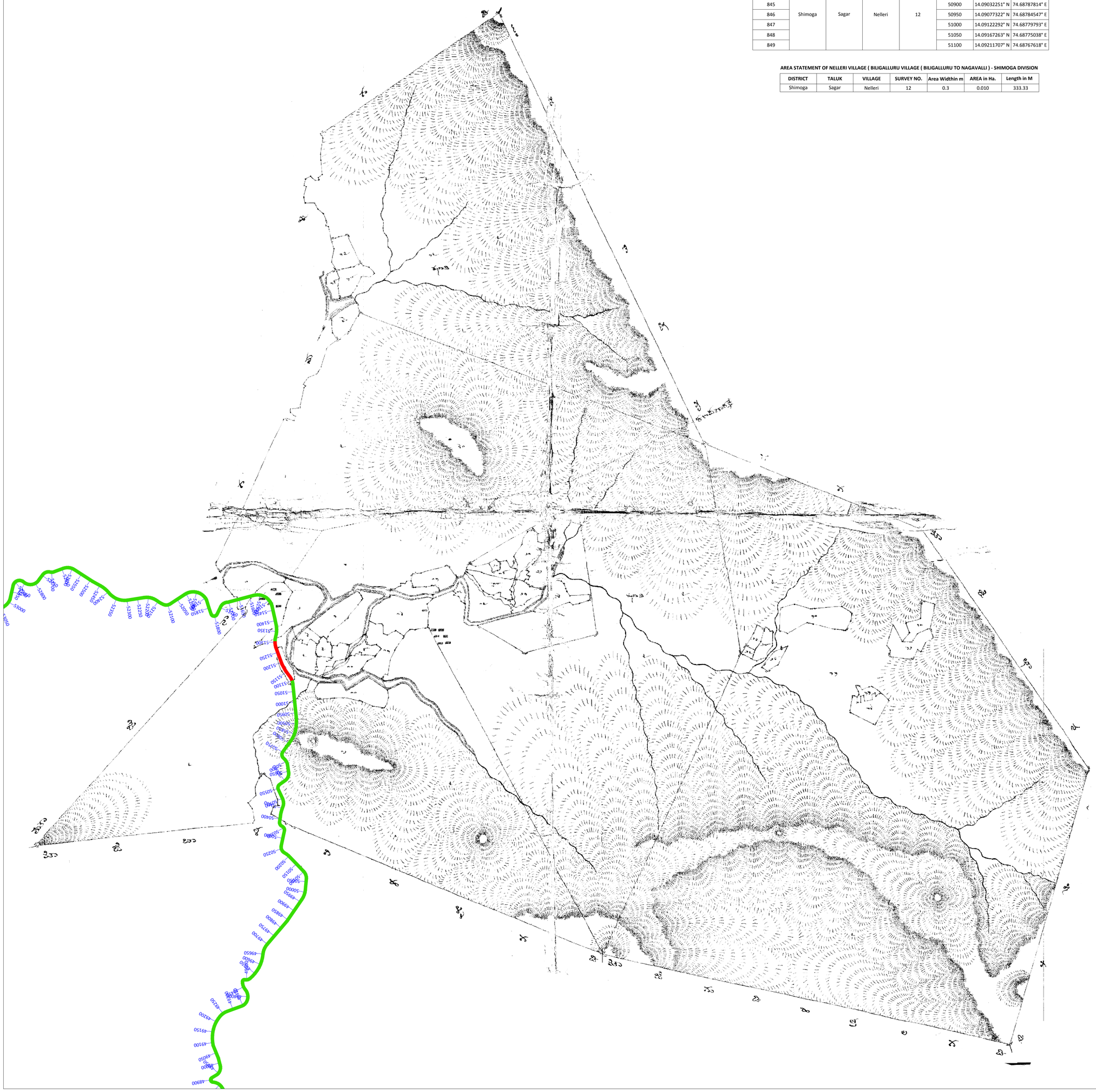

KEY PLAN

NOTES :

INDEX MAP OF VILLAGES

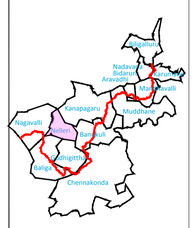

Rev.	Description	Date	Drw.	Dsg.	Chk.	App.

CLIENT
JIO DIGITAL FIBRE PRIVATE LIMITED
CIN: U64200GJ2018PTC105652
No. RMZ Icon, Palace Cross Road,
Vasanthnagar, Bengaluru 560 052.

CONSULTANT
Udbhav Infrastructure Pvt. Ltd.

PROJECT TITLE
Application Drawing for Seeking Approval
Application Drawing for Seeking Approval for Laying Underground Optical Fiber Cable in Forest Area of Nelleri Village, Sagar Taluk, Shivamogga District.

DRAWING TITLE
CADASTRAL MAP OF NELLERI VILLAGE

Date	Drw.	Dsg.	Chk.	App.	Scale 1:7920	Drawing Status.
Project No.	Drawing No.				Sheet No. 12	Rev.

LIST OF COORDINATE - NAGAVALLI VILLAGE (BILIGALLURU TO NAGAVALLI)

S.NO.	DISTRICT	TALUK	VILLAGE	SURVEY NO.	INTERVAL POINTS	LATITUDE	LONGITUDE
861					51700	14.0953690N°	74.6849039E°
862					51750	14.0951035N°	74.6845688E°
863					51800	14.0947976N°	74.6842940E°
864					51850	14.0945752N°	74.6840869E°
865					51900	14.0943455N°	74.6838895E°
866					51950	14.0940651N°	74.6835189E°
867				136	52000	14.0937178N°	74.6835728E°
868					52050	14.0934617N°	74.6836971E°
869					52100	14.0932436N°	74.6838250E°
870					52150	14.0930381N°	74.6839660E°
871					52200	14.0927694N°	74.6841367E°
872					52250	14.0924969N°	74.6843125E°
873					52300	14.0924429N°	74.6845350E°
874					52400	14.0918534N°	74.6797277E°
875					52450	14.0915979N°	74.6795314E°
877					52500	14.0913258N°	74.6789533E°
878					52550	14.0909712N°	74.6785648E°
879					52600	14.0908184N°	74.6781668E°
880					52650	14.0906355N°	74.6777511E°
881					52700	14.0904365N°	74.6772751E°
882					52750	14.0904314N°	74.6768828E°
883					52800	14.0901291N°	74.6765729E°
884				136	52850	14.0901955N°	74.6761308E°
885					52900	14.0903848N°	74.6757174E°
886					52950	14.0905478N°	74.6753592E°
887					53000	14.0907197N°	74.6749969E°
888					53050	14.0910796N°	74.6748629E°
889					53100	14.0948139N°	74.6746115E°
890					53150	14.0948257N°	74.6741344E°
891					53200	14.0944065N°	74.6742133E°
892					53250	14.0939499N°	74.6742479E°
893					53300	14.0935392N°	74.6740840E°
894					53350	14.0931928N°	74.6738469E°
895					53400	14.0931722N°	74.6732544E°
896					53450	14.0929218N°	74.6728668E°
897					53500	14.0926714N°	74.6724812E°
898					53550	14.0924235N°	74.6720936E°
899					53600	14.0921757N°	74.6717061E°
900					53650	14.0919278N°	74.6713185E°
901					53700	14.0916728N°	74.6709683E°
902					53750	14.0914484N°	74.6705914E°
903					53800	14.0924316N°	74.6699908E°
904					53850	14.0925791N°	74.6695569E°
905					53900	14.0927539N°	74.6691186E°
906					53950	14.0929287N°	74.6686803E°
907					54000	14.0930835N°	74.6682355E°
911				125	54300	14.0921360N°	74.6658321E°
914					54350	14.0923935N°	74.6654350E°
915					54400	14.0926690N°	74.6650230E°
917					54500	14.0933824N°	74.6645812E°
918					54550	14.0941971N°	74.6644811E°
919					54600	14.0950148N°	74.6643811E°
920					54650	14.0957504N°	74.6643479E°
921					54700	14.0963070N°	74.6641745E°
922					54750	14.0969388N°	74.6637161E°
923					54800	14.0968975N°	74.6633085E°
924					54850	14.0969465N°	74.6629129E°
925					54900	14.0972344N°	74.6627580E°
926					54950	14.0975223N°	74.6626031E°
927					55000	14.0969864N°	74.6623114E°
928					55050	14.0969418N°	74.6619027E°
929					55100	14.0964418N°	74.6617178E°
930					55150	14.0959847N°	74.6615825E°
931	Shimoga	Sagar	Nagavalli		55200	14.0947738N°	74.6613080E°
932					55250	14.0933258N°	74.6610917E°
933					55300	14.0918779N°	74.6608754E°
934					55350	14.0874701N°	74.6611152E°
935					55400	14.0869759N°	74.6615856E°
936					55450	14.0865803N°	74.6608319N°
937				123; 124 & 122	55500	14.0861979N°	74.6605838E°
938					55550	14.0861531N°	74.6601966E°
939					55600	14.0861622N°	74.6598085E°
940					55650	14.0861713N°	74.6594204E°
941					55700	14.0861753N°	74.6589727E°
942					55750	14.0861997N°	74.6587183N°
943					55800	14.0863129N°	74.6584760E°
944					55850	14.0856403N°	74.6582138E°
945					55900	14.0853807N°	74.6579152E°
946					55950	14.0849153N°	74.6576627E°
947					56000	14.0844499N°	74.6574102E°
948					56050	14.0844113N°	74.6570260E°
949					56100	14.0846949N°	74.6566696E°
950					56150	14.0850594N°	74.6565312E°
951					56200	14.0851739N°	74.6561955E°
952					56250	14.0853825N°	74.6558225E°
953					56300	14.0857062N°	74.6554925E°
954					56350	14.0860298N°	74.6551625E°
956					56450	14.0858085N°	74.6544156N°
957					56500	14.0859889N°	74.6537325E°
958					56550	14.0861347N°	74.6537793E°
959					56600	14.0861434N°	74.6528818E°
960					56650	14.0860925N°	74.6524840E°
961					56700	14.0860416N°	74.6520862E°
962				121	56750	14.0853052N°	74.6519641E°
963					56800	14.0850458N°	74.6517245E°
964					56850	14.0861231N°	74.6524200E°
965					56900	14.0864489N°	74.6534180E°
966					56950	14.0867936N°	74.6531051E°
967					57000	14.0866485N°	74.6527922E°
968					57050	14.0866457N°	74.6526935E°
969					57100	14.0866482N°	74.6502615E°
973					57300	14.0851479N°	74.6500416E°
974					57350	14.0848902N°	74.6503856E°
975					57400	14.0846344N°	74.6507296E°
976					57450	14.0843707N°	74.6511419E°
977					57500	14.0841070N°	74.6515542E°
978					57550	14.0838432N°	74.6519665E°
979					57600	14.0832320N°	74.6519351E°
980					57650	14.0827910N°	74.6519621E°
981					57700	14.0823581N°	74.6514147E°
982					57750	14.0819252N°	74.6508674E°
983					57800	14.0815546N°	74.6513626E°
984					57850	14.0811841N°	74.6518578E°
985					57900	14.0807594N°	74.6517489E°
986					57950	14.0803566N°	74.6514872E°
987				120	58000	14.0804490N°	74.6514364E°
895					53400	14.0911722N°	74.6712524N°
896					53450	14.0929218N°	74.6728668E°
897					53500	14.0926714N°	74.6724812E°
898					53550	14.0924235N°	74.6720936E°
899					53600	14.0921757N°	74.6717061E°
900					53650	14.0919278N°	74.6713185E°
901					53700	14.0916728N°	74.6709683E°
902					53750	14.0921948N°	74.6709314E°
903					53800	14.0924316N°	74.6699908E°
904					53850	14.0925791N°	74.6695569E°
905					53900	14.0927539N°	74.6691186E°
906					53950	14.0929287N°	74.6686803E°

AREA STATEMENT - NAGAVALLI VILLAGE (BILIGALLURU TO NAGAVALLI)

DISTRICT	TALUK	VILLAGE	SURVEY NO.	Area Width in m	AREA in Ha.	Length in M
Shimoga	Sagar	Nagavalli	136	0.3	0.019	633.33
			136	0.3	0.030	1000
			125	0.3	0.018	600
			125	0.3	0.006	200
			125	0.3	0.030	1000
			123	0.3	0.001	33.33
			124	0.3	0.001	33.33
			122	0.3	0.001	33.33
			121	0.3	0.024	0.024
			121	0.3	0.021	800
			121	0.3	0.021	800
			120	0.3	0.001	33.33
			125	0.3	0.018	600

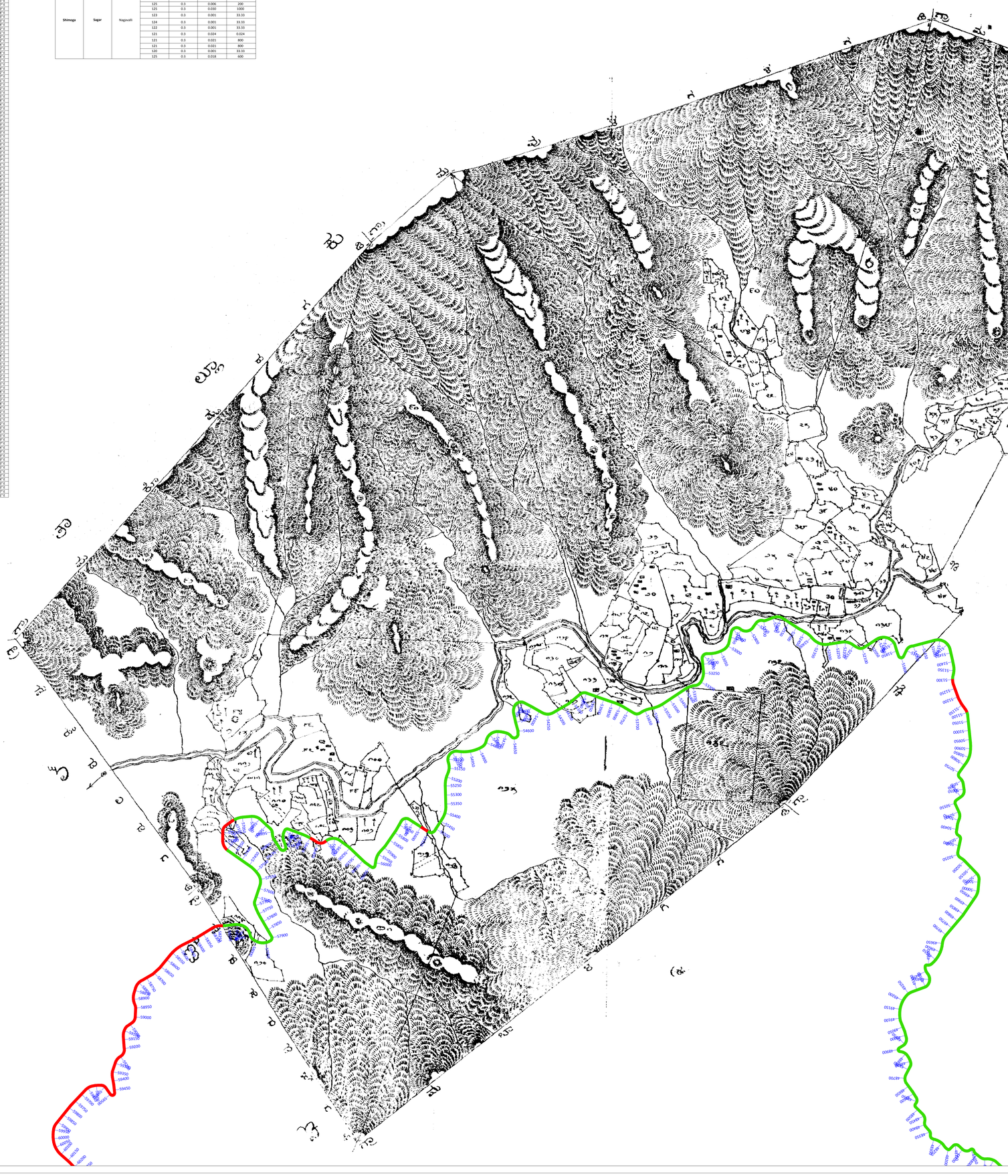

KEY PLAN

NORTH

Scale 1:7920

NOTES :

INDEX MAP OF VILLAGES

LEGEND PLAN

- Alignment in Forest
- Alignment in Non Forest
- 1526 — Interval Text
- Survey No.

Rev	Description	Date	Drn	Chkd	Appd	Apvd

CLIENT : JIO DIGITAL FIBRE PRIVATE LIMITED
CIN: U64200GJ2018PTC106652
Reliance Corporate Park,
Industrial Area, Ghansoli, Navi Mumbai-400 701.

CONSULTANT : Udbhav Infrastructure Pvt. Ltd.

PROJECT TITLE : Application Drawing for Seeking Approval
Application Drawing for Seeking Approval for Laying Underground Optical Fiber Cable in Forest Area of Nagavalli Village, Sagar Taluk, Shivamogga District.

DRAWING TITLE : CADASTRAL MAP OF NAGAVALLI VILLAGE

Date	Drn.	Chkd.	Chk.	App.	Scale 1:7920	Drawing Status
Project No.	Drawing No.				Sheet No. 1/1	Rev.

LIST OF COORDINATES - THALALE VILLAGE (THIRTHAHALLI TO SHIMOGA)

S.NO.	DISTRICT	TALUK	VILLAGE	SURVEY NO.	INTERVAL POINTS	LATITUDE	LONGITUDE
756	Shimoga	Shimoga	Thalale	14	37750	13.79360488° N	75.48807516° E
757					37800	13.79395360° N	75.48778078° E
758					37850	13.79430233° N	75.48748640° E
759					37900	13.79465994° N	75.48720358° E
760					37950	13.79504025° N	75.48695366° E
761					38000	13.79544231° N	75.48674260° E
762					38050	13.79583725° N	75.48687652° E
763					38100	13.79574952° N	75.48731107° E
764					38150	13.79552701° N	75.48771375° E
765					38200	13.79530451° N	75.48811642° E
766					38250	13.79509812° N	75.48852720° E
767					38300	13.79508161° N	75.48898589° E
768					38350	13.79528911° N	75.48939283° E
769					38400	13.79555915° N	75.48976382° E
770					38450	13.79582954° N	75.49013454° E
771					38500	13.79609994° N	75.49050526° E
772					38550	13.79642874° N	75.49081009° E
773					38600	13.79685798° N	75.49071536° E
774					38650	13.79724475° N	75.49047583° E
775					38700	13.79768757° N	75.49045543° E
776					38750	13.79811039° N	75.49062037° E
777					38800	13.79853445° N	75.49078073° E
778					38850	13.79874064° N	75.49116941° E

AREA STATMENT - THALALE VILLAGE (THIRTHAHALLI TO SHIMOGA)

DISTRICT	TALUK	VILLAGE	SURVEY NO.	Area Widthin m	AREA in Ha.	Length in M
Shimoga	Shimoga	Thalale	14	0.3	0.034	1133.33

NORTH

Scale 1:7920

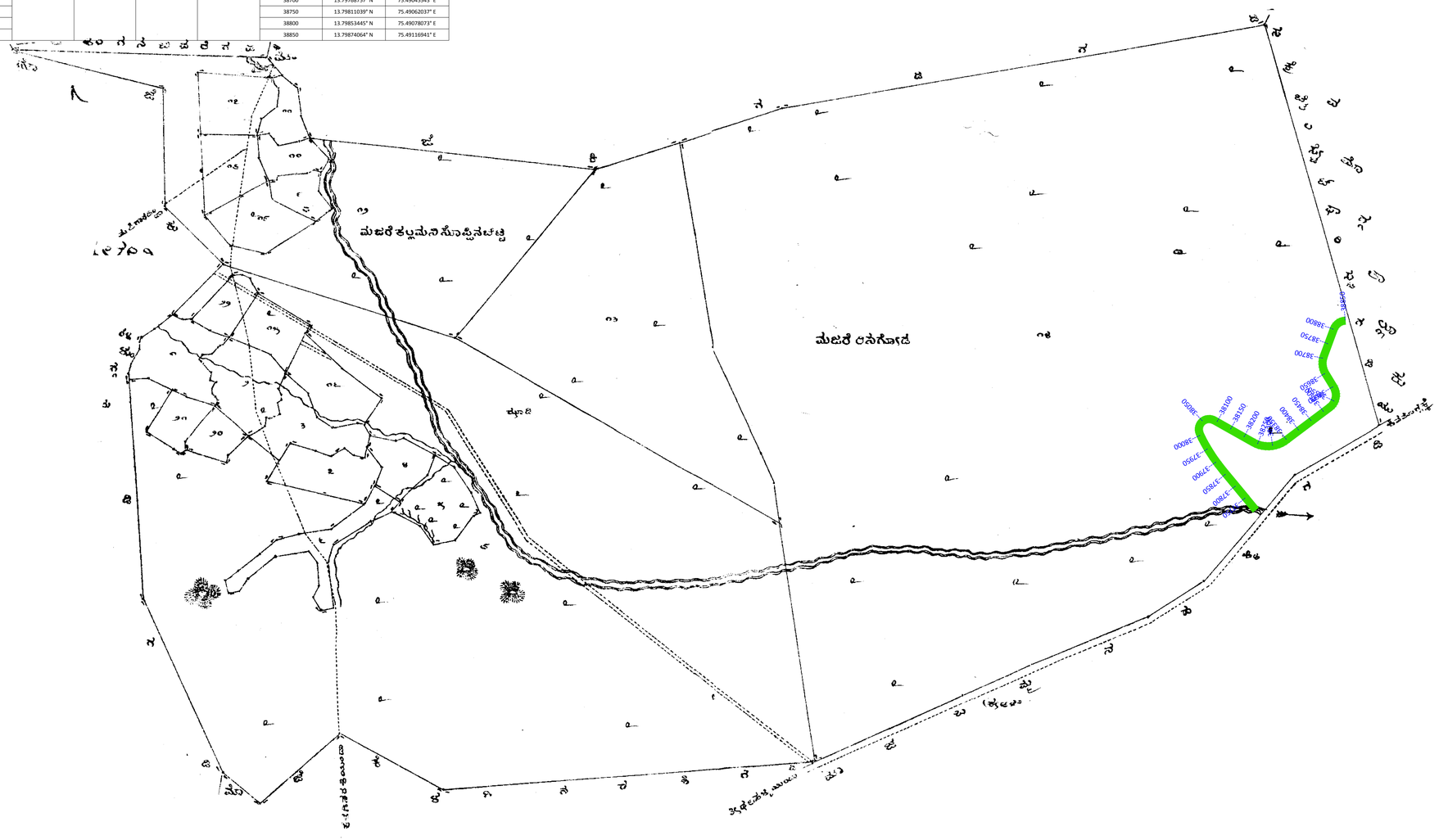

KEY PLAN

NOTES :

LEGEND PLAN

- Allignment in Forest
- Alignment in Non Forest
- ----1526 Interval Text
- Survey No.

INDEX MAP OF VILLAGES

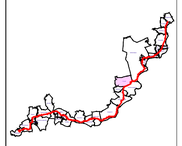

Rev	Description	Date	Drw	Dsg	Chk	App

CLIENT

JIO DIGITAL FIBRE PRIVATE LIMITED
CIN: U64200GJ2018PTC105652
No. RMZ Icon, Palace Cross Road,
Vasanthnagar, Bengaluru 560 052.

CONSULTANT

Udbhav Infrastructure Pvt. Ltd.

PROJECT TITLE

Application Drawing for Seeking Approval
Application Drawing for Seeking Approval for Laying Underground Optical Fiber Cable in Forest Area of Thalale Village, Shimoga Taluk, Shimoga District.

DRAWING TITLE

CADASTRAL MAP OF THALALE VILLAGE

Date	Drw.	Dsg.	Chk.	App.	Scale.	Drawing Status.
-	-	-	-	-	1:7920	-

Project No.	Drawing No.	Sheet No.	Rev.
-	-	18	-

NORTH

Scale 1:7920

KEY PLAN:

NOTES:

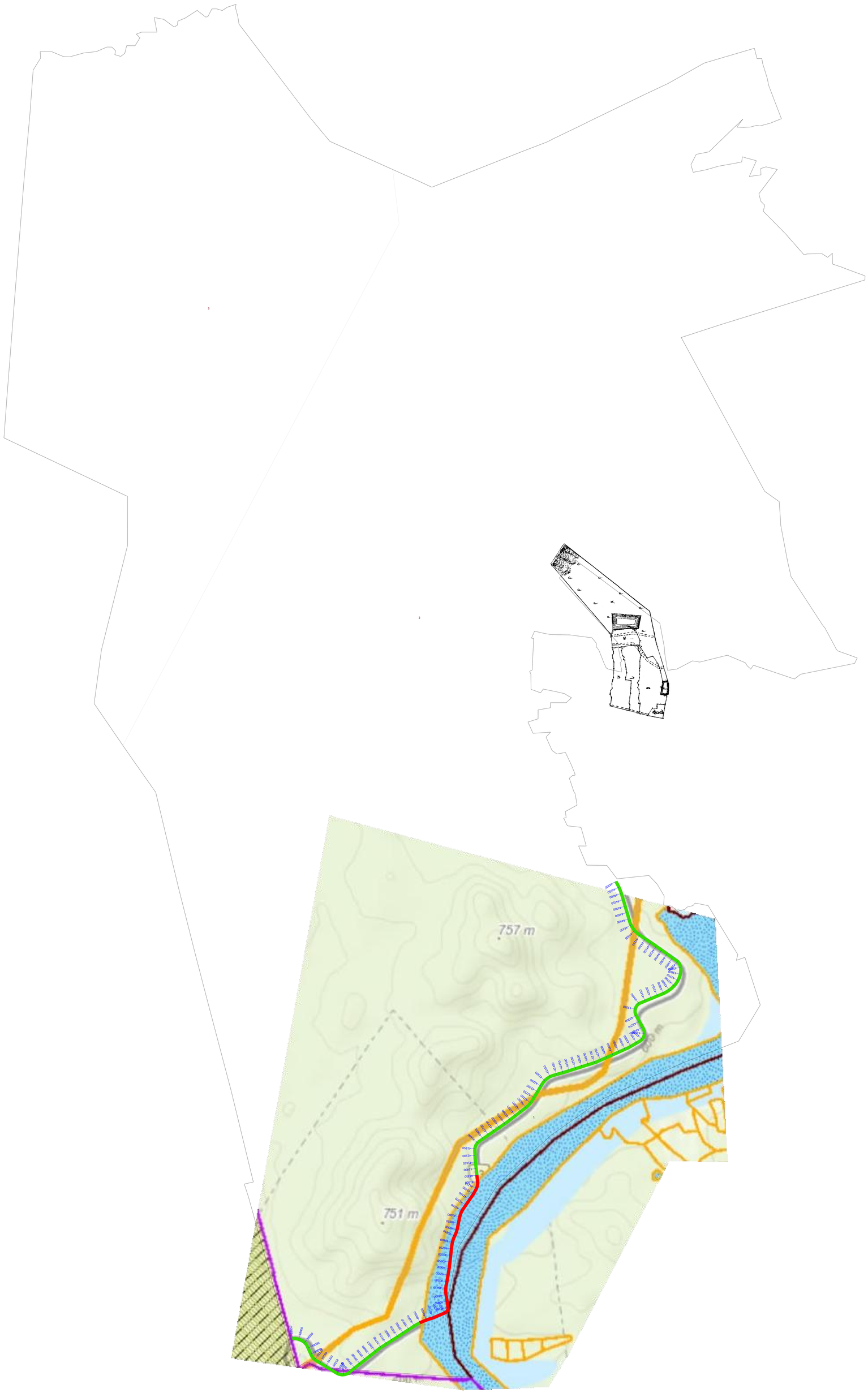

AREA STATEMENT OF SAKKEREBYLE VILLAGE (THIRTHAHALLI TO SHIMOGA)

DISTRICT	TALUK	VILLAGE	SURVEY NO.	Area Widthin m	AREA in Ha.	Length in M
Shimoga	Shimoga	Sakkerebyle	1	0.3	0.093	3100
			2	0.3	0.018	600

LIST OF COORDINATES - SAKKEREBYLE VILLAGE(THEERTHAHALLI - SHIMOGA)

S.NO.	DISTRICT	TALUK	VILLAGE	SURVEY NO.	INTERVAL POINTS	LATITUDE	LONGITUDE
779	Shimoga	Shimoga	Sakkerebyle	1	38900	13.79864459° N	75.49162184° E
780					38950	13.79864904° N	75.49209933° E
781					39000	13.79801451° N	75.49223920° E
782					39050	13.79760255° N	75.49242973° E
783					39100	13.79725044° N	75.49271170° E
784					39150	13.79701477° N	75.49310694° E
785					39200	13.79677952° N	75.49350039° E
786					39250	13.79653927° N	75.49389384° E
787					39300	13.79630488° N	75.49428932° E
788					39350	13.79624760° N	75.49474368° E
789					39400	13.79645656° N	75.49514651° E
790					39450	13.79673580° N	75.49551030° E
791					39500	13.79701504° N	75.49587409° E
792					39550	13.79729429° N	75.49623789° E
793					39600	13.79757353° N	75.49660168° E
794					39650	13.79785277° N	75.49696548° E
795					39700	13.79812128° N	75.49733704° E
796					39750	13.79836338° N	75.49772770° E
797					39800	13.79860548° N	75.49811837° E
798					39850	13.79884868° N	75.49850831° E
799					39900	13.79909430° N	75.49889667° E
800					39950	13.79933992° N	75.49928504° E
801					40000	13.79958474° N	75.49967392° E
802					40050	13.79979950° N	75.50008082° E
828	Shimoga	Shimoga	Sakkerebyle	1	41350	13.80986298° N	75.50399431° E
829					41400	13.81031252° N	75.50394530° E
830					41450	13.81076207° N	75.50389630° E
831					41500	13.81121298° N	75.50386818° E
832					41550	13.81166467° N	75.50388856° E
833					41600	13.81205367° N	75.50409300° E
834					41650	13.81231180° N	75.50447340° E
835					41700	13.81256800° N	75.50485450° E
836					41750	13.81282419° N	75.50523572° E
837					41800	13.81308038° N	75.50561689° E
838					41850	13.81336167° N	75.50599806° E
839					41900	13.81364066° N	75.50636887° E
840					41950	13.81388202° N	75.50673978° E
841					42000	13.81413737° N	75.50710269° E
842					42050	13.81443422° N	75.50746840° E
843					42100	13.81476120° N	75.50779706° E
844					42150	13.81514541° N	75.50803060° E
845					42200	13.81553256° N	75.50826959° E
846				2	42250	13.81591970° N	75.50850839° E
847					42300	13.81627963° N	75.50878581° E
848					42350	13.81663150° N	75.50906858° E
849					42400	13.81666567° N	75.50960976° E
850					42450	13.81679053° N	75.51005439° E
851					42500	13.81692218° N	75.51049693° E
852					42550	13.81705781° N	75.51093824° E
853					42600	13.81719347° N	75.51137955° E
854					42650	13.81732900° N	75.51182087° E
855					42700	13.81746467° N	75.51226218° E
856					42750	13.81764209° N	75.51268710° E
857					42800	13.81782582° N	75.51311002° E
858				1	42850	13.81800955° N	75.51353271° E
859					42900	13.81819328° N	75.51395541° E
860					42950	13.81837701° N	75.51437810° E
861					43000	13.81858300° N	75.51478931° E
862					43050	13.81880842° N	75.51519024° E
863					43100	13.81907206° N	75.51556218° E
864					43150	13.81948860° N	75.51569621° E
865					43200	13.81991527° N	75.51552910° E
866					43250	13.82033257° N	75.51536867° E
867					43300	13.82072114° N	75.51508611° E
868					43350	13.82115464° N	75.51507111° E
869					43400	13.82154859° N	75.51536022° E
870					43450	13.82165987° N	75.51579428° E
871					43500	13.82183057° N	75.51622152° E
872					43550	13.82200195° N	75.51665077° E
873					43600	13.82217616° N	75.51707763° E
874					43650	13.82241157° N	75.51747236° E
875					43700	13.82271607° N	75.51781304° E
876					43750	13.82309229° N	75.51806792° E
877					43800	13.82352006° N	75.51821427° E
878					43850	13.82397048° N	75.51821429° E
879					43900	13.82435617° N	75.51798717° E
880					43950	13.82461591° N	75.51760776° E
881					44000	13.82487819° N	75.51723369° E
882					44050	13.82514046° N	75.51685451° E
883					44100	13.82540273° N	75.51647728° E
884					44150	13.82565817° N	75.51609573° E
885					44200	13.82590916° N	75.51571084° E
886					44250	13.82616042° N	75.51532624° E
887					44300	13.82647222° N	75.51499244° E
888					44350	13.82685624° N	75.51474996° E
889					44400	13.82728707° N	75.51461077° E
890					44450	13.82772108° N	75.51448125° E
891					44500	13.82815509° N	75.51435173° E
892					44550	13.82858910° N	75.51422221° E
893					44600	13.82902198° N	75.51408888° E
894					44650	13.82944050° N	75.51391332° E
895					44700	13.82983570° N	75.51368982° E

LEGEND PLAN

- Alignment in Forest
- Alignment in Non Forest
- 0100 Interval Text
- Survey No.

INDEX MAP OF VILLAGES

No.	Description	Date	Drn.	Chk.	App.	Rev.

CLIENT: JIO DIGITAL FIBRE PRIVATE LIMITED
C/O. ANDHRA CREAMERY LTD.
Kalyani Nagar, Bangalore
Unwantmagar, Bangalore 560 002.

CONSULTANT: Utilities Infrastructure Pvt. Ltd.

PROJECT TITLE: Application Drawing for Seeking Approval Application Drawing for Seeking Approval for Laying Underground Optical Fibre Cable in Forest Area of Sakkerebyle Village, Shimoga Taluk, Shimoga District.

DRAWING TITLE: CADASTRAL MAP OF SAKKEREBYLE VILLAGE

Drawn	Drn.	Chkd.	Chk.	App.	Scale	Drawing Status
					1:7920	

Project No.	Drawing No.	Sheet No.	Rev.
		29	