

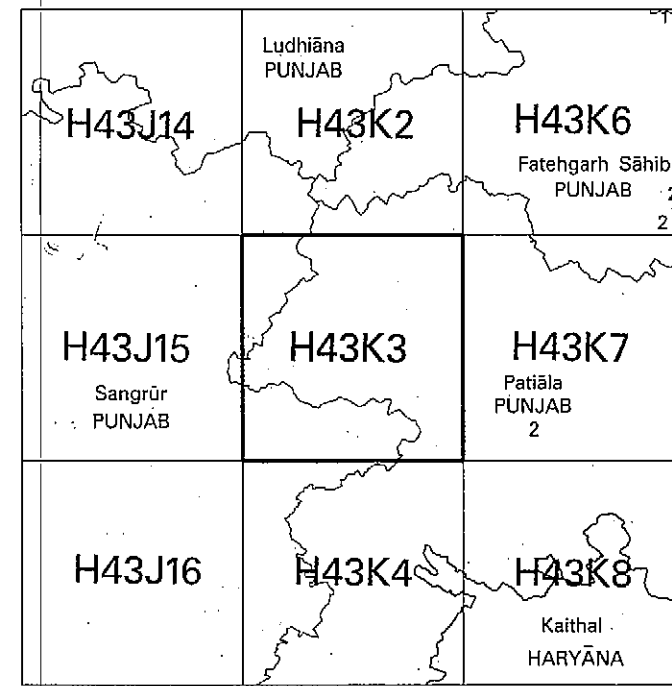


NOT FOR EXPORT

OPEN SERIES MAP

No. H43K3

Scale 1:50,000



भारतीय सर्वेक्षण विभाग SURVEY OF INDIA

1st Edition 2008.

Price Rs 17.00

CONVENTIONAL SYMBOLS

Table of conventional symbols for roads, railways, rivers, and other features.

REFERENCE

Notes regarding heights, contours, and other map details.


COMPLETION INDEX

Map completion index details.

Projection - UTM Datum - WGS 84

Magnetic Variation from True North about 1° East in 2005.

Scale 1:50,000



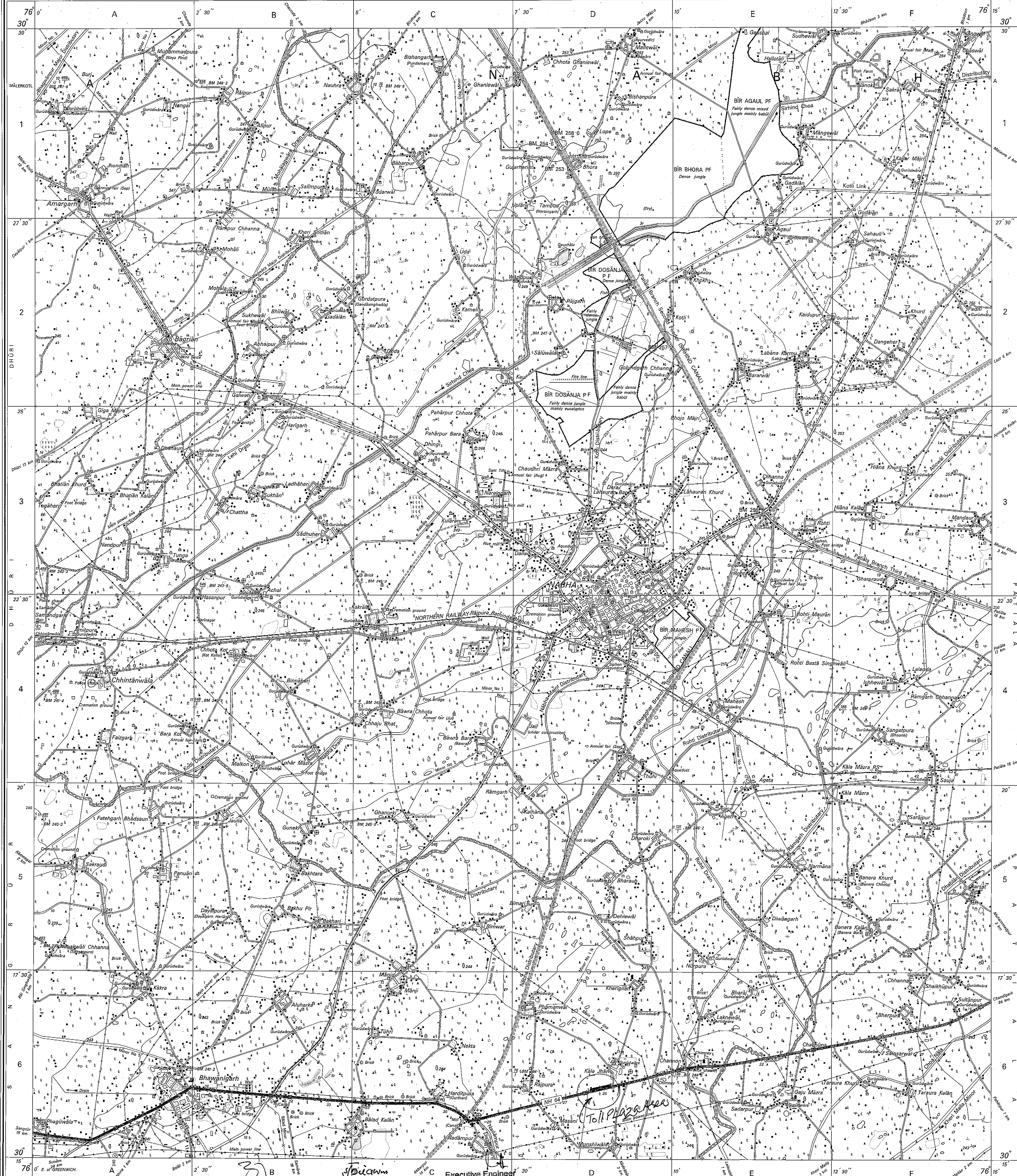
For further details about this map, please contact

Director Punjab & Chandigarh Geo-Spatial Data Centre

WEBSITE - www.surveyofindia.gov.in

Reproduction in whole or part by any means is prohibited without the written permission of Survey of India, the National Mapping Agency.

GOVERNMENT OF INDIA COPYRIGHT, 2008.



Executive Engineer Central Works Division

Survey of India, Halli Bahadur Estate, Post Box No. 37, Dehradun-248001 (Uttarakhand), Department of Science & Technology, Government of India.

PRINTED AT THE WESTERN PRINTING GROUP OF SURVEY OF INDIA.