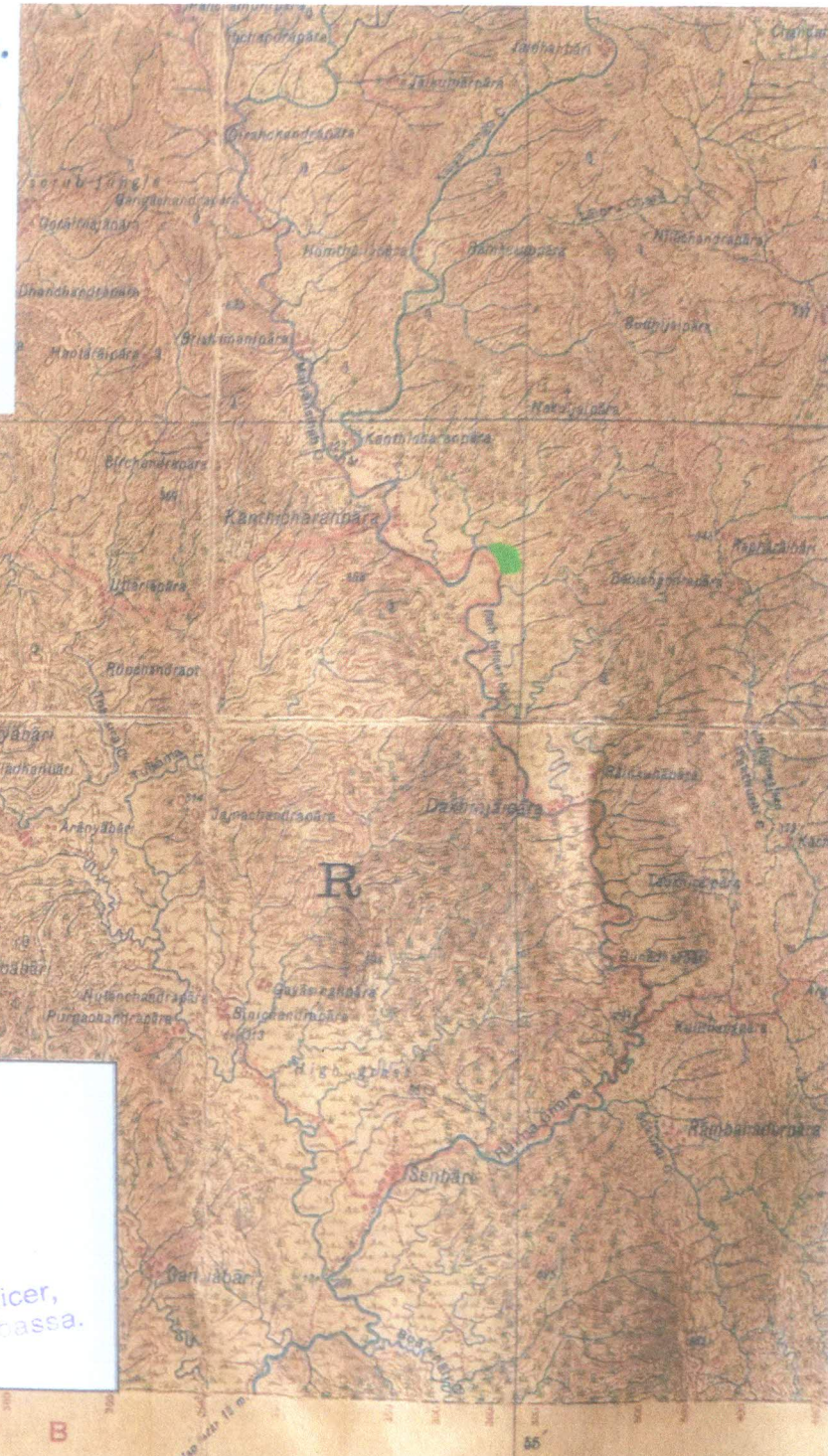



189


TOPO MAP SHOWING THE CA LAND AGAINST DIVERSION OF 10.52175 HA. FOREST LAND FOR DEVELOPMENT OF TOURIST DESTINATION AT NARKEL KUNJA ON DUMBOOR LAKE UNDER DFO, DHALAI DISTRICT.

**TOPO SHEET NO.79M/14(P),
SCALE- 1 : 50000**



LEGEND -
1. CA LAND - 

Prepared by -

(Chandan Chakma)
Jr. Draftsman
O/o the DCF, WP-II

Checked by

(Sudhan Datta)
Jr. Surveyor
O/o the DCF, WP-I


District Forest Officer,
Dhalai District, Assam.

45° E. OF GREENWICH.

A

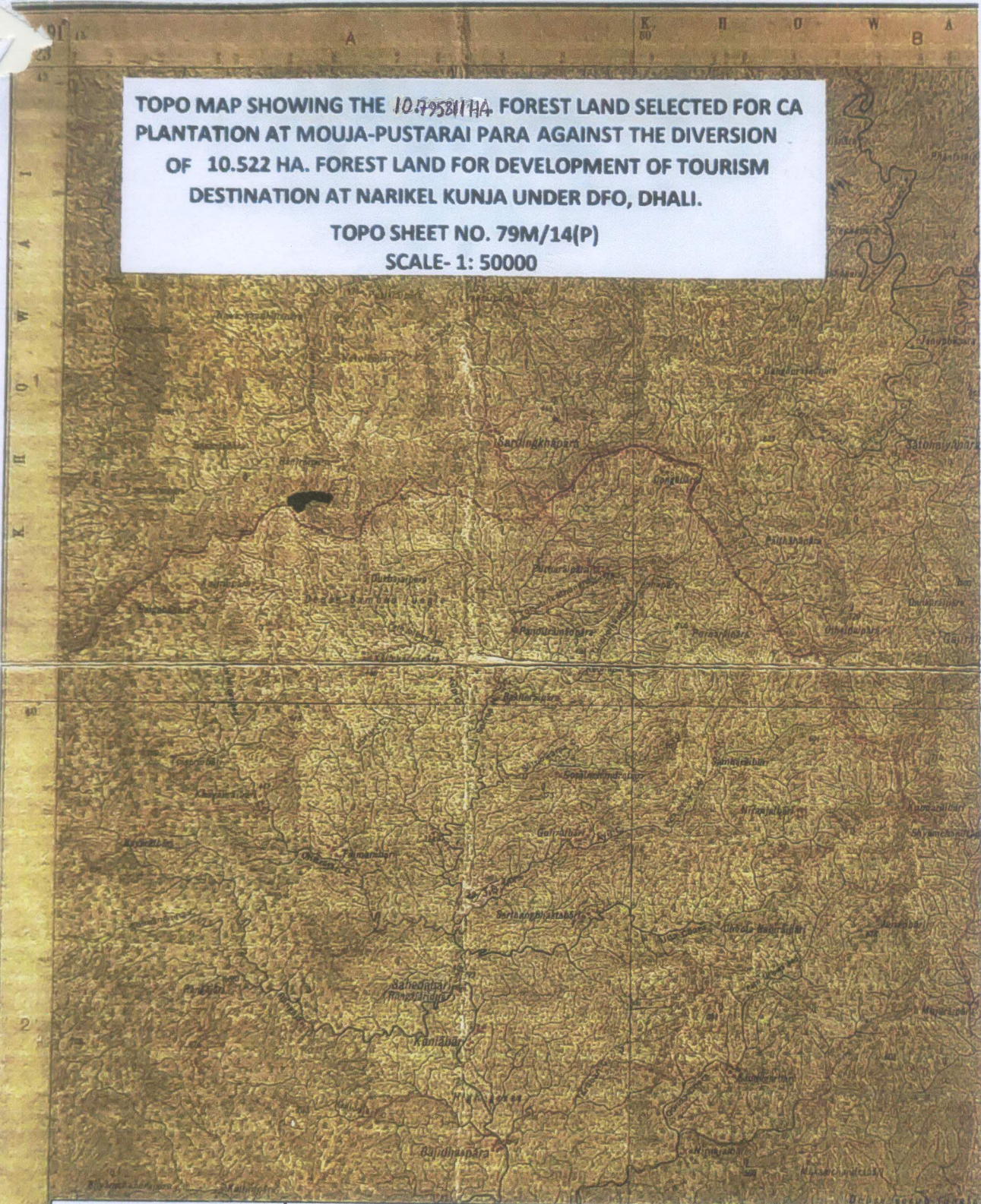
50

B


55

TOPO MAP SHOWING THE 10.795211 HA. FOREST LAND SELECTED FOR CA PLANTATION AT MOUJA-PUSTARAI PARA AGAINST THE DIVERSION OF 10.522 HA. FOREST LAND FOR DEVELOPMENT OF TOURISM DESTINATION AT NARIKEL KUNJA UNDER DFO, DHALI.

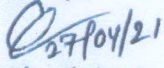
TOPO SHEET NO. 79M/14(P)
SCALE- 1: 50000



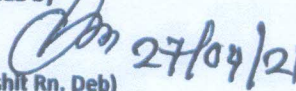
LEGEND-

1. PROPOSED DIVERSION LAND- 


Prepared by-


27/04/21
(Chandan Chakma)
Jr. Draftsman
O/o the DCF, WP Divn. No. II
Gandhigram, Tripura(W)

Checked by-


27/04/21
(Rakshit Rn. Deb)
Jr. Surveyor
O/o the DCF, WP Divn. No. II
Gandhigram, Tripura(W)
(RAKSHIT RN. DEB)

Junior Surveyor,
I/C., Survey Section,
O/o the DCF WP. No.-II.


District Forest Officer,
Dhalai District, Ambassa.