GEO-REFERENCE MAP

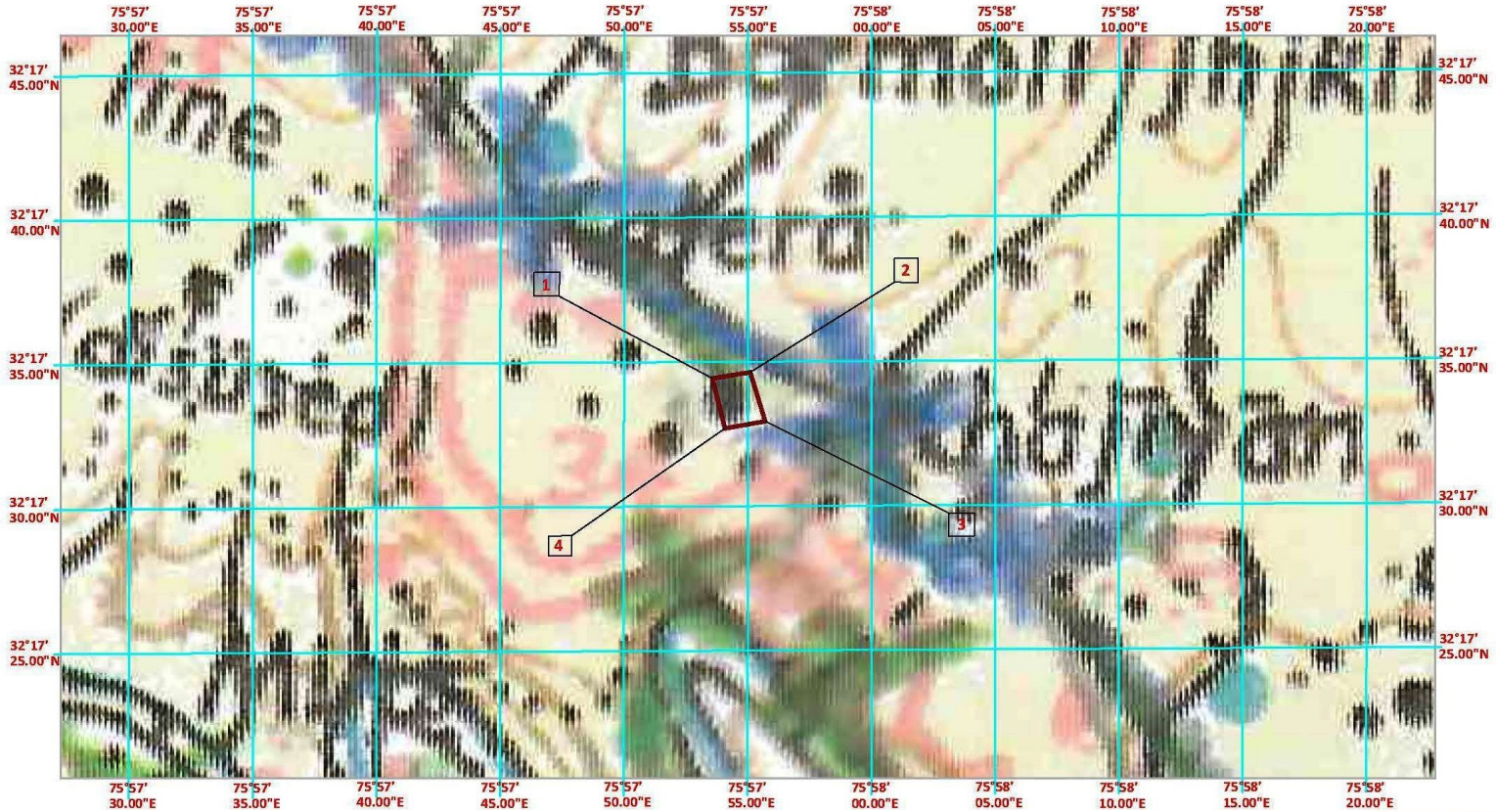

SCALE: 1: 5000

Sr.No.	Easting	Northing	Remarks
1	75°57 ' 53.57"E	32°17 ' 34.43"N	Proposed Area
2	75°57 ' 55.12"E	32°17 ' 34.64"N	
3	75°57 ' 55.71"E	32°17 ' 32.93"N	
4	75°57 ' 54.06"E	32°17 ' 32.7"N	

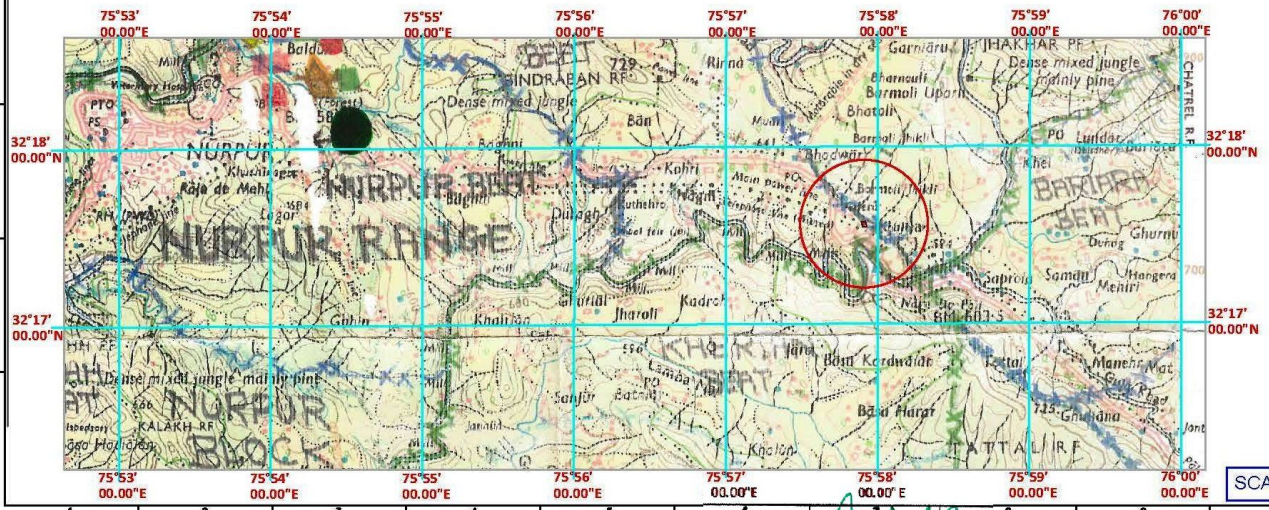

SCALE: 1:50000



Towns or Villages: inhabited; deserted. Fort
Huts: permanent; temporary. Tower. Antiquities
Temple. Chhatri. Church. Mosque. Idgah. Tomb. Graves
Lighthouse. Lightship. Buoys: lighted; unlighted. Anchorage
Mine. Vine on trellis. Grass. Scrub
Palms: palmyra; other. Plantain. Conifer. Bamboo. Other trees
Boundary, international
" state: demarcated; undemarcated
" district; subdivn.; tahsil or tāluk; forest
Boundary pillars; surveyed; unlocated. Village trijunction
Heights, triangulated: station, points: approximate ▲200 .200 .200
Bench-mark: geodetic; tertiary; canal BM 63·3 .BM 63·3 .63
Post office. Telegraph office. Combined office. Police station PO TO PTO PS
Bungalows: dāk or travellers; inspection. Rest-house DB IB (Canal) RH (Forest)
Circuit house. Camping ground. Forest: reserved, protected CH CG R F P F
Spaced names: administrative; locality or tribal KIKRI NAGA

HPSEBL NURPUR DIVISION

C/O : 33kV SUB STATION BHADWAR

Prepared By :

MAGNUS INFRATECH PVT. LTD. KANGRA H.P.

SCALE : 1:50000 & 1: 5000	S.O.I. SHEET NO. - 43 P - 15	R-0
DN.		15-09-20
DR.		
CH.	MIPL-HPSEBL-SSBDW-0090	R-0

Dy. Conservator of Forests
Nurpur Forest Division,

Senior Executive Engineer,
Electrical Division
H.P.S.E.B. Nurpur